

123°23'W 123°22'W 123°21'W 123°20'W 123°19'W 123°18'W 123°17'W 123°16'W 123°15'W 123°14'W 123°13'W 123°12'W 123°11'W 123°10'W 123°9'W 123°8'W 123°7'W 123°6'W 123°5'W 123°4'W 123°3'W 123°2'W 123°1'W 123°0'W

Miller Fire Complex

OR-RSF-000647

Heat Acres: 39,548

Infrared Interpretation

Imagery Date:
2017/10/16 2223 Hrs



1:80,000

Slick Rock





Bear Wallow

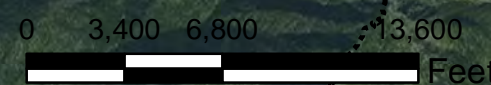
Whiskey Ridge

Knox2

Abney

Pacific Crest Trail

-  Heat Perimeter
 -  Intense Heat Areas
 -  Scattered Heat Areas
 -  Isolated Heat Sources
- NAD 1983 UTM Zone 10N



Source: Esri, DigitalGlobe, GeoEye, Earthstar Geographics, CNES/Airbus DS, USDA, USGS, AeroGRID, IGN, and the GIS User Community
DeLorme, TomTom, MapmyIndia, © OpenStreetMap contributors, and the GIS user community

IRIN: Kyle Felker
Map produced:
10/17/2017 0208 hrs

123°23'W 123°22'W 123°21'W 123°20'W 123°19'W 123°18'W 123°17'W 123°16'W 123°15'W 123°14'W 123°13'W 123°12'W 123°11'W 123°10'W 123°9'W 123°8'W 123°7'W 123°6'W 123°5'W 123°4'W 123°3'W 123°2'W 123°1'W 123°0'W

42°2'N
42°1'N
42°0'N
41°59'N
41°58'N
41°57'N
41°56'N
41°55'N
41°54'N
41°53'N
41°52'N

42°2'N
42°1'N
42°0'N
41°59'N
41°58'N
41°57'N
41°56'N
41°55'N
41°54'N
41°53'N
41°52'N