



Miller Fire Complex

OR-RSF-000647

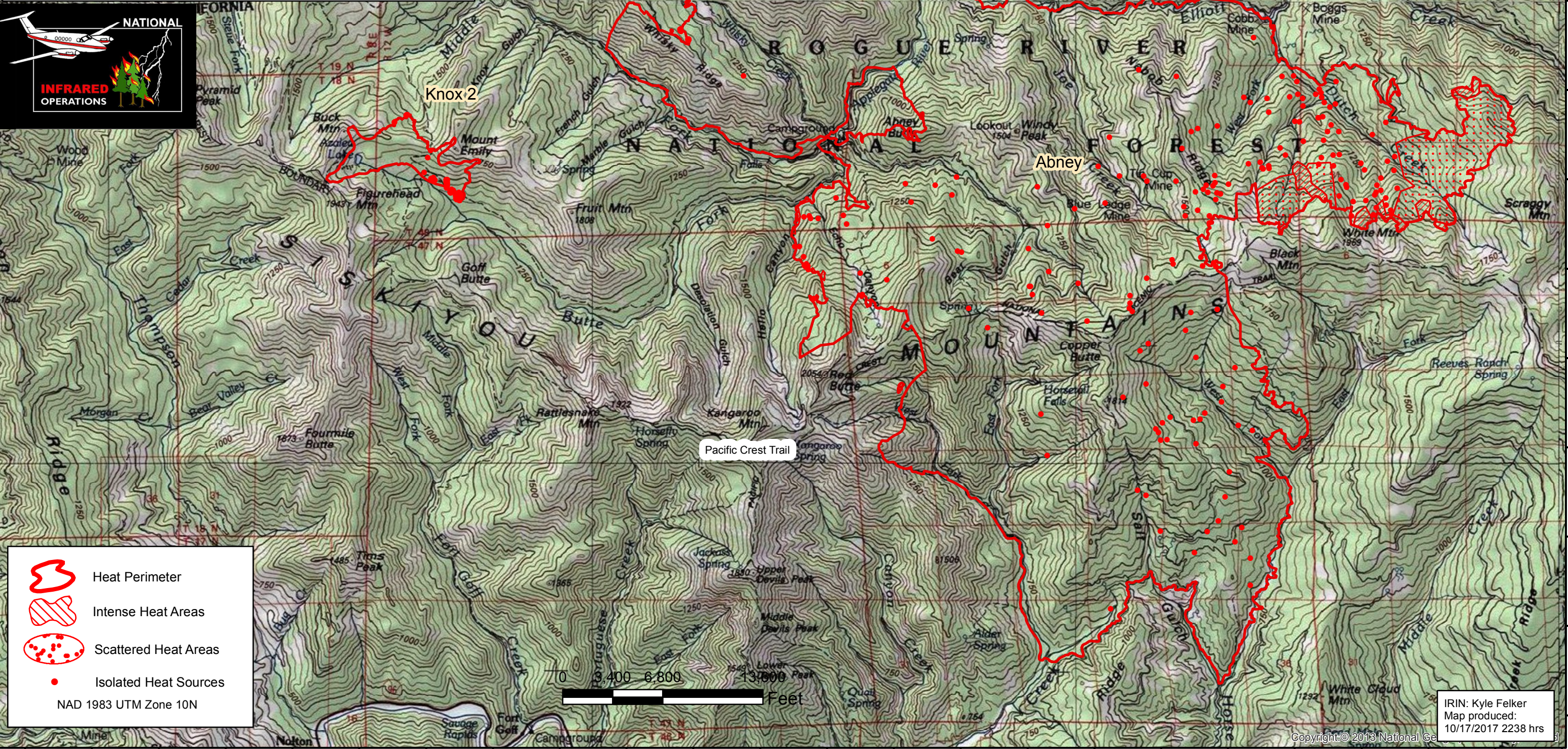
Heat Acres: 39,605

Infrared Interpretation

Imagery Date:
2017/10/1 2032 Hrs



1:80,000



- Heat Perimeter
- Intense Heat Areas
- Scattered Heat Areas
- Isolated Heat Sources

NAD 1983 UTM Zone 10N



IRIN: Kyle Felker
Map produced:
10/17/2017 2238 hrs

Copyright © 2013 National Geographic