






**MILLER COMPLEX - ABNEY
OR-RSF-000647**
Infrared Interpretation
Date of Imagery: 10/26/17 1920 PDT

Infrared Legend

-  Heat Perimeter
-  Scattered Heat
-  Isolated Heat Sources

NAD 83 UTM Zone 11N
IRIN: Kurt Teuber



Source: Esri, DigitalGlobe, GeoEye, Earthstar Geographics, CNES/Airbus DS, USDA, USGS, AeroGRID, IGN, and the GIS User Community