











**NENA SPRINGS  
OR-WSA-054  
IAP Map**  
DIV L - SE  
08/12/2017 Day Shift  
Perimeter as of: 08/11/17 @ 1900  
Approx: 34,000 ac

-  Division Break
-  Approved Waterhole
-  Emergency Only
-  Fire Lookouts
-  Aerial Hazard
-  Structures
-  Uncontrolled Fire Edge
-  Road as Completed Line
-  Railroad
-  Contours 40-foot

**WEATHER**  
Temp: 88-90  
RH: 25-27  
Wind: NW 4-8 -> W 10-15  
Haines: 3 very low

S. Bushnell  
08 11 17  
2026 Hours  
Datum: North American 1983

