











**NENA SPRINGS
OR-WSA-054
IAP Map**
DIV L - SE
08/12/2017 Day Shift
Perimeter as of: 08/11/17 @ 1900
Approx: 34,000 ac

-  Division Break
-  Approved Waterhole
-  Emergency Only
-  Fire Lookouts
-  Aerial Hazard
-  Structures
-  Uncontrolled Fire Edge
-  Road as Completed Line
-  Railroad
-  Contours 40-foot

WEATHER
Temp: 88-90
RH: 25-27
Wind: NW 4-8 -> W 10-15
Haines: 3 very low

S. Bushnell
08 11 17
2026 Hours
Datum: North American 1983

