
















**NENA SPRINGS
OR-WSA-054
IAP Map**
DIV B
08/15/2017 Day Shift
Perimeter as of: 08/14/17 @ 2000
Approx: 40,000 ac

-  Division Break
-  Drop Point
-  Helispot
-  Possible IR Heat Source
-  Structures
-  Uncontrolled Fire Edge
-  Completed Line
-  Completed Dozer Line
-  Planned Fire Line
-  Utility
-  Railroad
-  Contours 40-foot
-  Wildfire Daily Fire Perimeter
-  IR Intense Heat
-  IR Scattered Heat

WEATHER
Temp: 74-76
RH: 22-25
Wind: SW-W 2-4
becoming NW 4-8 ; G 15
Haines: 4 low

S. Bushnell
08 14 17
2118 Hours
Datum: North American 1983

