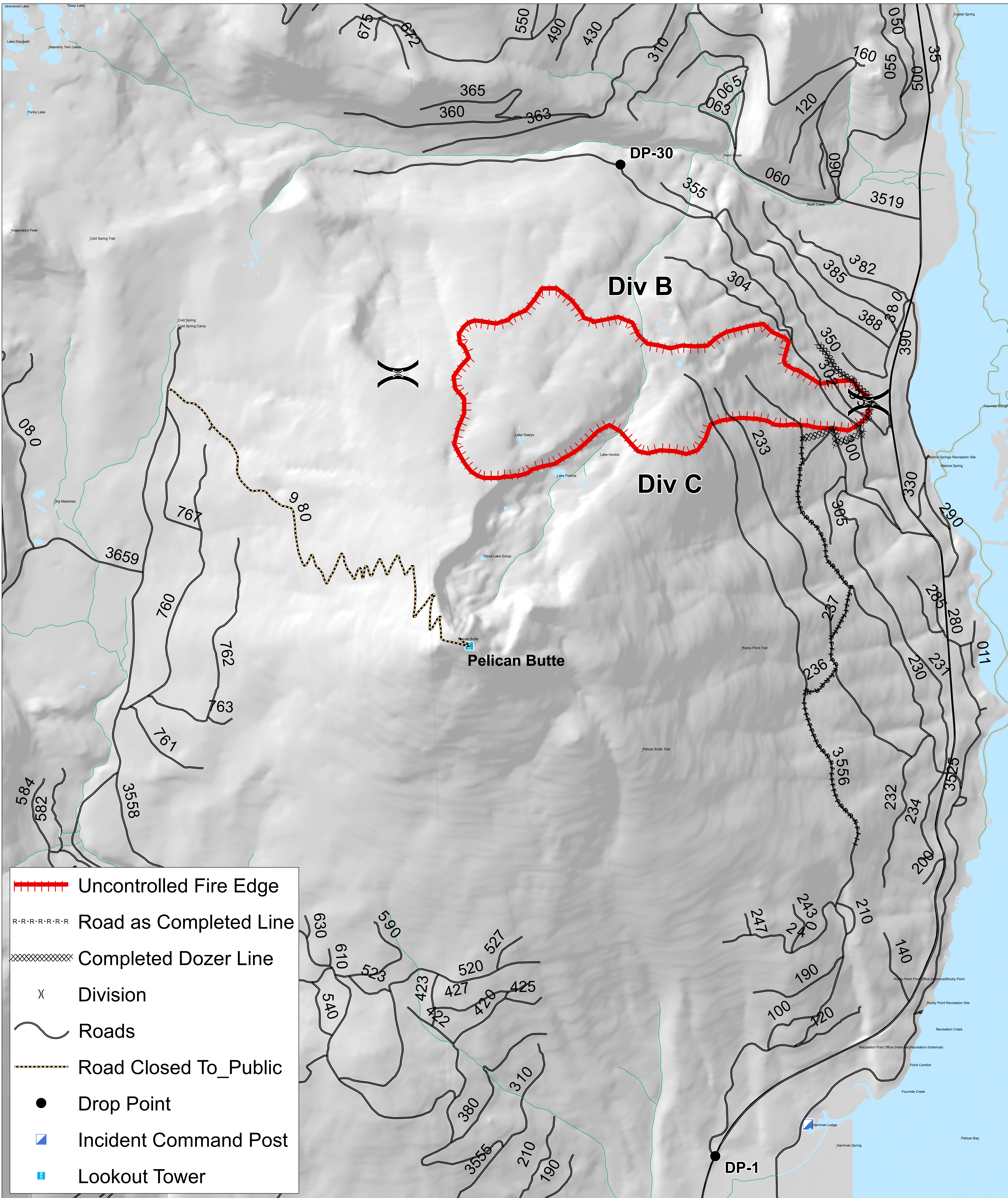


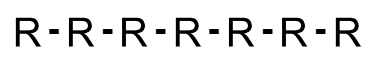









NORTH PELICAN FIRE BRIEFING MAP Aug. 21, 2017 OR-FWF-514



-  Uncontrolled Fire Edge
-  Road as Completed Line
-  Completed Dozer Line
-  Division
-  Roads
-  Road Closed To_Public
-  Drop Point
-  Incident Command Post
-  Lookout Tower