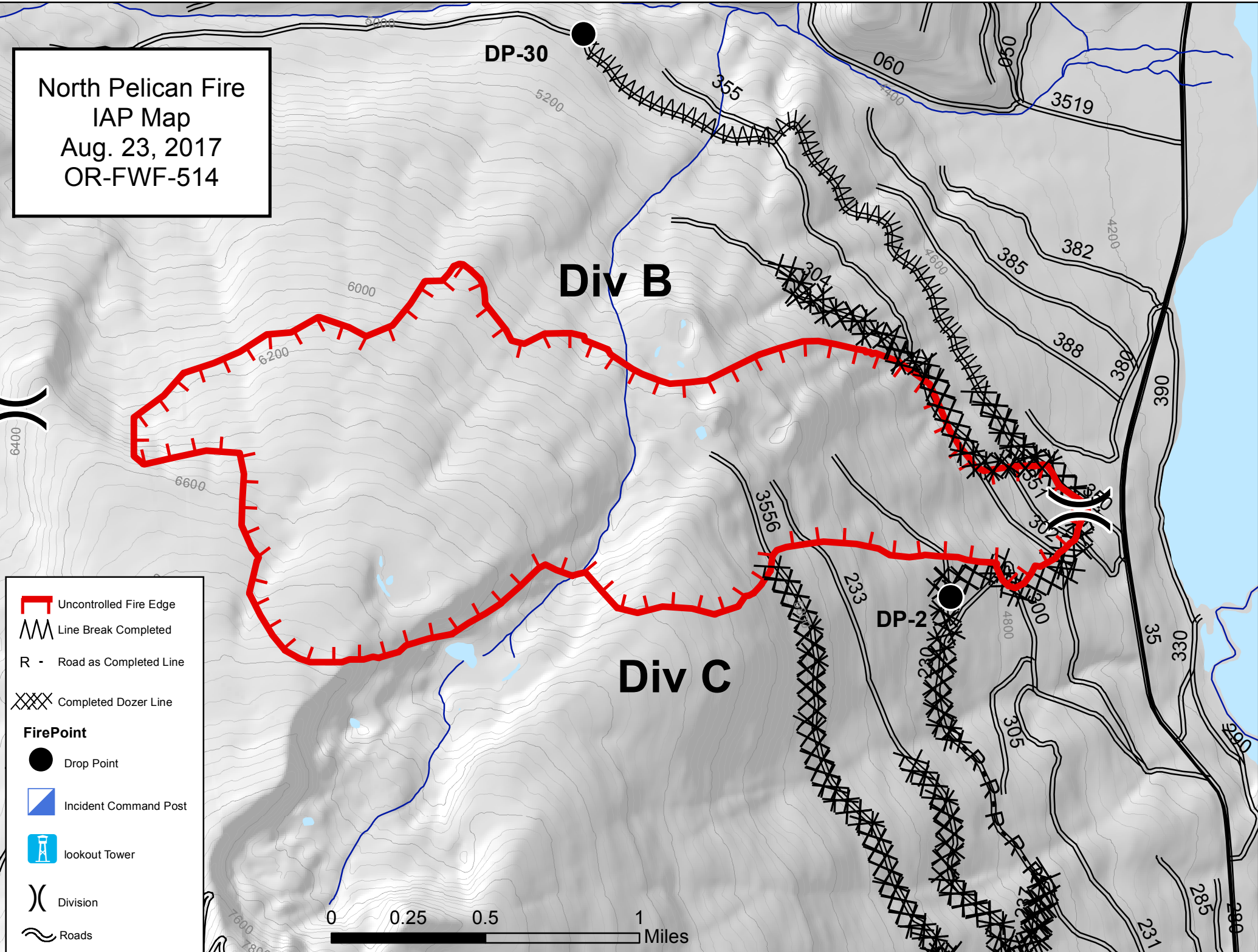










North Pelican Fire
 IAP Map
 Aug. 23, 2017
 OR-FWF-514



-  Uncontrolled Fire Edge
-  Line Break Completed
- R - Road as Completed Line
-  Completed Dozer Line
- FirePoint**
-  Drop Point
-  Incident Command Post
-  Lookout Tower
-  Division
-  Roads

