















North Pelican Fire
IAP Map
Aug. 29, 2017
OR-FWF-514

-  Uncontrolled Fire Edge
-  Hand Line
-  Planned Fire Line
-  Line Break Completed
-  Completed Dozer Line
- FirePoint**
-  Drop Point
-  Mobile Weather Unit
-  Spot Fire
-  Rock Creek Lookout
-  Incident Command Post
-  Command Repeater
-  Division
-  Snowmobile Trail
-  Roads

