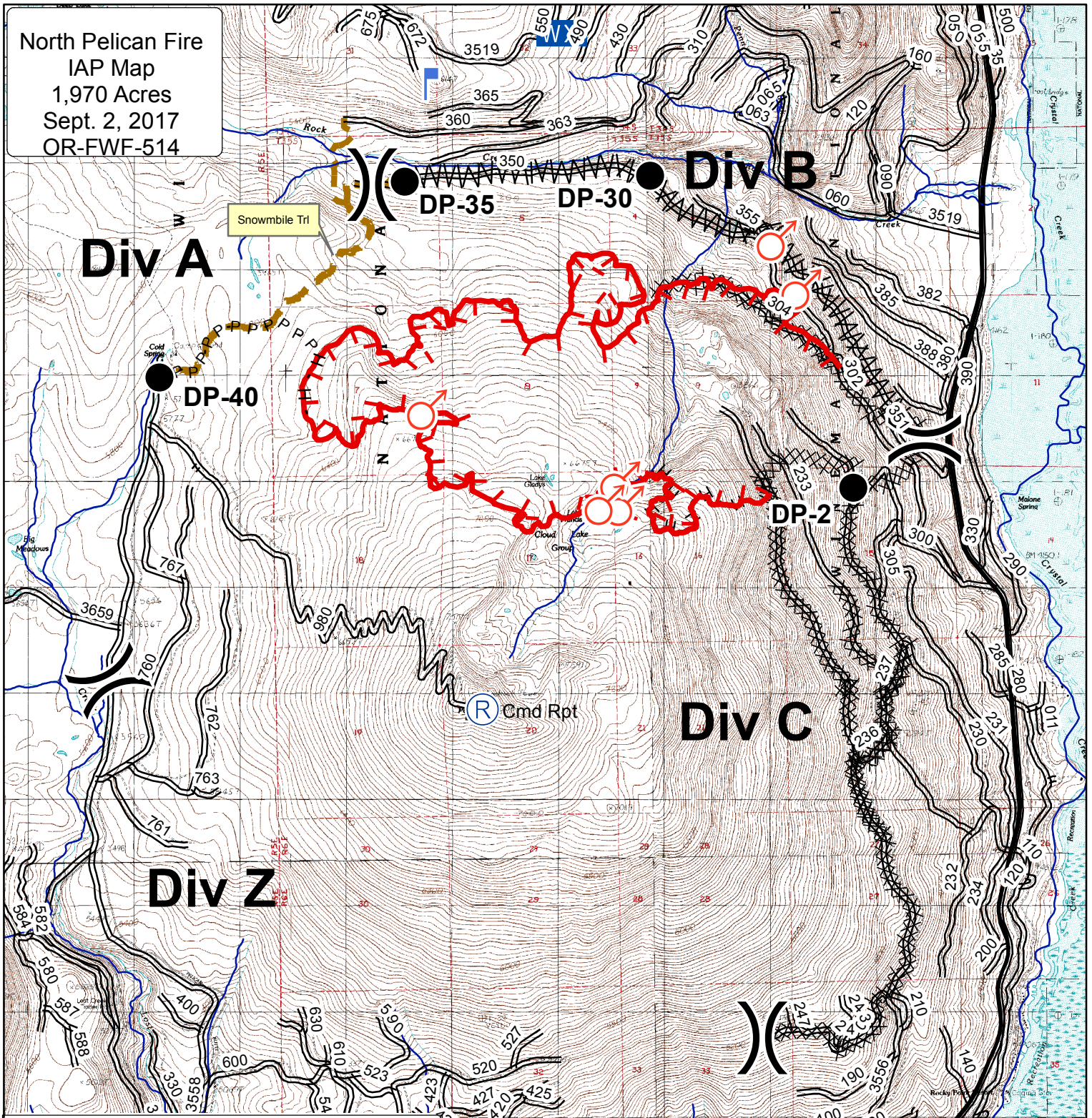
















North Pelican Fire  
 IAP Map  
 1,970 Acres  
 Sept. 2, 2017  
 OR-FWF-514



- |  |                        |   |                     |
|--|------------------------|---|---------------------|
|  | Uncontrolled Fire Edge |  |                     |
|  | PLine                  |  | Division            |
|  | Hand Line              |  | Snowmobile Trail    |
|  | Line Break Completed   |  | Drop Point          |
|  | Completed Dozer Line   |  | Mobile Weather Unit |
|  | Rock Creek Lookout     |  | Spot Fire           |
|  | Incident Command Post  |  | Command Repeater    |