

Rebel Fire Incident Action Plan

OR-WIF-170156

P6K807

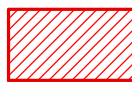









Lat/Long Grid

NAD 1983

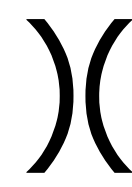
Degrees Minutes Seconds

ND 8/7/2017 5:38:58 PM

Scale: 1:24,000

-  Rebel Perimeter 0806
-  Campground
-  Picnic Area
-  Structure
-  Camp
-  Pump
-  Closure
-  Incident Command Post
-  Lookout
-  Repeater



 Division Break

 BLM/FS Roads

 Primary Roads

 Private Road

 Road Closed

 Completed Hand Line


 Trail


 Roadless Area Conservation Rule 2001

 Rebel Fire Project Area

 Wilderness

 U.S. Forest Service

 Bureau of Land Management

 Bureau of Indian Affairs

 National Park Service

 Other Federal Land

 State Land

 Other Land, Including Private

