











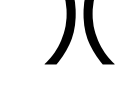


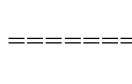

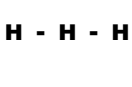










# Rebel Fire Incident Action Plan

OR-WIF-170156

P6K807

Lat/Long Grid  
NAD 1983  
Degrees Minutes Seconds

ND 8/7/2017 3:13:06 PM  
Scale: 1:24,000

-  Rebel Perimeter 0806
-  Campground
-  Picnic Area
-  Structure
-  Camp
-  Pump
-  Closure
-  Incident Command Post
-  Lookout
-  Repeater
-  Division Break
-  BLM/FWS Roads
-  Primary Roads
-  Private Road
-  Road Closed
-  Completed Hand Line
-  Trail
-  Roadless Area Conservation Rule 2001
-  Rebel Fire Project Area
-  Wilderness
-  U.S. Forest Service
-  Bureau of Land Management
-  Bureau of Indian Affairs
-  National Park Service
-  Other Federal Land
-  State Land
-  Other Land, Including Private

