

Rebel Fire Values At Risk

OR-WIF-170156

P6K807

8/11/2017, Day

GIS Acres: 692

Lat/Long Grid

NAD 1983


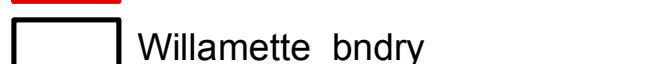
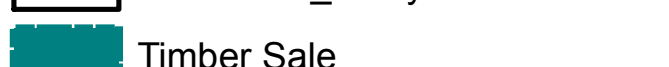





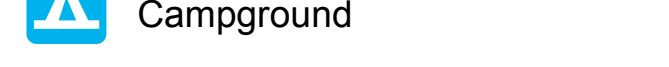


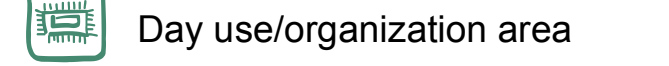

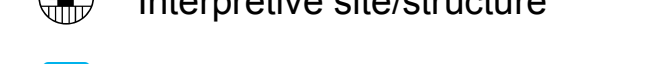





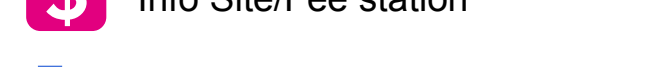





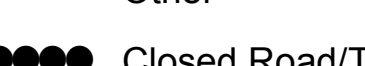

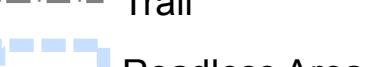
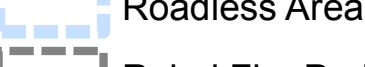










Degrees Minutes Seconds

ND 8/10/2017 3:43:18 PM

Scale: 1:60,000



0 0.5 1 2
Miles

-  Rebel Fire Perimeter 8/10/2017
-  Willamette_bndry
-  Timber Sale
-  Structures
-  RecreationSitePolygon
-  Boating site
-  Campground
-  Camping area
-  Day use/organization area
-  Interpretive site/structure
-  Picnic site
-  Horse camp
-  Hotel/Lodge/Resort
-  Info Site/Fee station
-  LOOKOUT/CABIN
-  OBSERVATION SITE
-  OTHER RECREATION CONCESSION SITE
-  SNOWPARK; SNOWPLAY AREA
-  SWIMMING SITE
-  TRAILHEAD
-  WILDLIFE VIEWING SITE
-  RecreationSiteLine
-  Primary Route
-  Collector
-  Other
-  Closed Road/Trail
-  Trail
-  Roadless Area
-  Rebel Fire Project Area
-  Camp
-  Cell Spot
-  Closure Area
-  Drop Point
-  Division Break
-  Lookout
-  Helispot
-  Helibase
-  Pumps
-  Repeater Location

