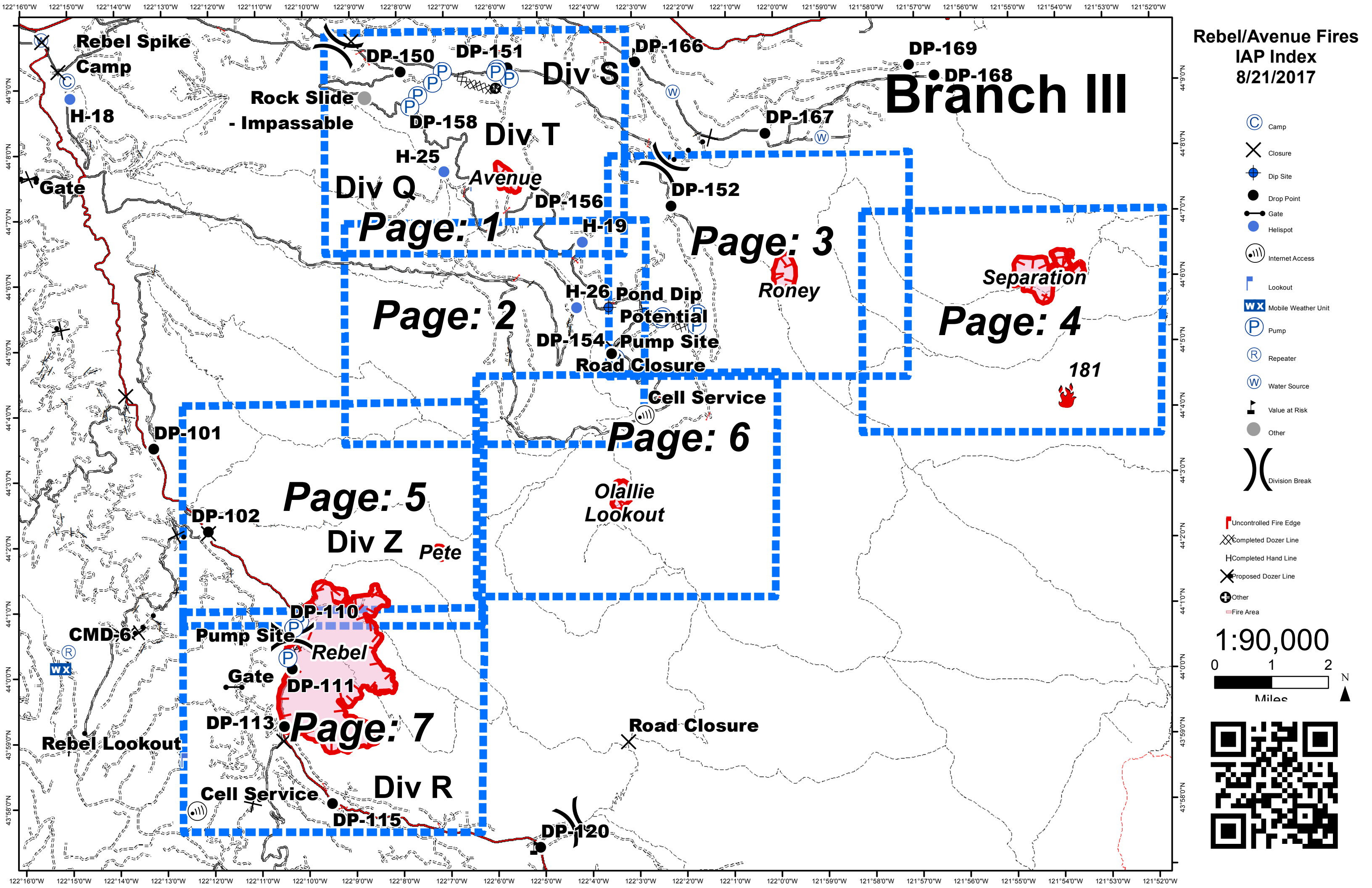



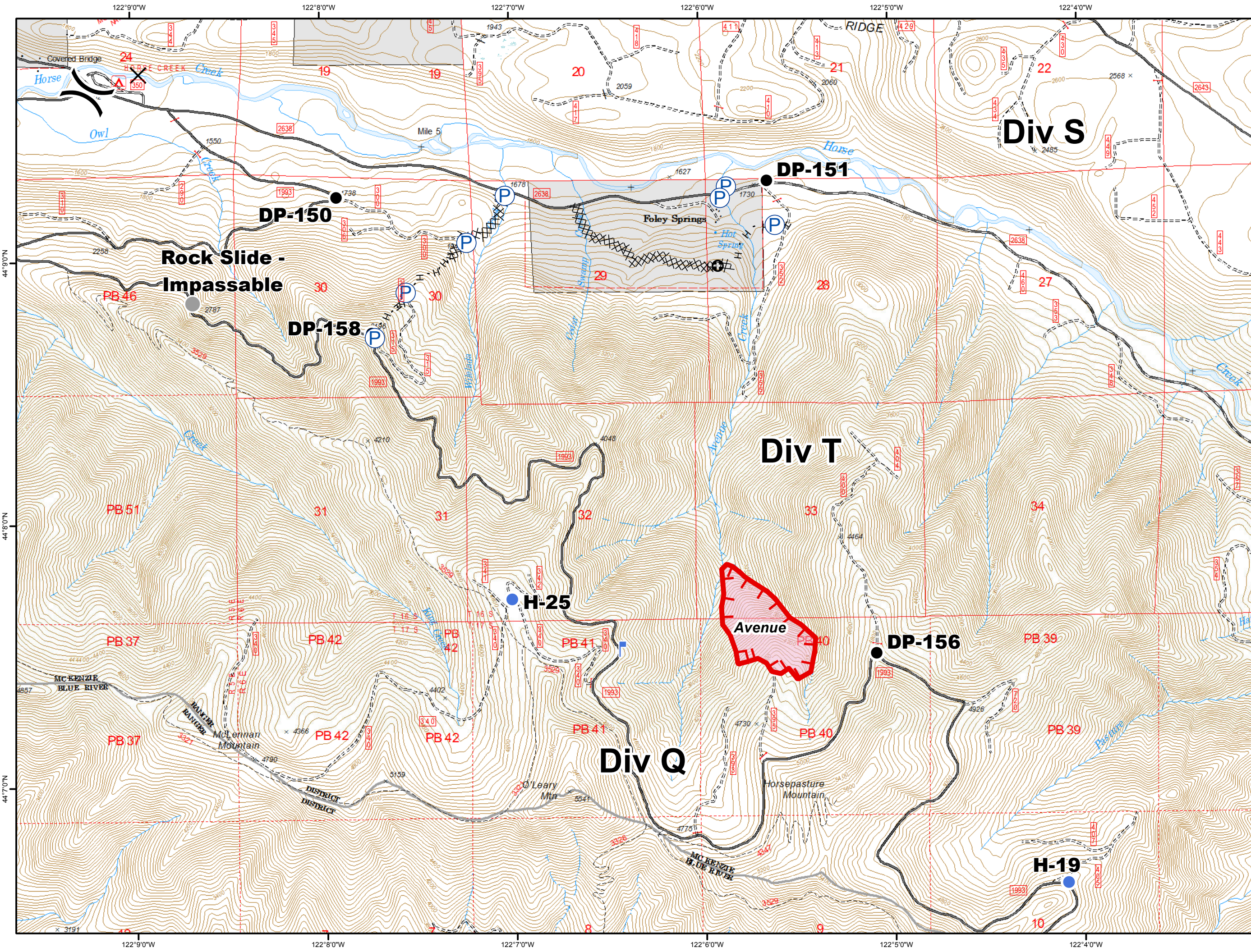
Rebel/Avenue Fires IAP Index 8/21/2017

- C Camp
- X Closure
- Dip Site
- Drop Point
- Gate
- Helispot
- Internet Access
- Lookout
- WX Mobile Weather Unit
- P Pump
- R Repeater
- W Water Source
- Value at Risk
- Other
- Division Break

- Uncontrolled Fire Edge
- Completed Dozer Line
- Completed Hand Line
- Proposed Dozer Line
- Other
- Fire Area

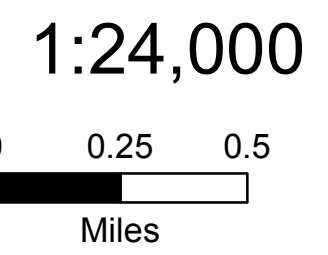


Rebel/Avenue Fires IAP Packet 8/21/2017

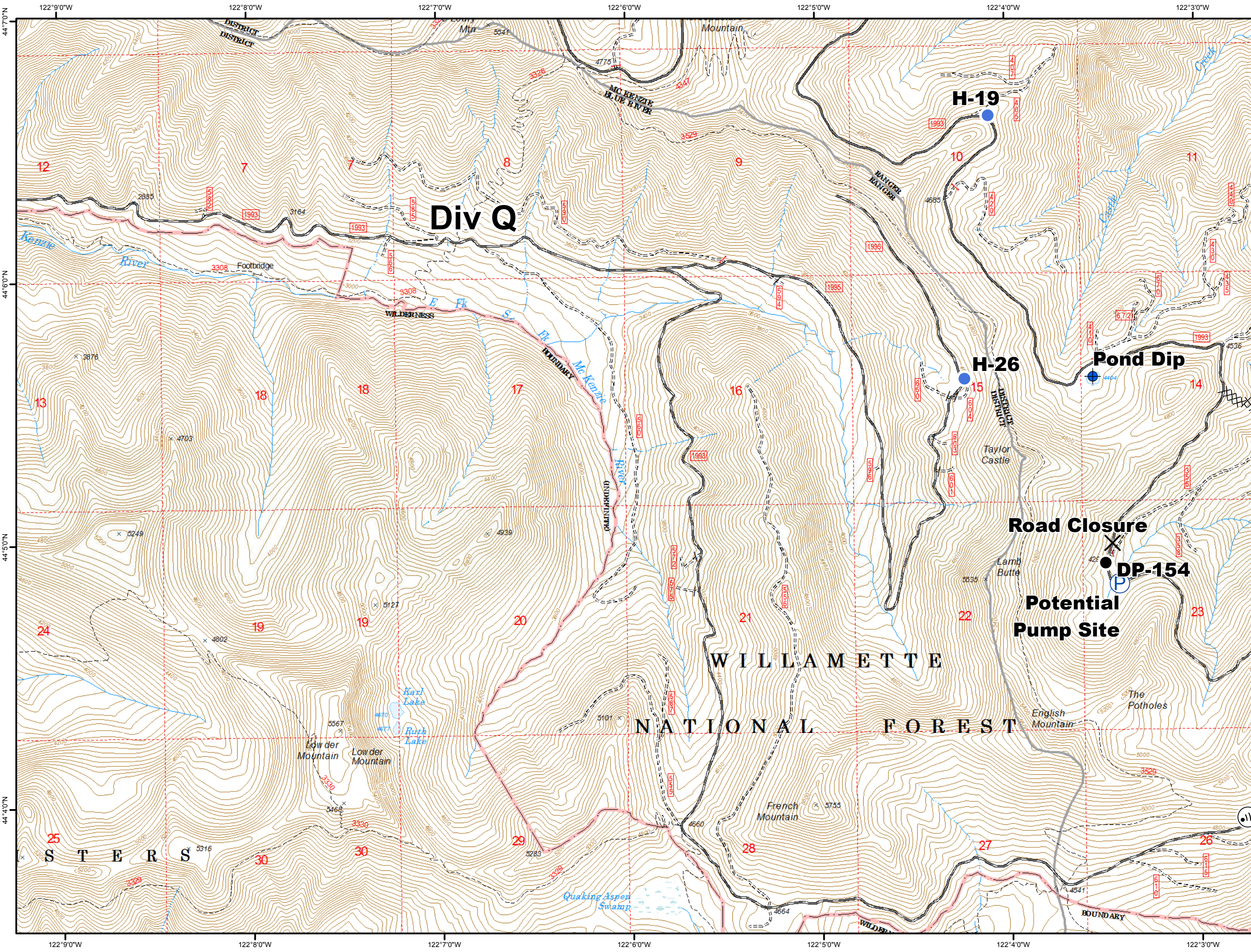


- X Closure
- Drop Point
- Helispot
- └ Lookout
- P Pump
- Other
-) Division Break

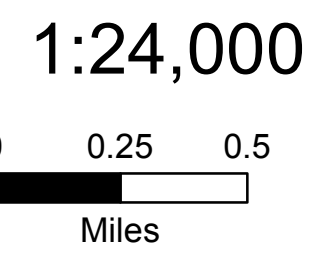
- └ Uncontrolled Fire Edge
- XX Completed Dozer Line
- H Completed Hand Line
- ⊕ Other
- ▭ Fire Area

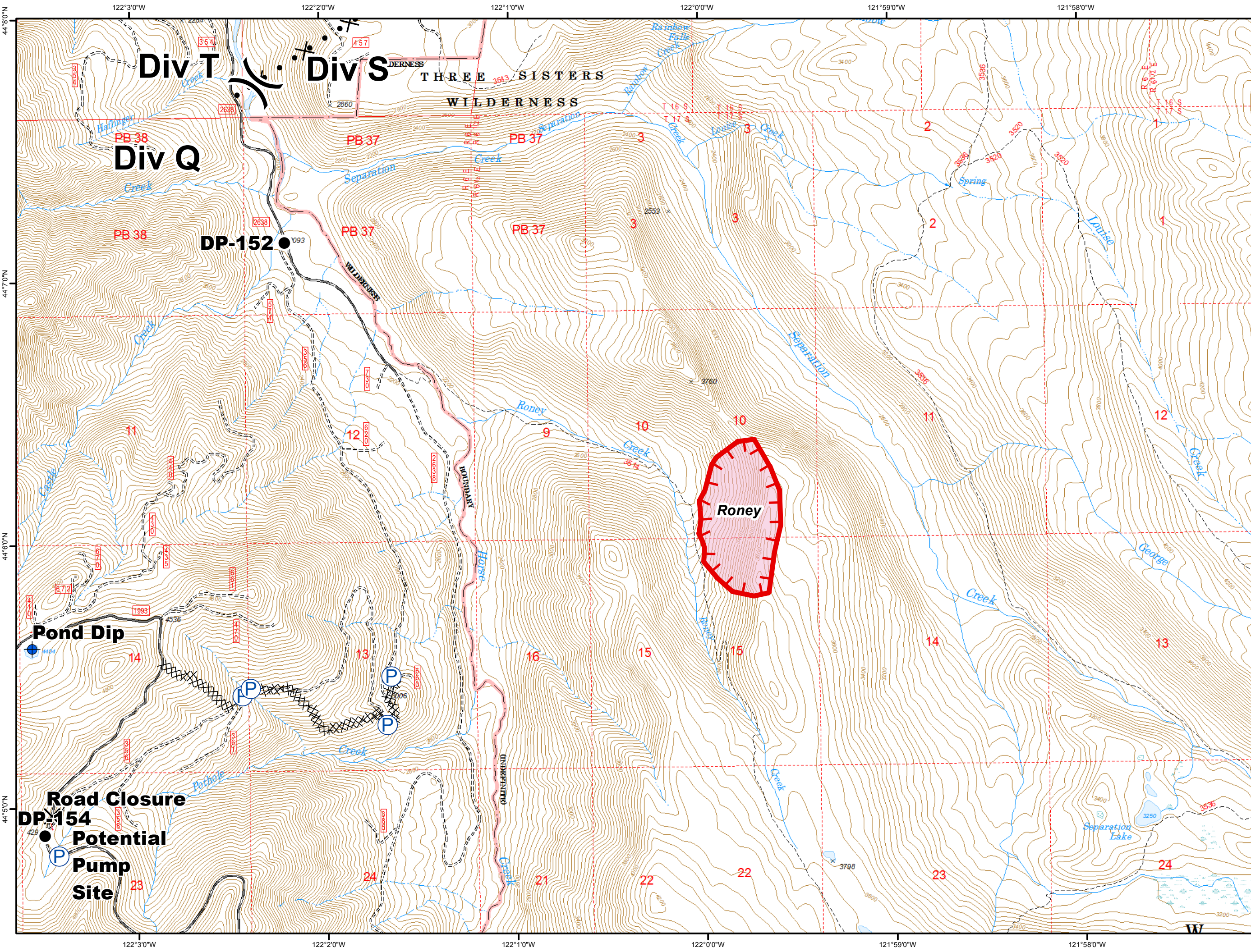


**Rebel/Avenue Fires
IAP
Packet
8/21/2017**



- X Closure
- Dip Site
- Drop Point
- Helispot
- Ⓜ Internet Access
- P Pump
- XX Completed Dozer Line

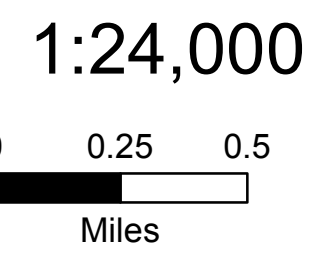




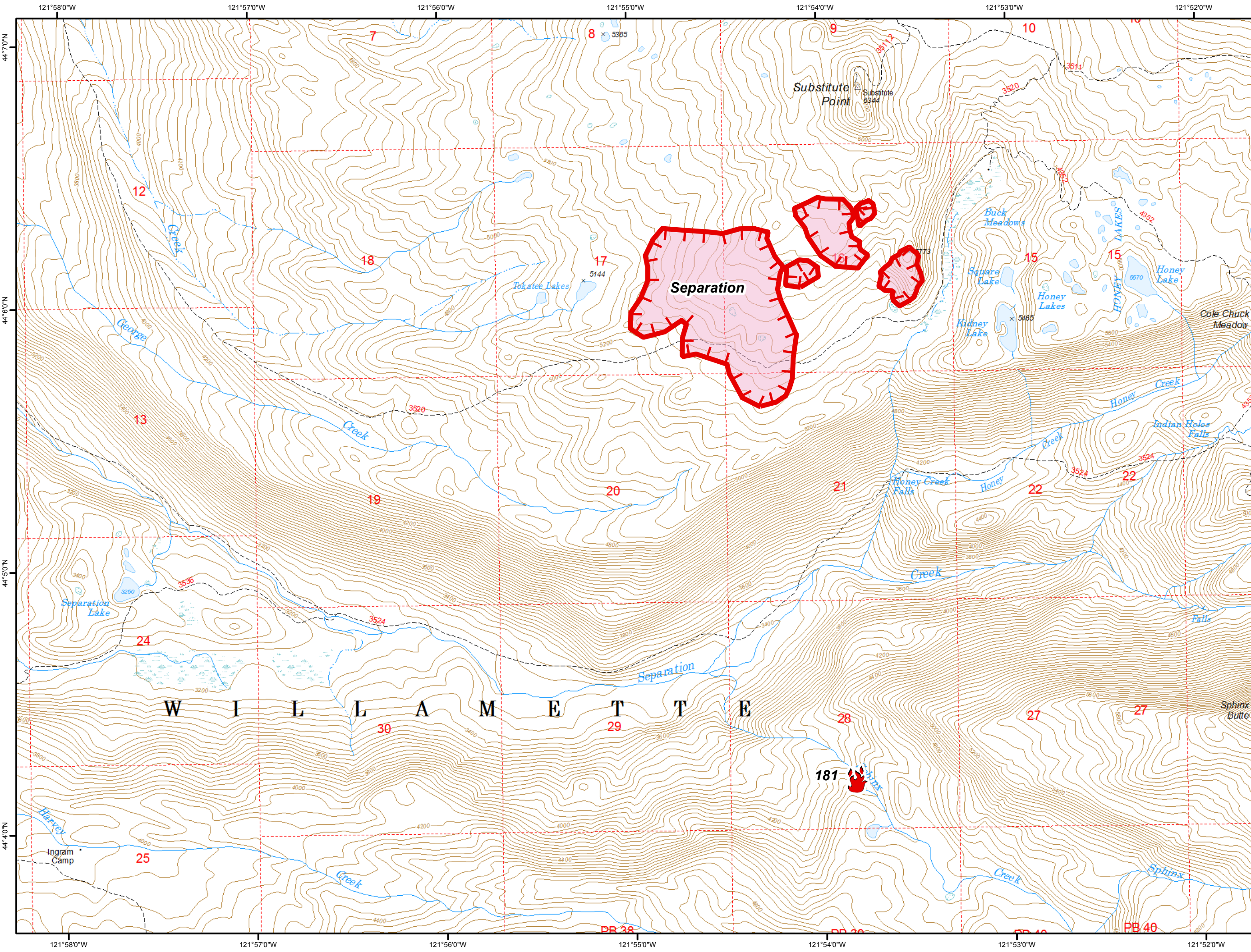
**Rebel/Avenue Fires
IAP
Packet
8/21/2017**

- Closure
- Dip Site
- Drop Point
- Pump
- Division Break

- Uncontrolled Fire Edge
- Completed Dozer Line
- Proposed Dozer Line
- Fire Area

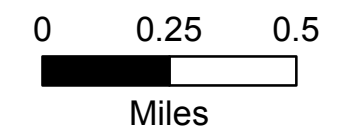


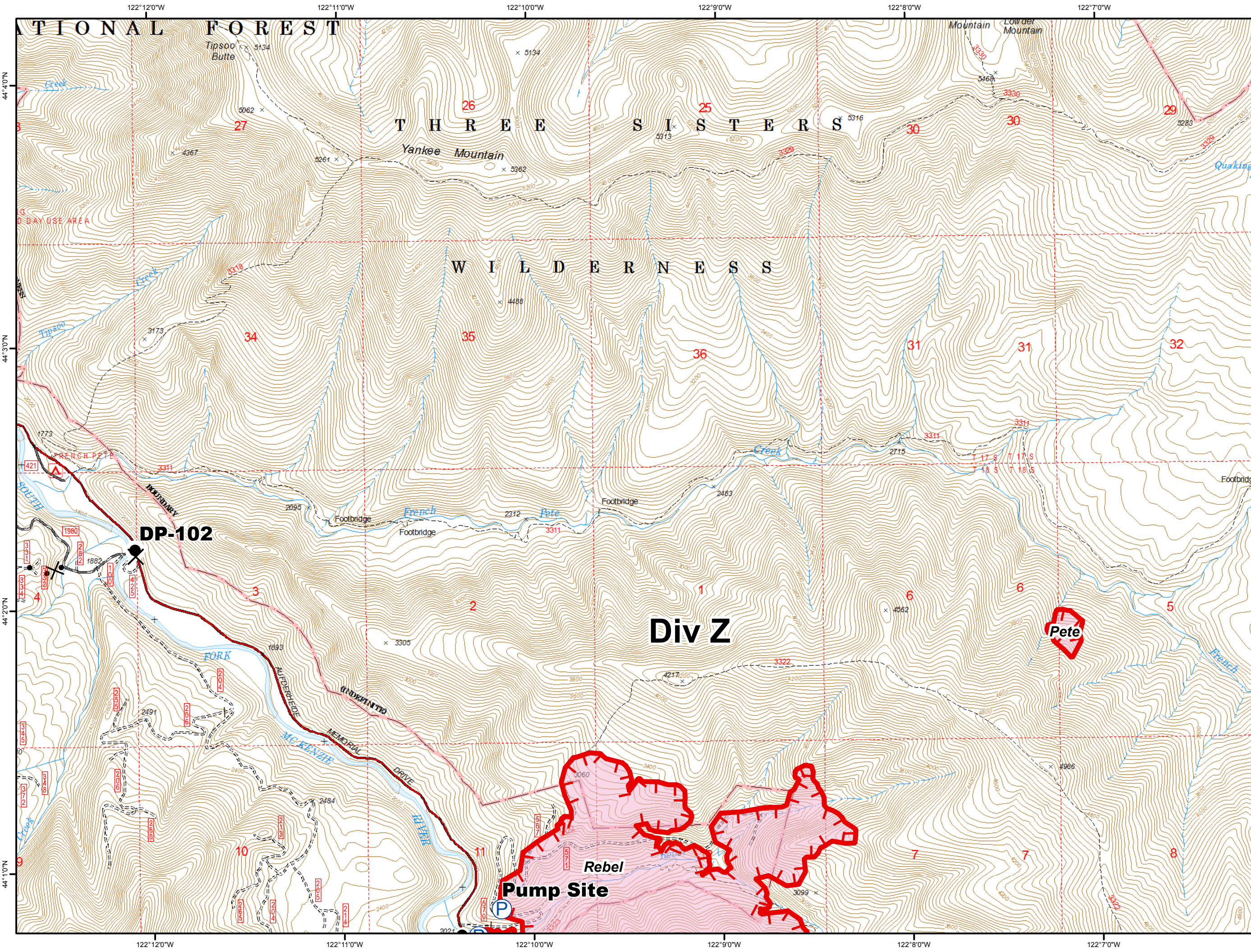
**Rebel/Avenue Fires
IAP
Packet
8/21/2017**



Uncontrolled Fire Edge
Fire Area

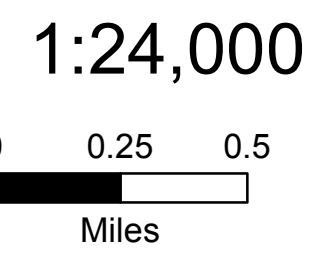
1:24,000



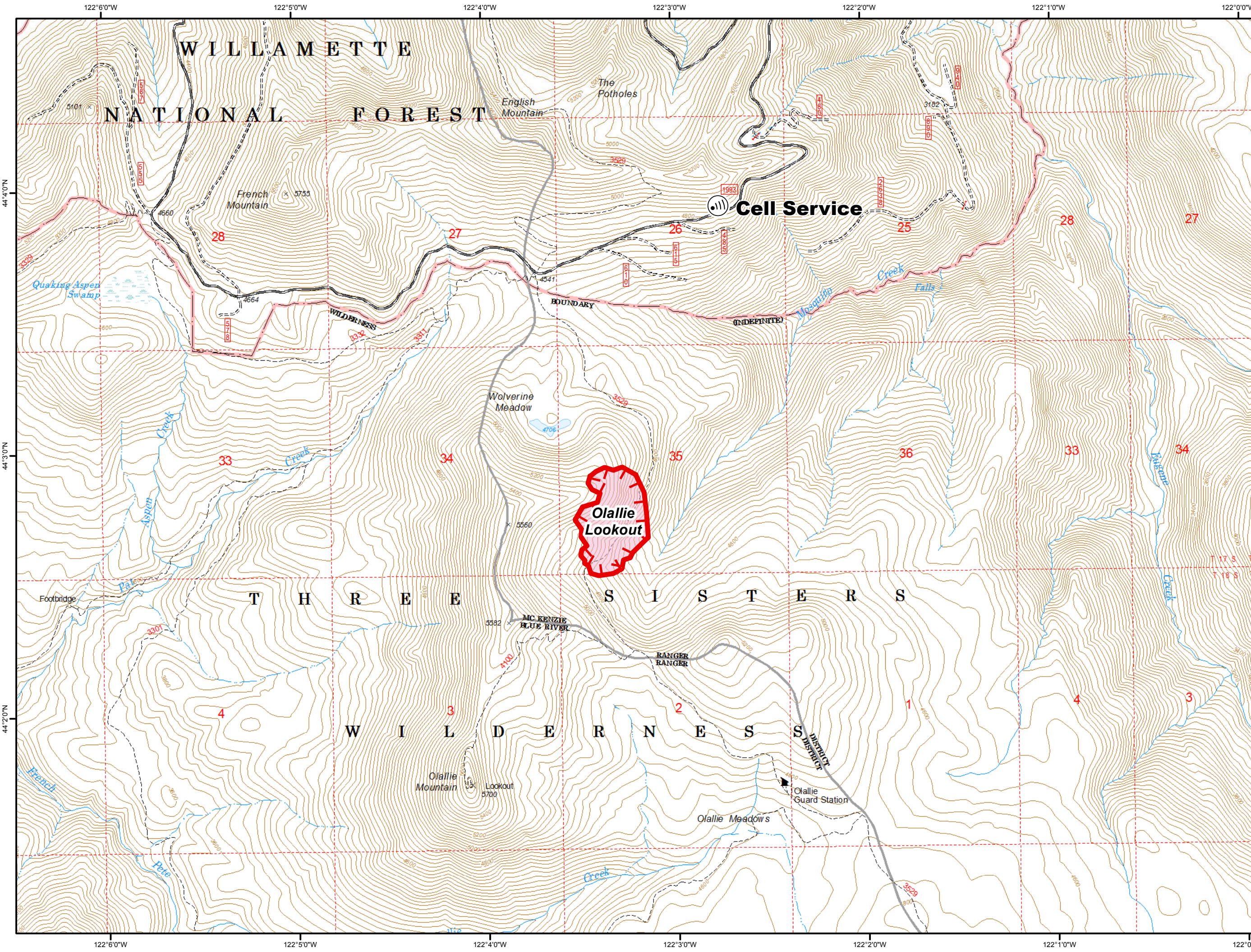


**Rebel/Avenue Fires
IAP
Packet
8/21/2017**

- Closure
- Drop Point
- Pump
- Water Source
- Uncontrolled Fire Edge
- Proposed Dozer Line
- Fire Area

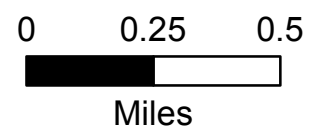


**Rebel/Avenue Fires
IAP
Packet
8/21/2017**

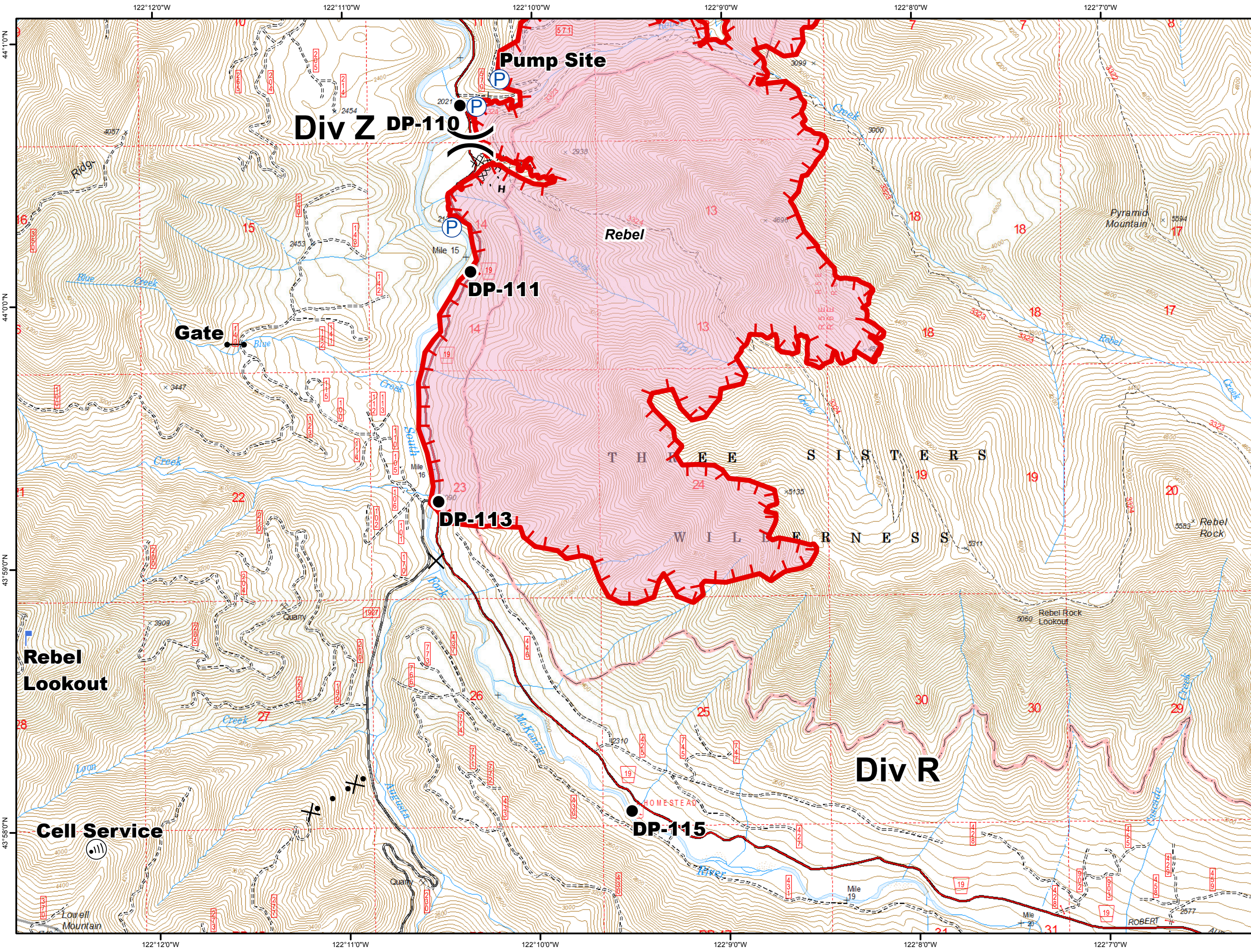


Uncontrolled Fire Edge
Fire Area

1:24,000



**Rebel/Avenue Fires
IAP
Packet
8/21/2017**



- X Closure
- Drop Point
- Gate
- Ⓜ Internet Access
- Ⓛ Lookout
- Ⓟ Pump
-) Division Break

- ▬ Uncontrolled Fire Edge
- ⊗ Completed Dozer Line
- H Completed Hand Line
- ⊗ Proposed Dozer Line
- ▭ Fire Area

