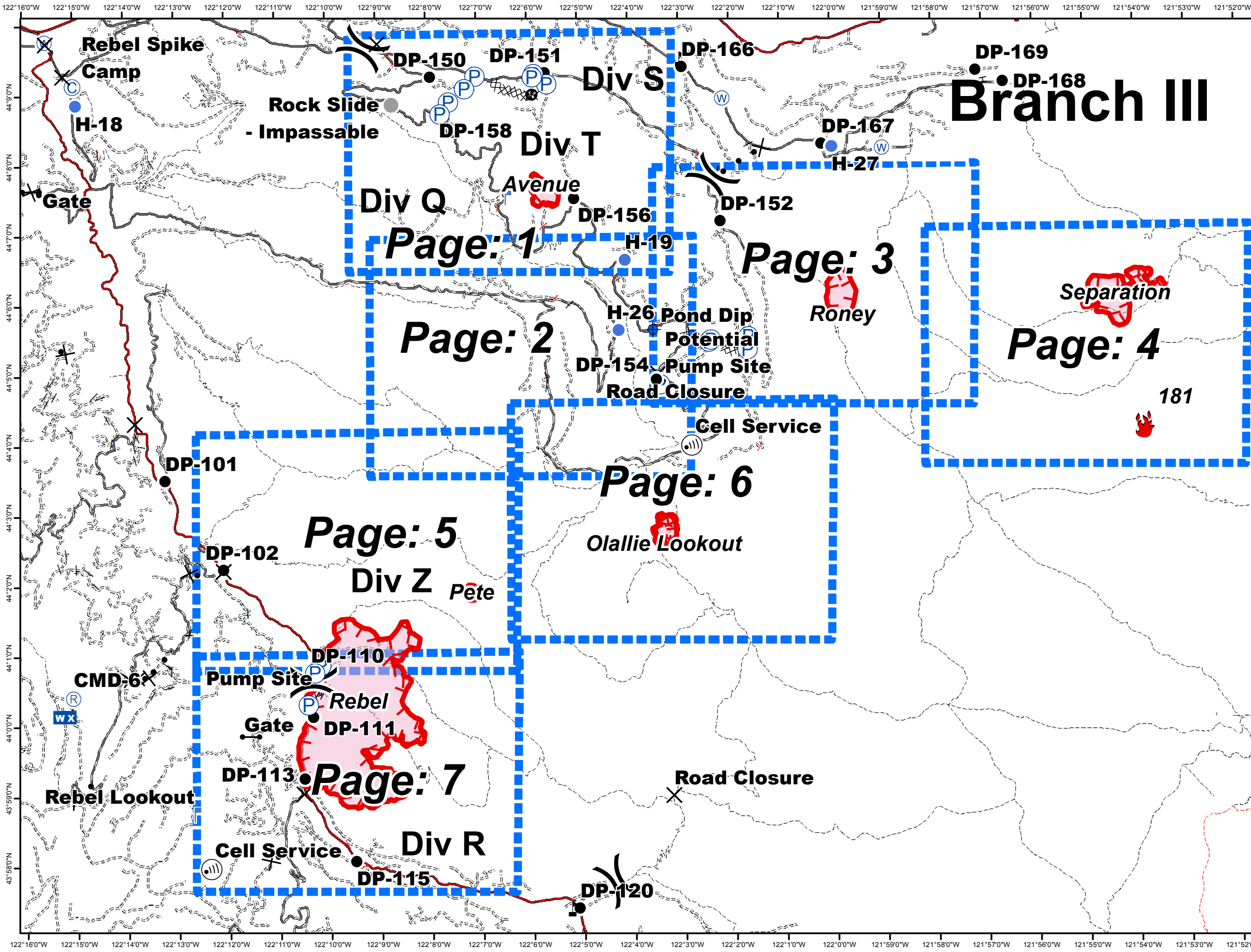



Rebel/Avenue Fires IAP Index 8/22/2017

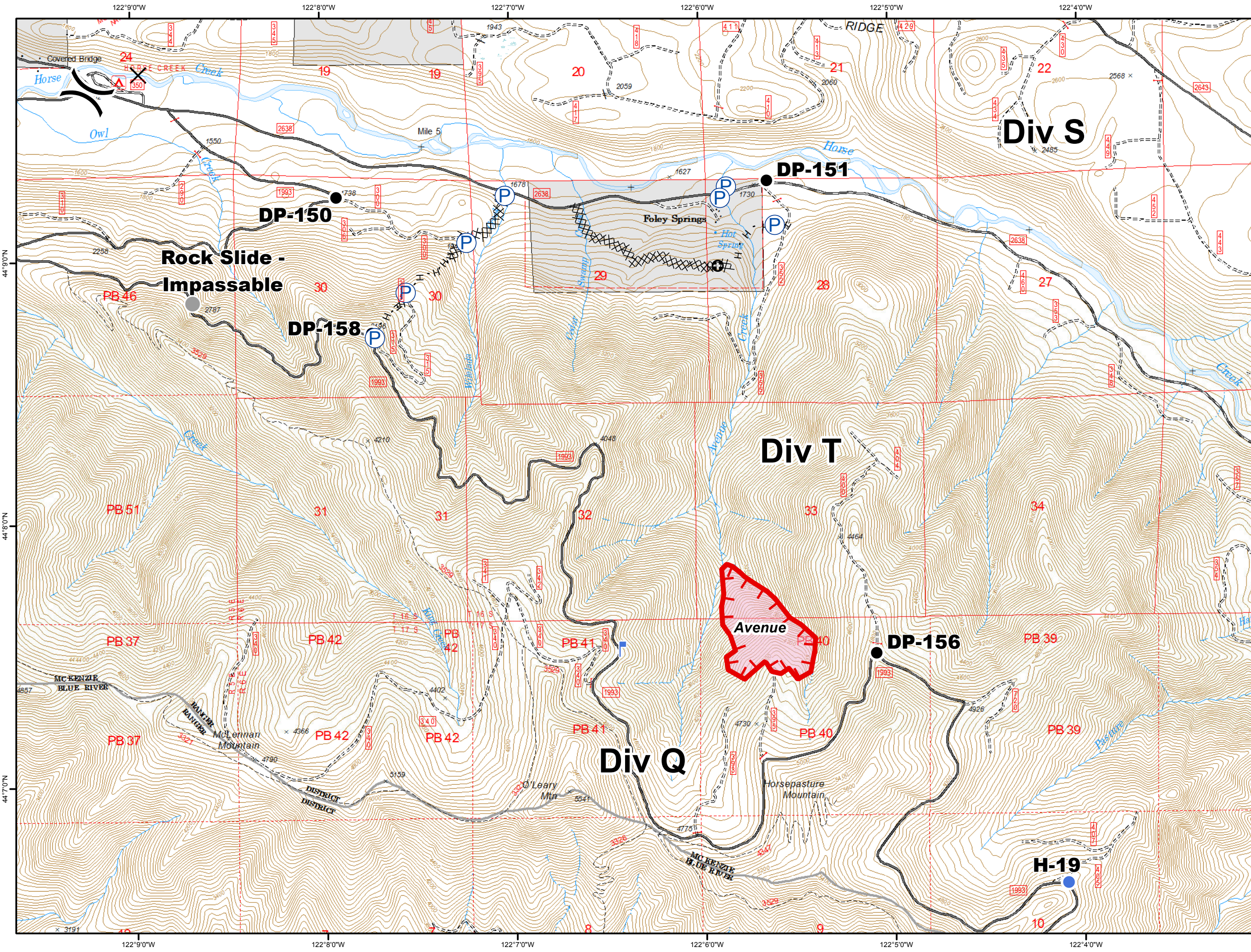


- Ⓒ Camp
- ✕ Closure
- Ⓜ Dip Site
- Drop Point
- Gate
- Ⓜ Helispot
- Ⓜ Internet Access
- Ⓜ Lookout
- WX Mobile Weather Unit
- Ⓜ Pump
- Ⓜ Repeater
- Ⓜ Water Source
- Ⓜ Value at Risk
- Other
-) Division Break

- ▬ Uncontrolled Fire Edge
- ✕ Completed Dozer Line
- H Completed Hand Line
- ✕ Proposed Dozer Line
- Ⓜ Other
- ▬ Fire Area

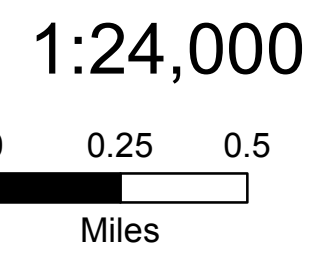


Rebel/Avenue Fires IAP Packet 8/22/2017

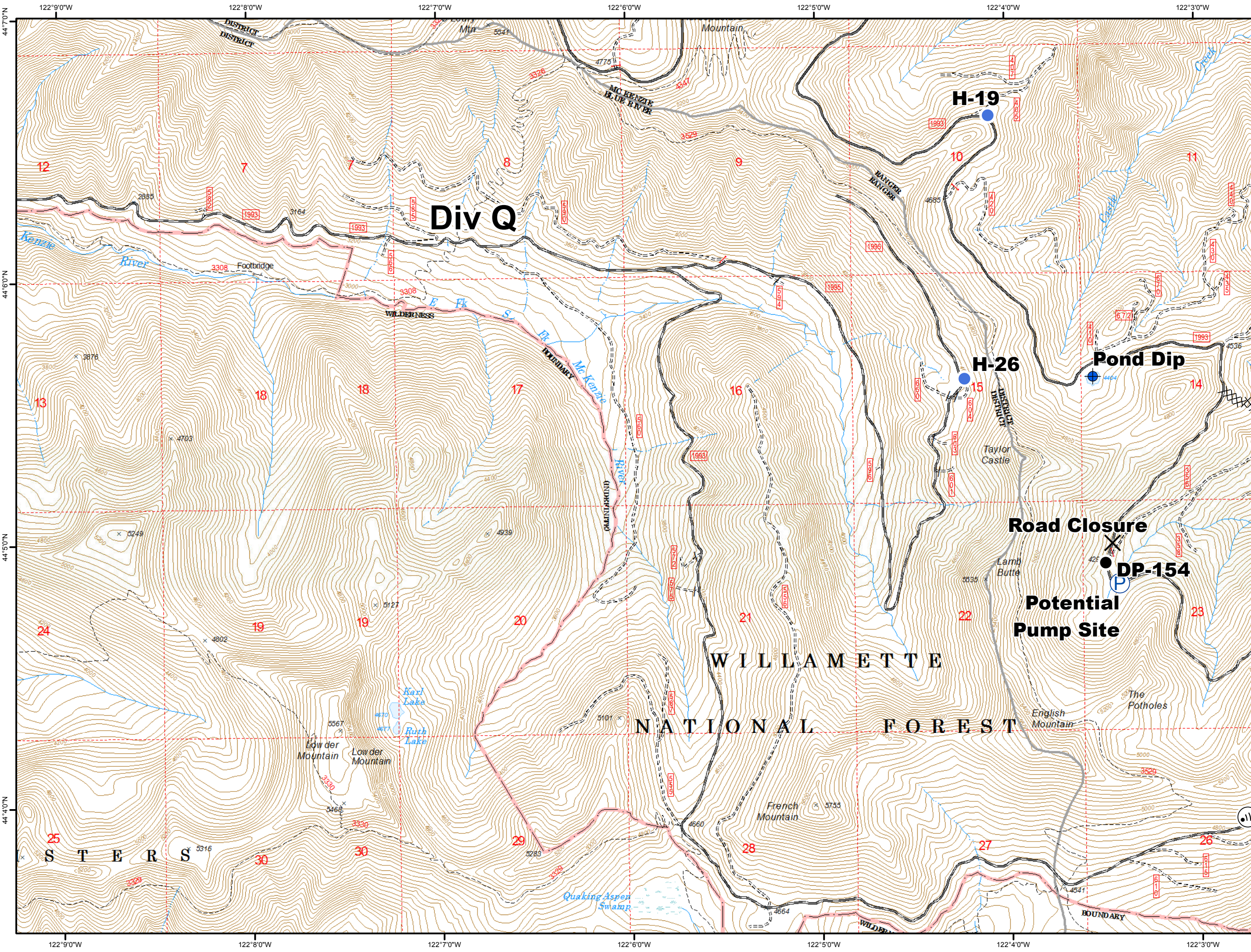


- X Closure
- Drop Point
- Helispot
- Lookout
- Ⓟ Pump
- Other
-) Division Break

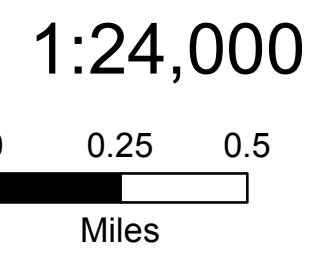
- ┆ Uncontrolled Fire Edge
- ⊗ Completed Dozer Line
- H Completed Hand Line
- ⊕ Other
- ▭ Fire Area



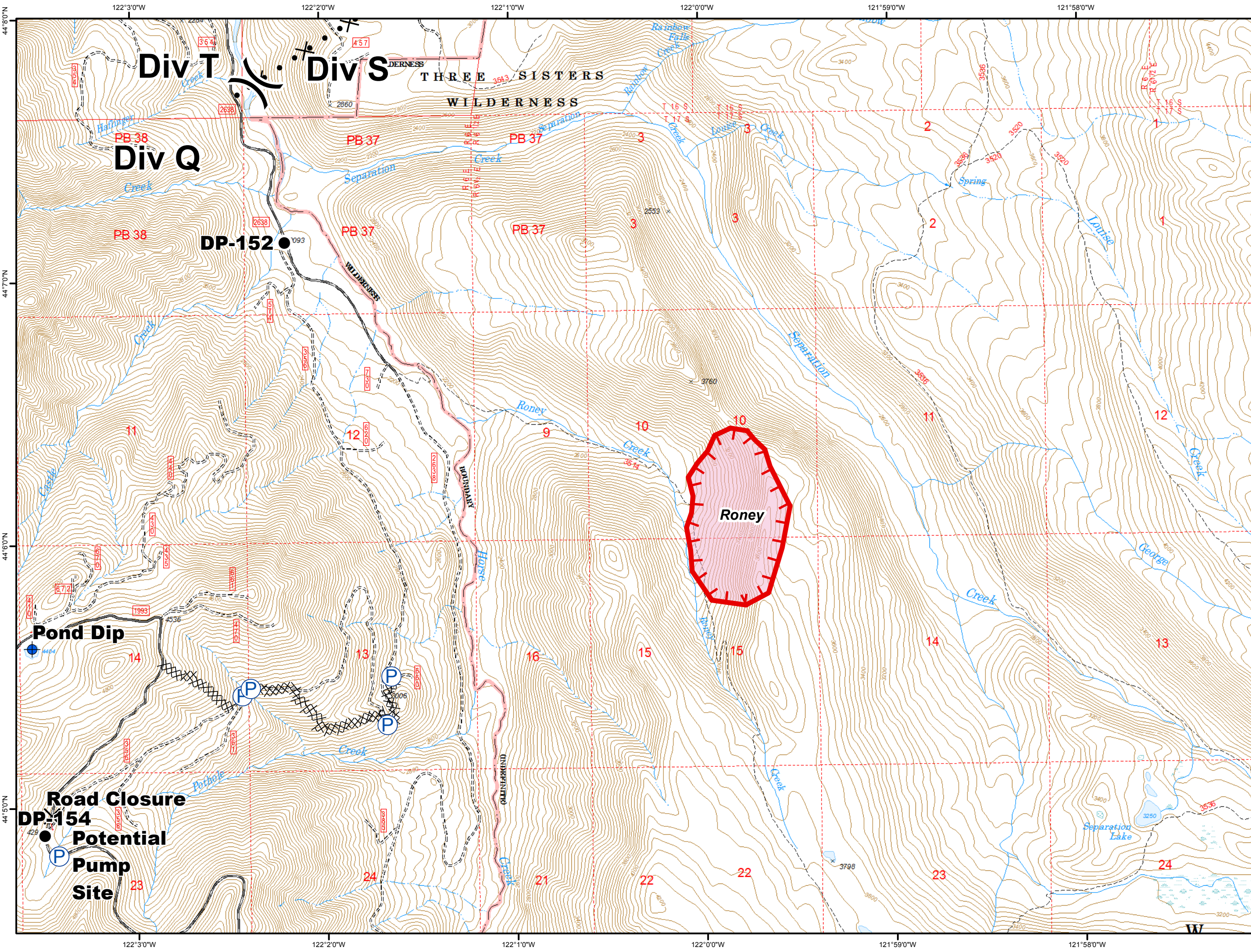
**Rebel/Avenue Fires
IAP
Packet
8/22/2017**



- X Closure
- Dip Site
- Drop Point
- Helispot
- Ⓜ Internet Access
- P Pump
- XX Completed Dozer Line

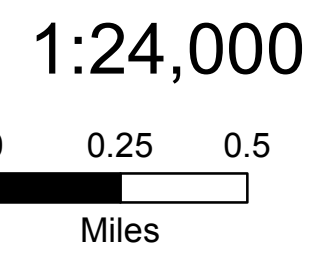


**Rebel/Avenue Fires
IAP
Packet
8/22/2017**

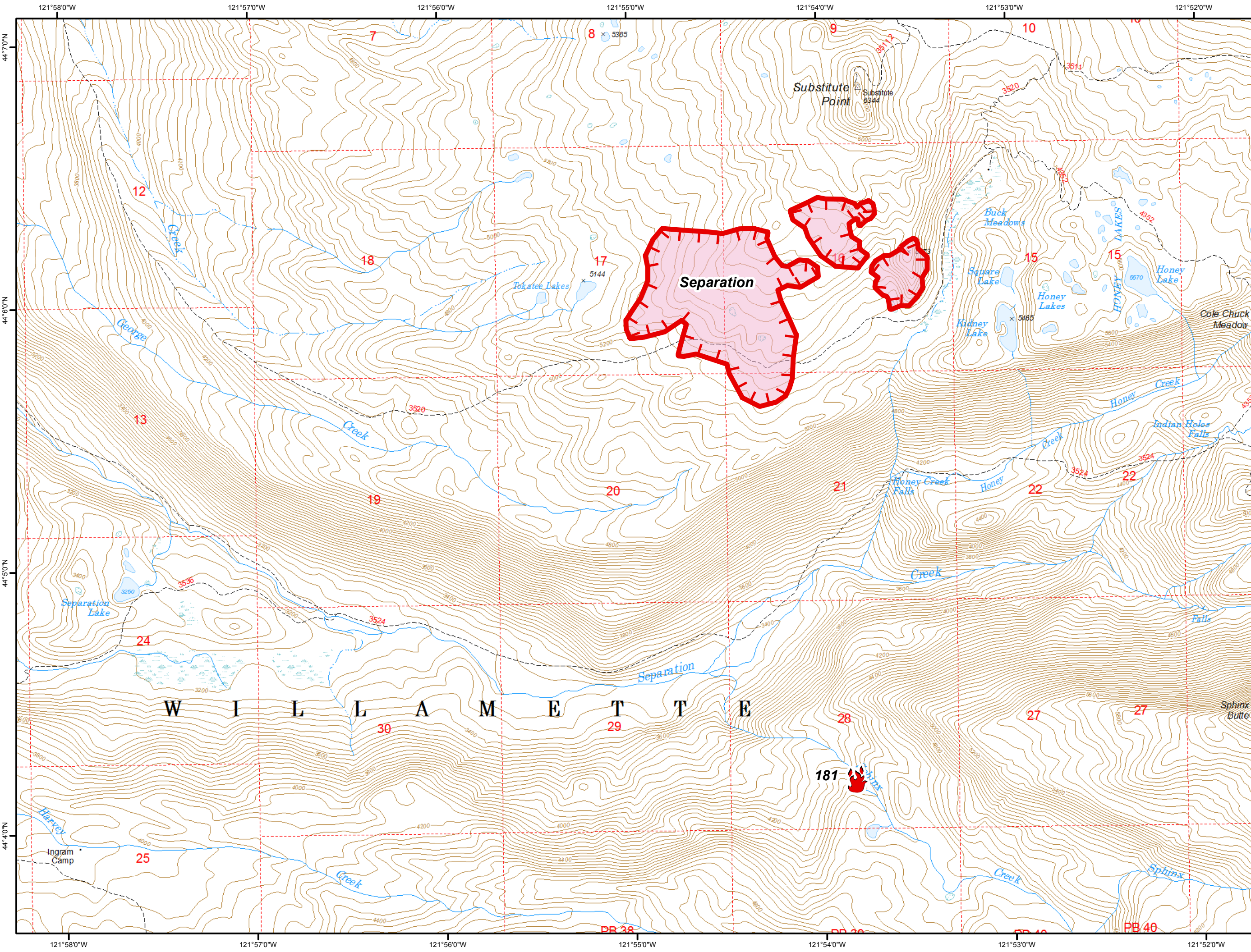


- Closure
- Dip Site
- Drop Point
- Pump
- Division Break

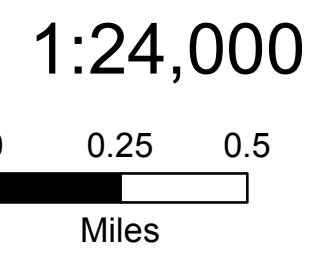
- Uncontrolled Fire Edge
- Completed Dozer Line
- Proposed Dozer Line
- Fire Area

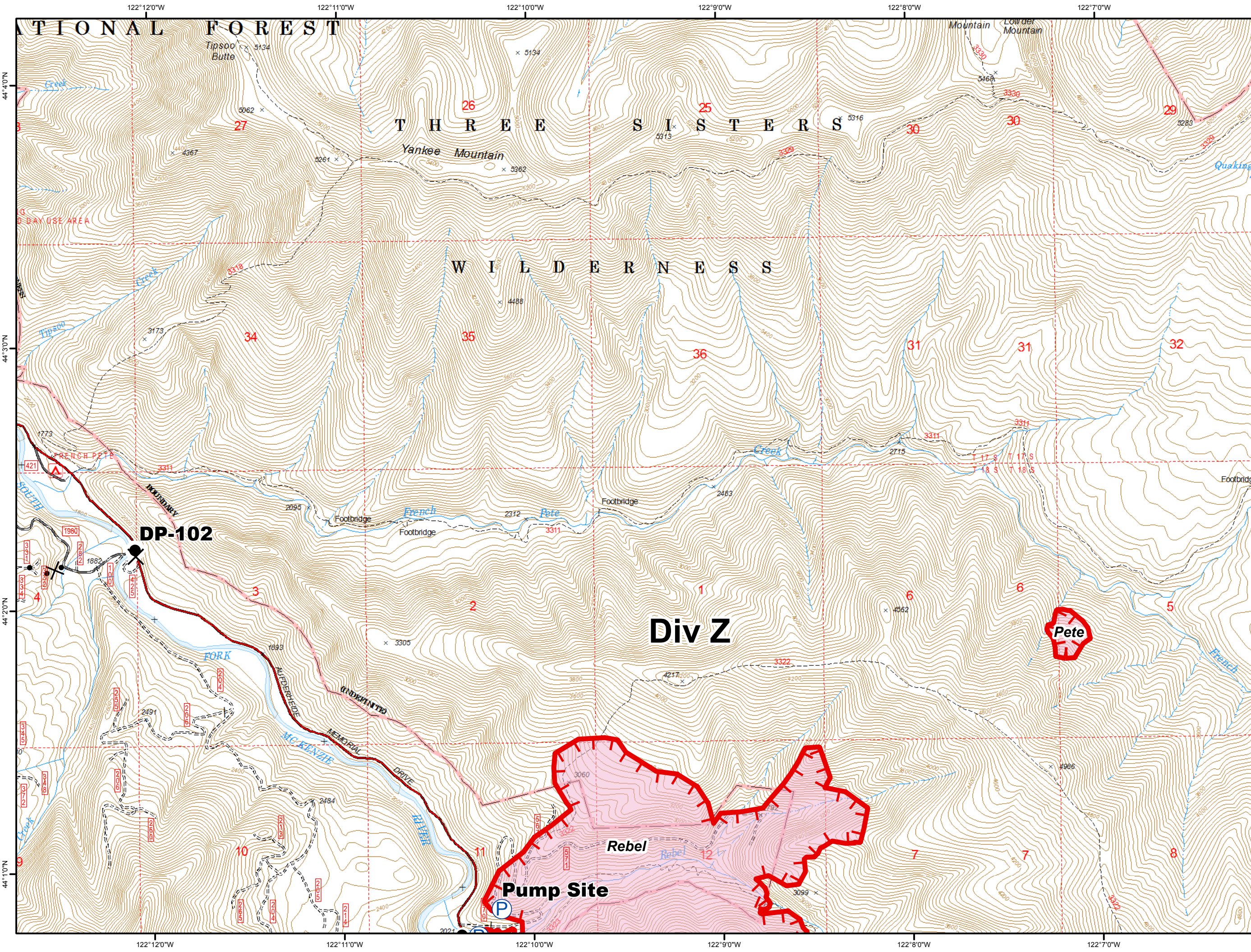


**Rebel/Avenue Fires
IAP
Packet
8/22/2017**



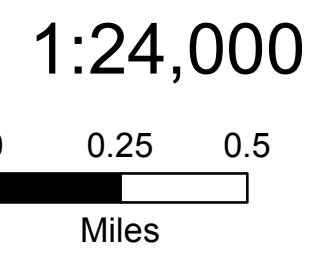
Uncontrolled Fire Edge
Fire Area



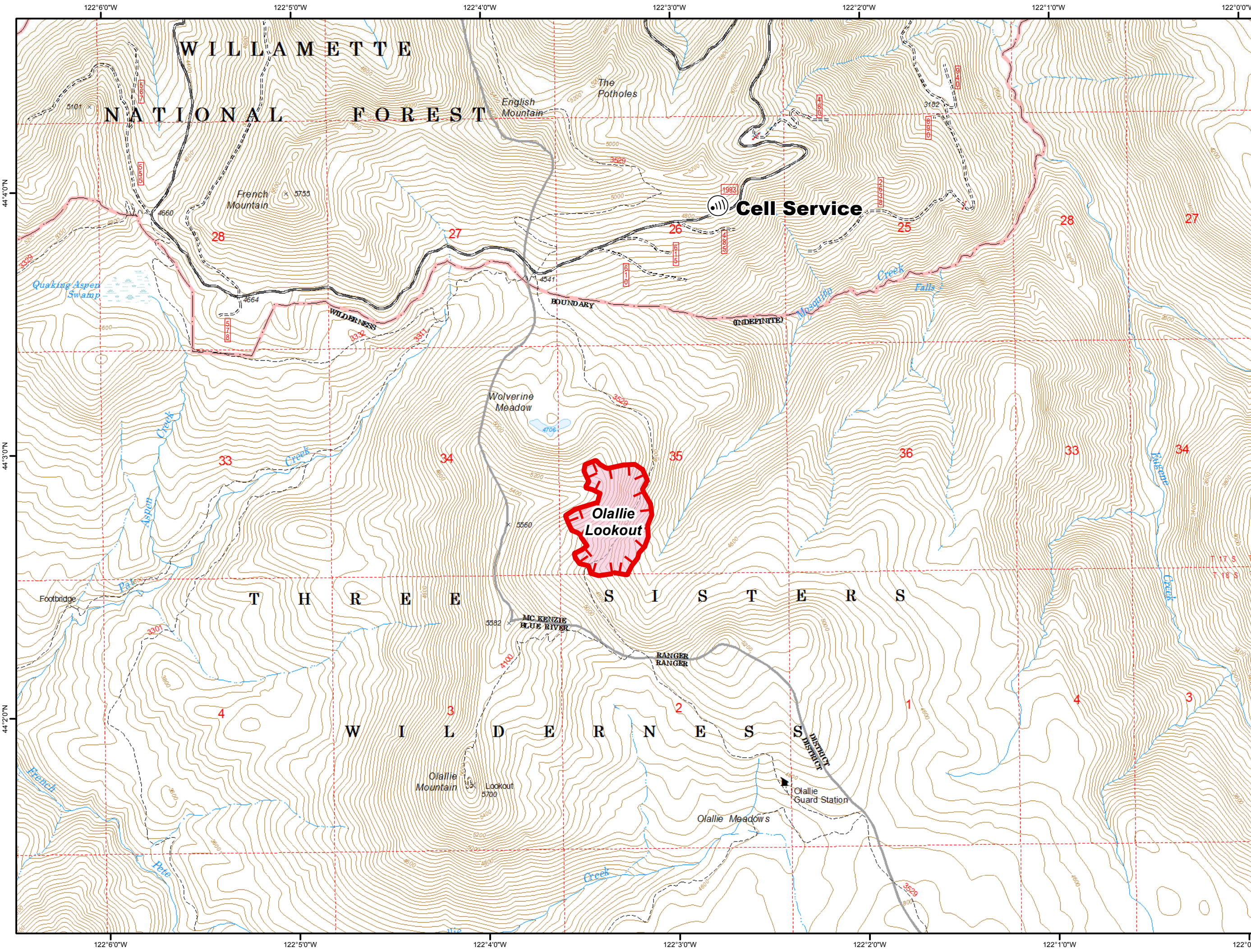


**Rebel/Avenue Fires
IAP
Packet
8/22/2017**

- Closure
- Drop Point
- Pump
- Water Source
- Uncontrolled Fire Edge
- Proposed Dozer Line
- Fire Area

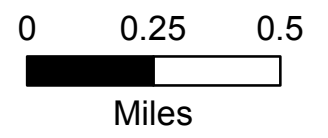


**Rebel/Avenue Fires
IAP
Packet
8/22/2017**

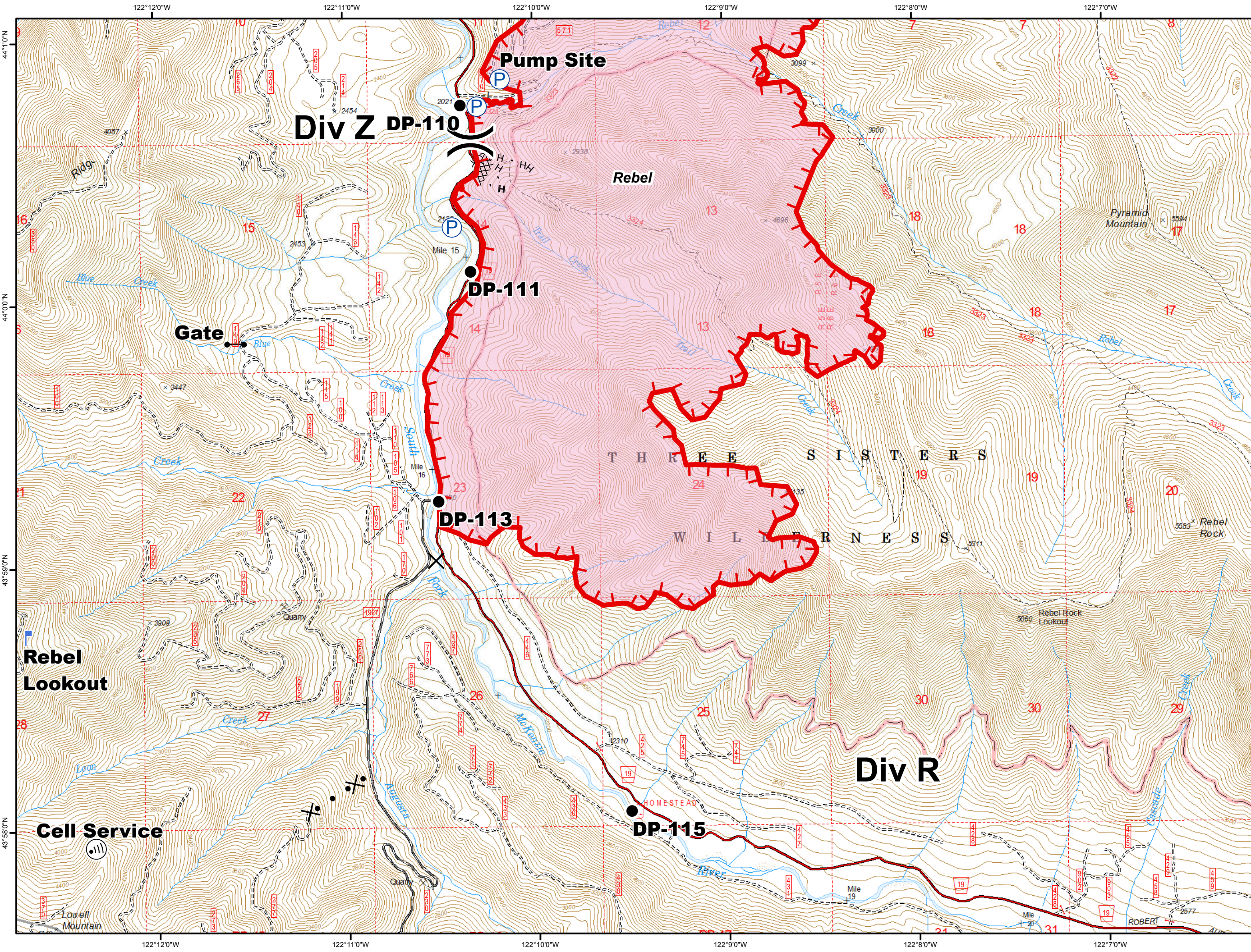


Uncontrolled Fire Edge
Fire Area

1:24,000



**Rebel/Avenue Fires
IAP
Packet
8/22/2017**



- Closure
- Drop Point
- Gate
- Internet Access
- Lookout
- Pump
- Division Break

- Uncontrolled Fire Edge
- Completed Dozer Line
- Completed Hand Line
- Proposed Dozer Line
- Fire Area

