







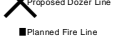





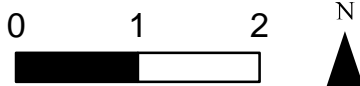


Rebel Fire/Horse Creek Complex IAP Index August 28, 2017

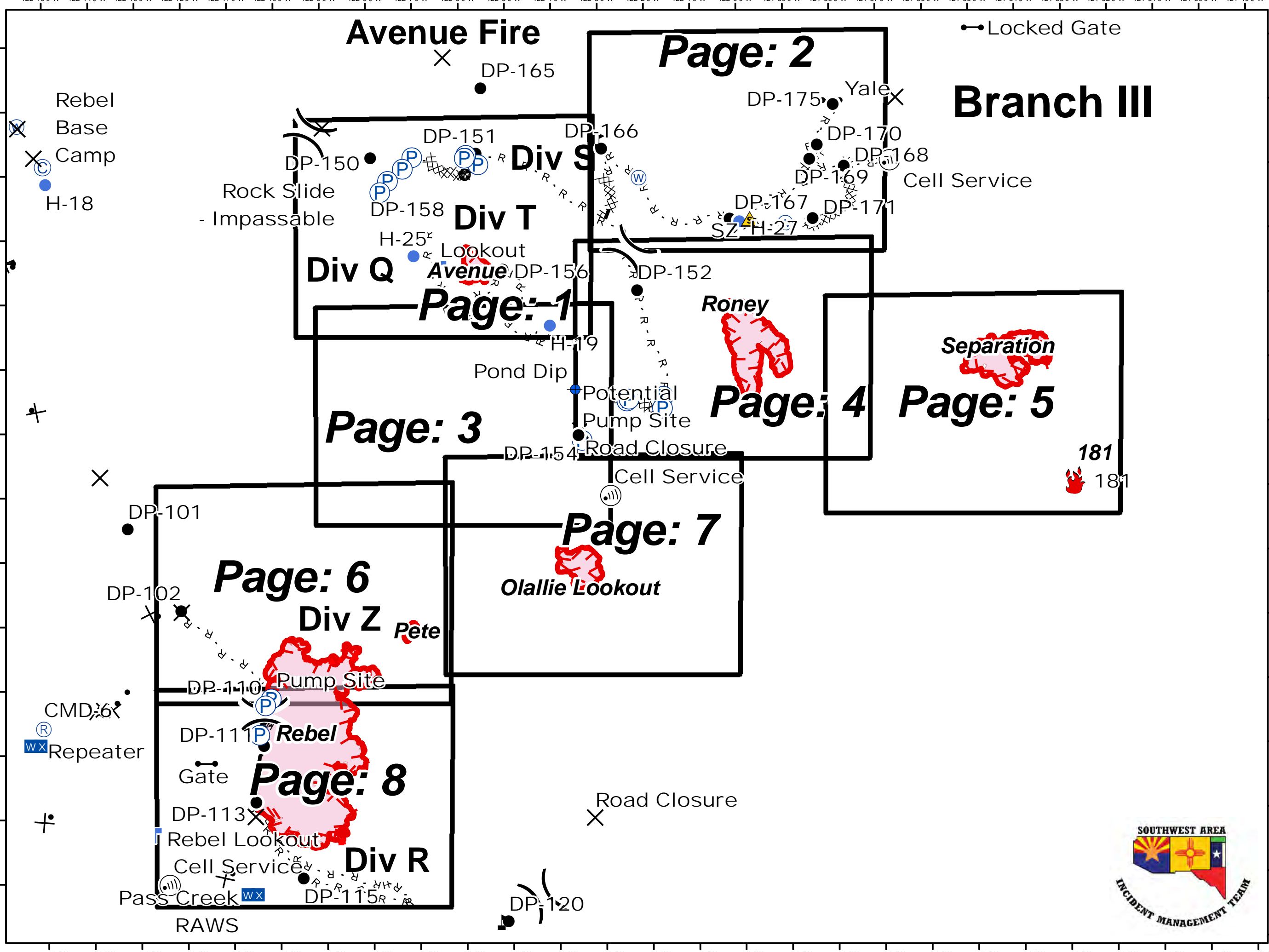
-  Camp
-  Closure
-  Dip Site
-  Drop Point
-  Fire Location
-  Gate
-  Helispot
-  IR Isolated Heat Source
-  Internet Access
-  Lookout
-  Mobile Weather Unit
-  Pump
-  Repeater
-  Safety Zone
-  Water Source
-  Value at Risk
-  Division Break

-  Uncontrolled Fire Edge
-  Completed Line
-  Completed Dozer Line
-  Completed Hand Line
-  Road as Completed Line
-  Proposed Dozer Line
-  Planned Fire Line
-  Dozer
-  Fire Area

1:100,000



Miles



122°15'0"W 122°14'0"W 122°13'0"W 122°12'0"W 122°11'0"W 122°10'0"W 122°9'0"W 122°8'0"W 122°7'0"W 122°6'0"W 122°5'0"W 122°4'0"W 122°3'0"W 122°2'0"W 122°1'0"W 122°0'0"W 121°59'0"W 121°58'0"W 121°57'0"W 121°56'0"W 121°55'0"W 121°54'0"W 121°53'0"W 121°52'0"W 121°51'0"W 121°50'0"W 121°49'0"W

44°11'0"N 44°10'0"N 44°9'0"N 44°8'0"N 44°7'0"N 44°6'0"N 44°5'0"N 44°4'0"N 44°3'0"N 44°2'0"N 44°1'0"N 44°0'0"N 43°59'0"N 43°58'0"N