














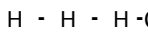
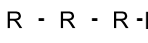



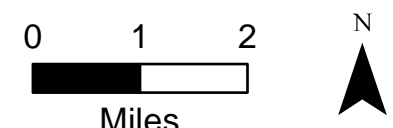


Rebel Fire/Horse Creek Complex IAP Index
September 8, 2017

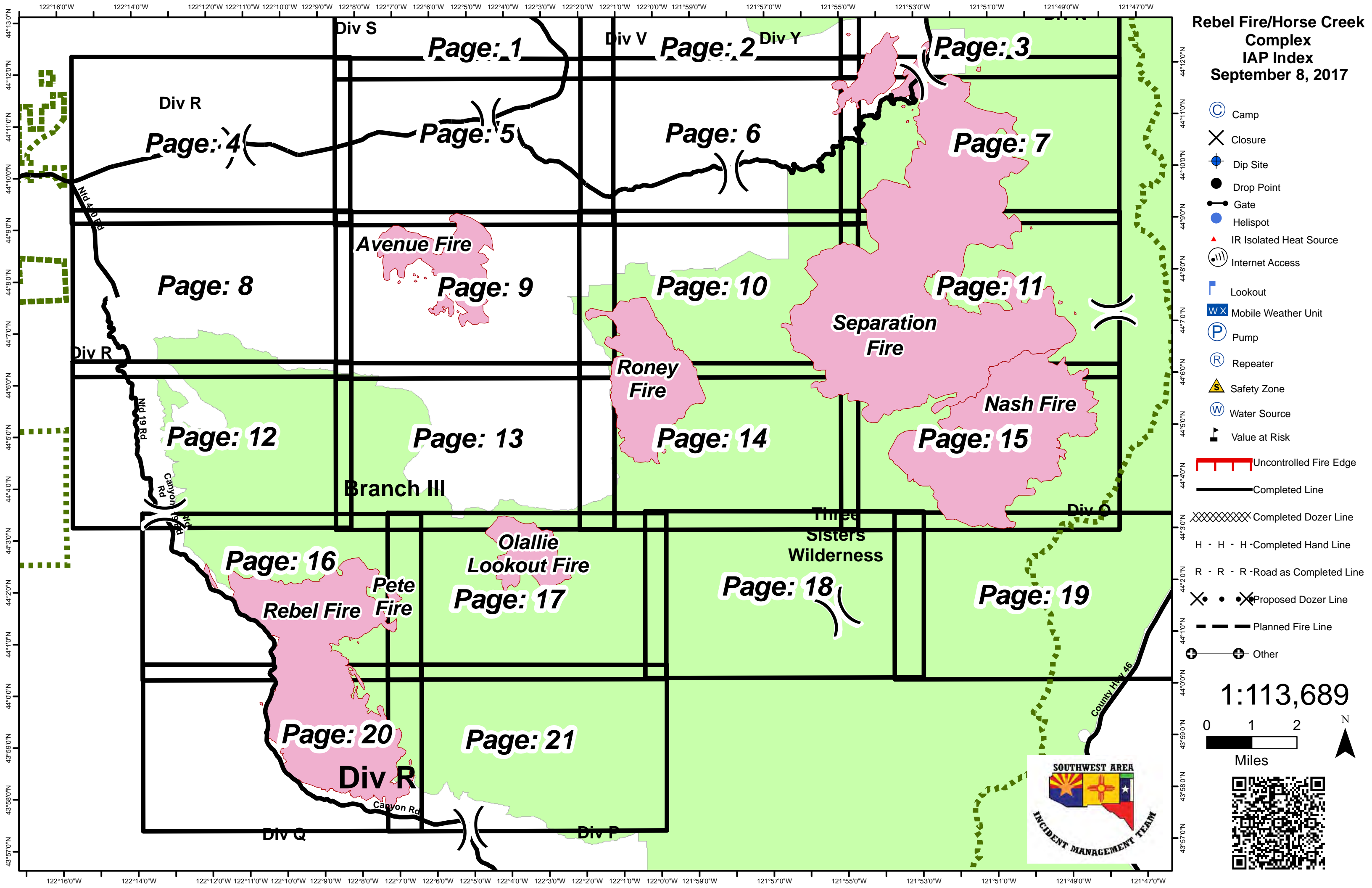
-  Camp
-  Closure
-  Dip Site
-  Drop Point
-  Gate
-  Helispot
-  IR Isolated Heat Source
-  Internet Access
-  Lookout
-  Mobile Weather Unit
-  Pump
-  Repeater
-  Safety Zone
-  Water Source
-  Value at Risk

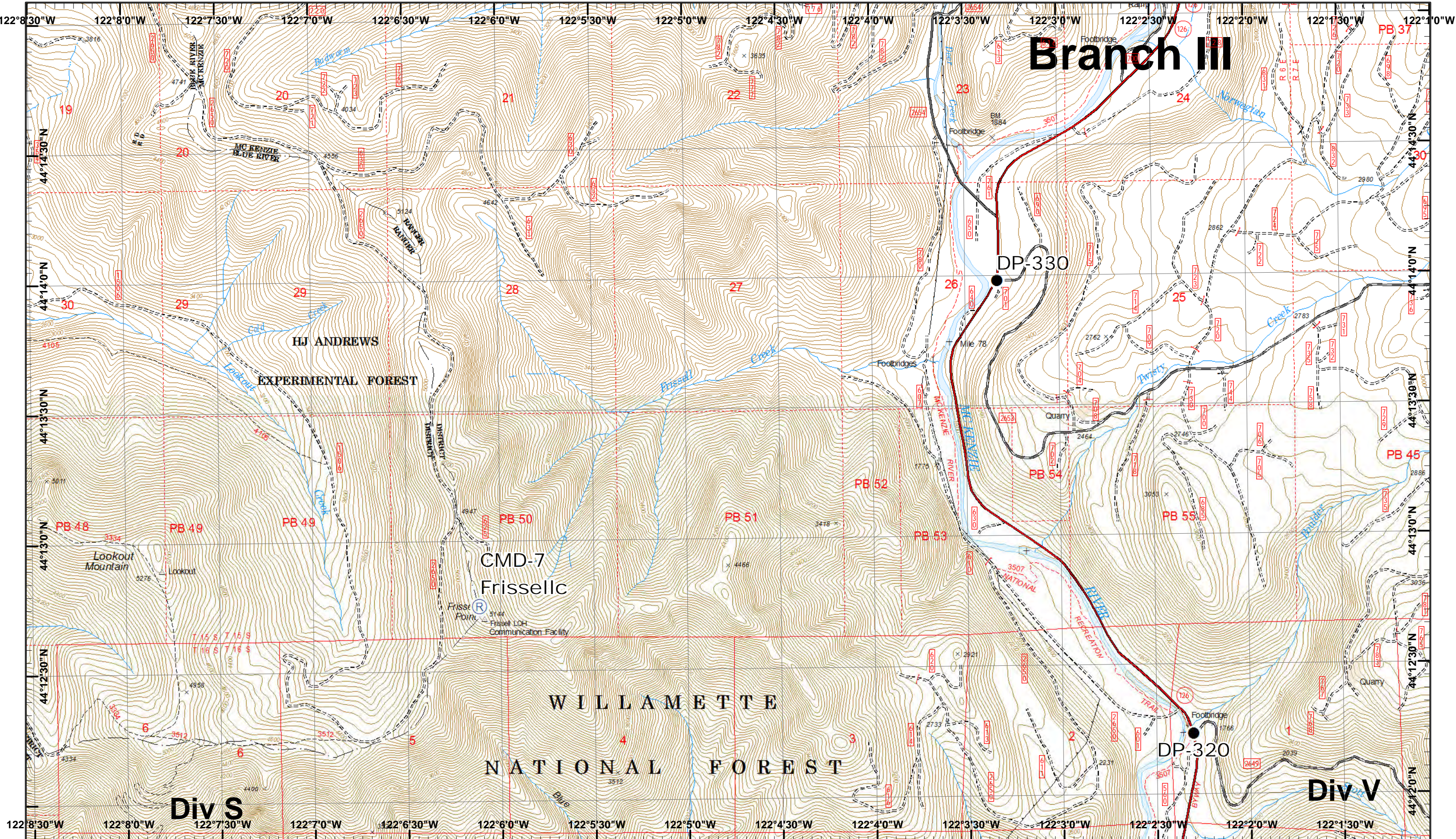
-  Uncontrolled Fire Edge
-  Completed Line
-  Completed Dozer Line
-  Completed Hand Line
-  Road as Completed Line
-  Proposed Dozer Line
-  Planned Fire Line
-  Other

1:113,689



Miles





Branch III

DP-330

CMD-7
Frissellc

DP-320



Div S

Div V

Rebel, Pete
Horse Creek
September 8, 2017

IR © 9/6/2017 2354
Rebel Fire - 7,699 Acres
Pete Fire - 51 Acres
Challe Lookout Fire - 1,174 Acres
Roney Fire - 3,135 Acres
Separation Fire - 16,451 Acres
Avenue Fire - 2,038 Acres
Nash Fire - 6,359 Acres

Map Created 9/7/2017 8:07:46 PM RDC

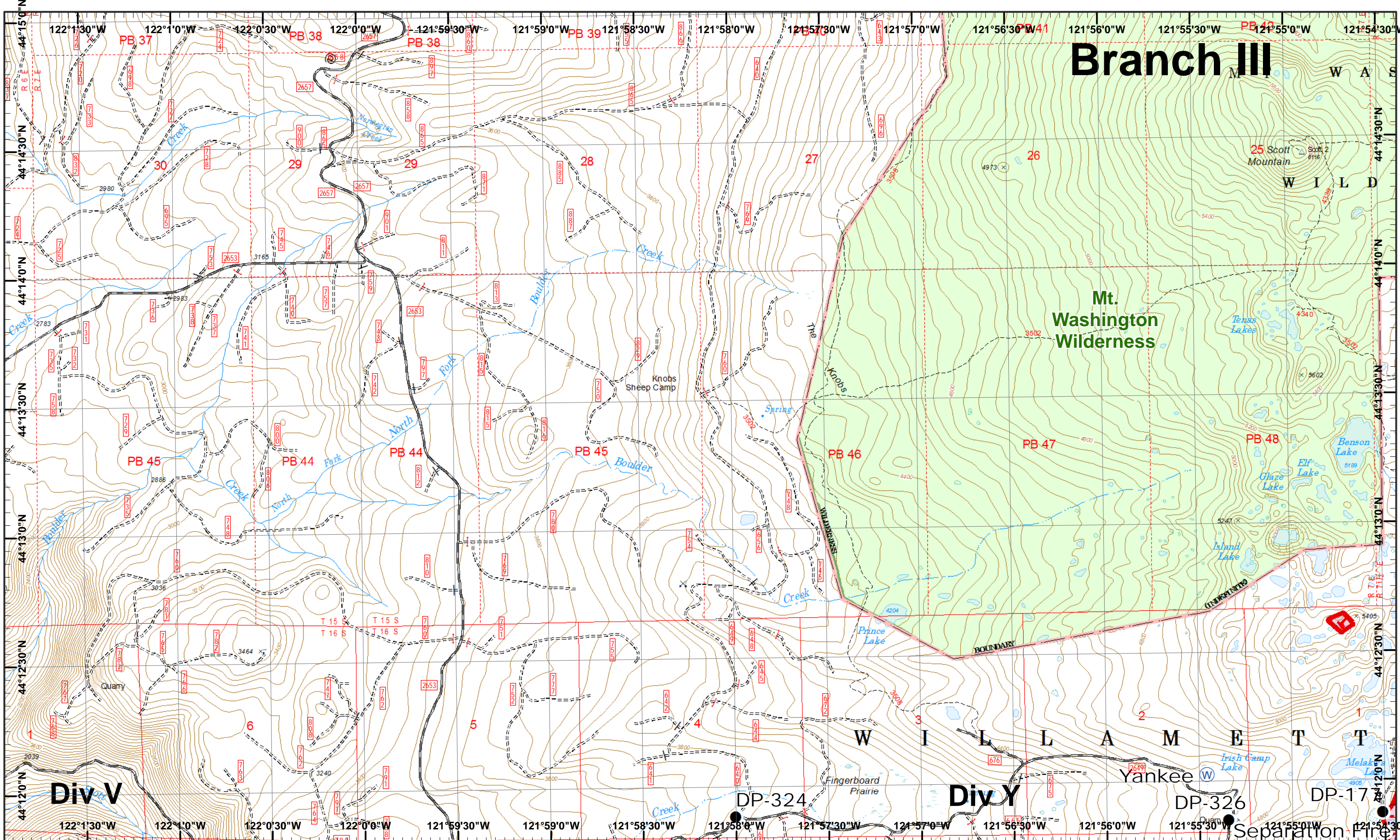
 Drop Point  Repeater



1	2	3
4	5	6
7	8	9
10	11	12
13	14	15
16	17	18
19	20	21

Page 1
X Division
Y Branch





Branch III

Mt. Washington Wilderness


Div V

Div Y

Rebel, Pete
Horse Creek
September 8, 2017

IR © 9/6/2017 2354
Rebel Fire - 7,699 Acres
Pete Fire - 51 Acres
Challe Lookout Fire - 1,174 Acres
Roney Fire - 3,135 Acres
Separation Fire - 16,451 Acres
Avenue Fire - 2,038 Acres
Nash Fire - 6,359 Acres

Map Created 9/7/2017 8:09:41 PM RDC



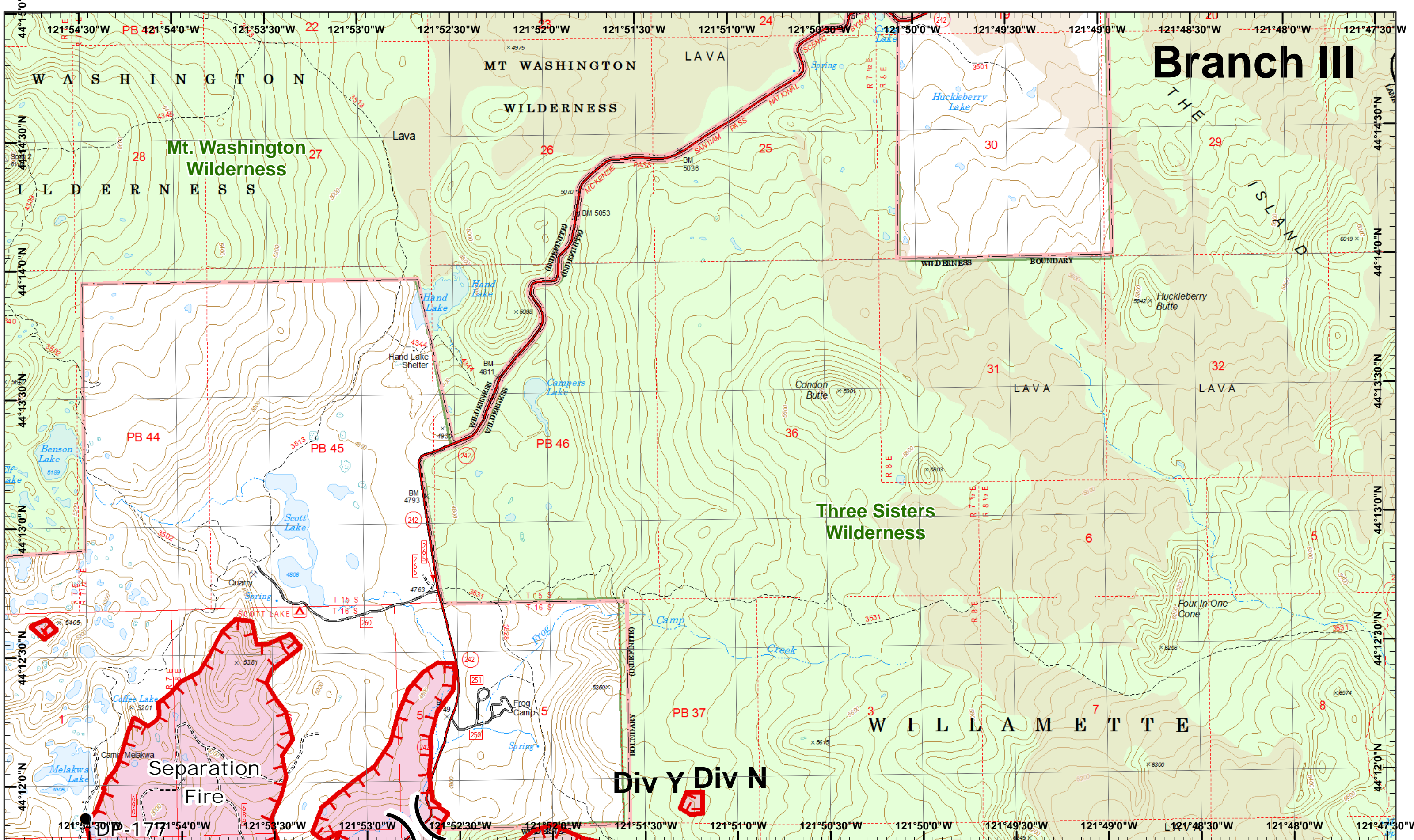
- Drop Point
- ▲ IR Heat Source
- Ⓜ Water Source
- ▭ Uncontrolled Fire



1	2	3
4	5	6
7	8	9
10	11	12
13	14	15
16	17	18
19	20	21

Page 2
X Division
Y Branch





Branch III

Mt. Washington Wilderness

Three Sisters Wilderness

Separation Fire

Div Y Div N

Rebel, Pete
Horse Creek
September 8, 2017

IR © 9/6/2017 2354
Rebel Fire - 7,699 Acres
Pete Fire - 51 Acres
Chalie Lookout Fire - 1,174 Acres
Roney Fire - 3,135 Acres
Separation Fire - 16,451 Acres
Avenue Fire - 2,038 Acres
Nash Fire - 6,359 Acres

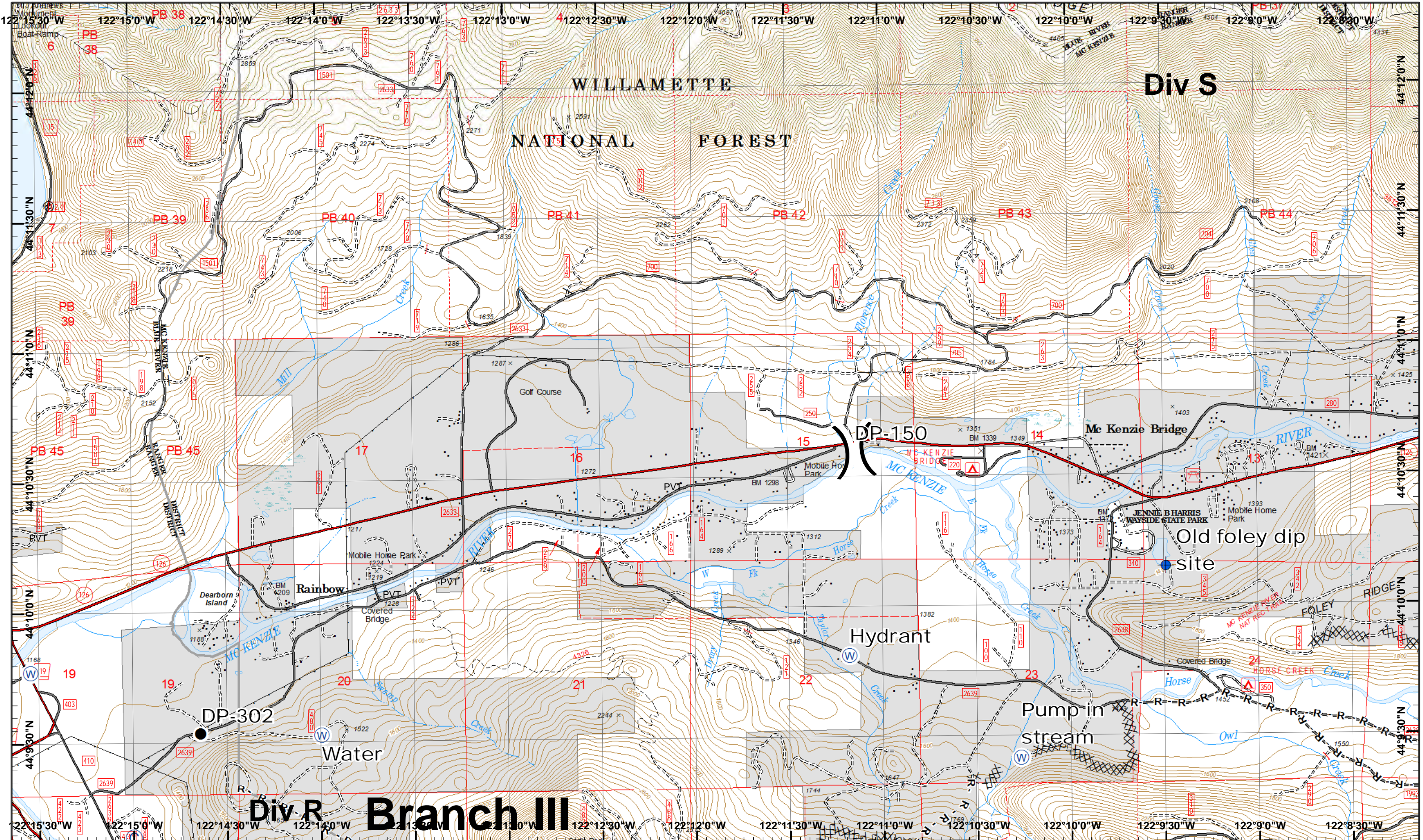
● Drop Point
▲ IR Heat Source
▭ Uncontrolled Fire



1	2	3
4	5	6
7	8	9
10	11	12
13	14	15
16	17	18
19	20	21

Page 3
)(Division
)(Branch





Rebel, Pete
Horse Creek
September 8, 2017

IR © 9/6/2017 2354
Rebel Fire - 7,699 Acres
Pete Fire - 51 Acres
Challie Lookout Fire - 1,174 Acres
Roney Fire - 3,135 Acres
Separation Fire - 16,451 Acres
Avenue Fire - 2,038 Acres
Nash Fire - 6,359 Acres

Map Created 9/7/2017 8:10:33 PM RDC

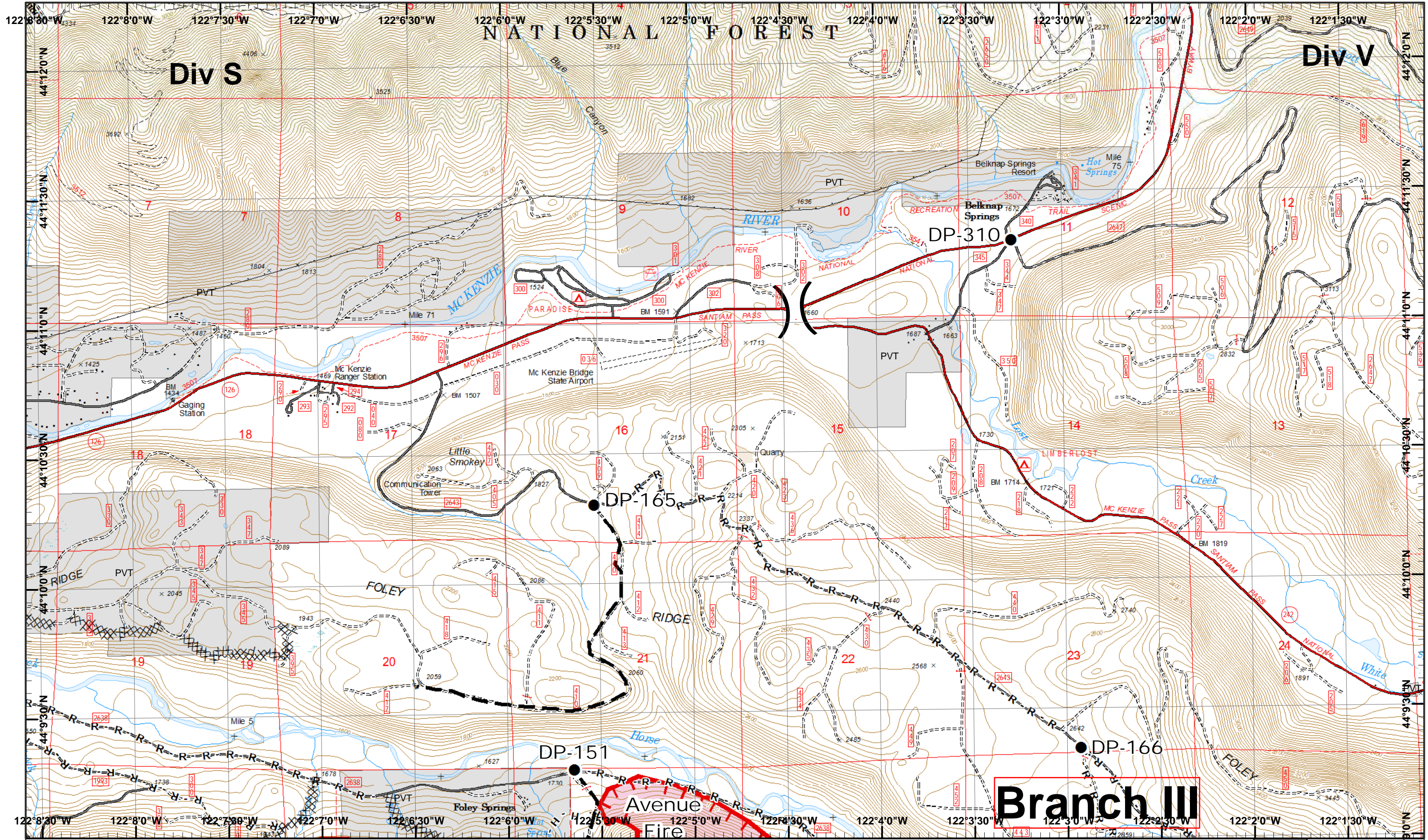
Camp
 Dip Site
 Water Source
 Completed Dozer R
 Road as Line

Drop Point



1	2	3
4	5	6
7	8	9
10	11	12
13	14	15
16	17	18
19	20	21





Rebel, Pete
Horse Creek
September 8, 2017

IR © 9/6/2017 2354
Rebel Fire - 7,699 Acres
Pete Fire - 51 Acres
Challe Lookout Fire - 1,174 Acres
Roney Fire - 3,135 Acres
Separation Fire - 16,451 Acres
Avenue Fire - 2,038 Acres
Nash Fire - 6,359 Acres

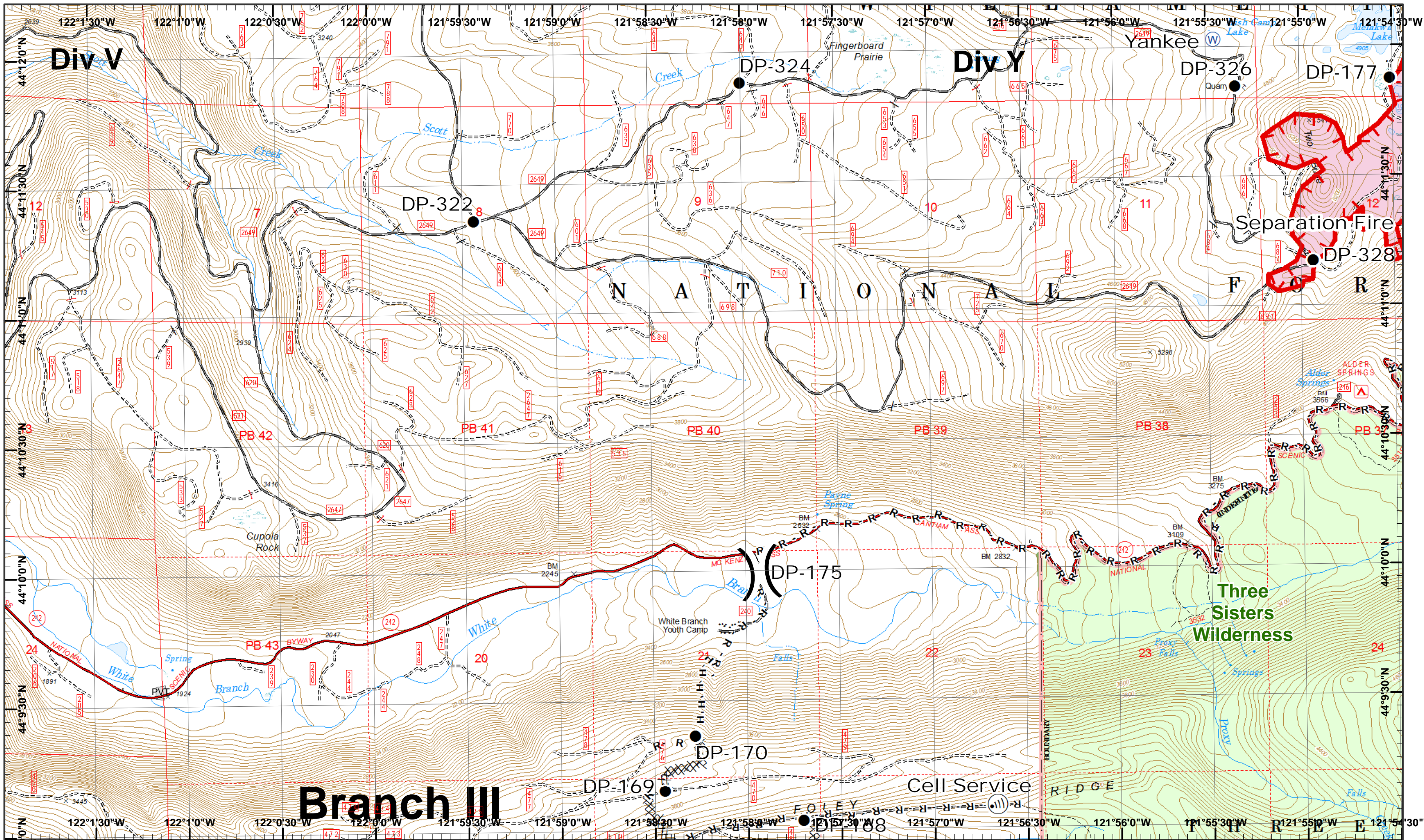
Map Created 9/7/2017 8:10:45 PM RDC

Drop Point
 Completed Dozer
 Completed Hand
 Planned Fire Line
 Road as Line
 Uncontrolled Fire

Branch III



1	2	3
4	5	6
7	8	9
10	11	12
13	14	15
16	17	18
19	20	21



Rébel, Pete
Horse Creek
 September 8, 2017

IR © 9/6/2017 2354
 Rebel Fire - 7,699 Acres
 Pete Fire - 51 Acres
 Quail Lookout Fire - 1,174 Acres
 Roney Fire - 3,135 Acres
 Separation Fire - 16,451 Acres
 Avenue Fire - 2,038 Acres
 Nash Fire - 6,359 Acres
 Map Created 9/7/2017 8:10:56 PM RDC

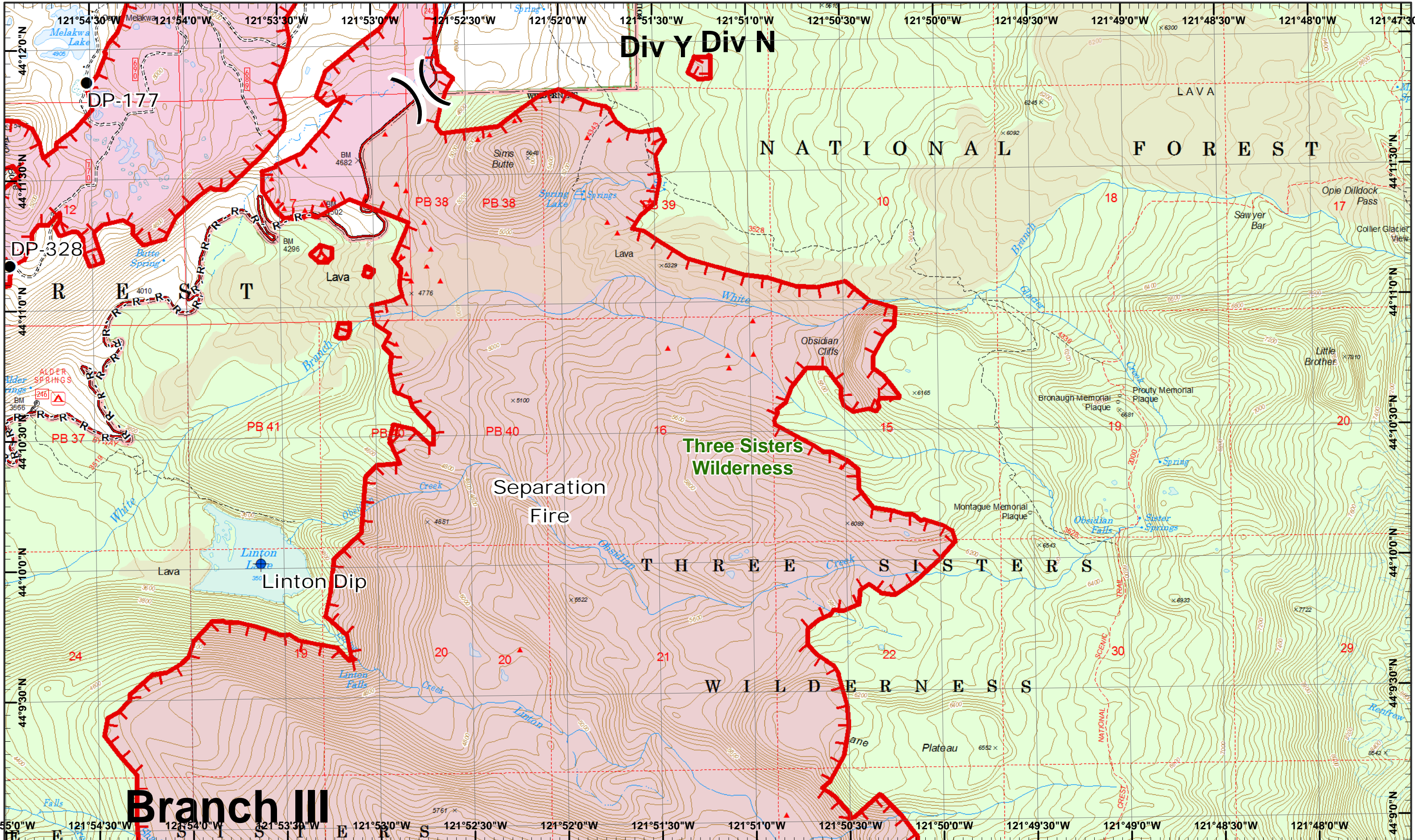


- Drop Point
- Ⓜ Internet Access
- Ⓜ Water Source
- XXXX Completed Dozer
- R - Road as Line
- Ⓜ Uncontrolled Fire
- H - Completed Hand



1	2	3
4	5	6
7	8	9
10	11	12
13	14	15
16	17	18
19	20	21





Div Y Div N

NATIONAL FOREST

Three Sisters Wilderness

Separation Fire

Linton Dip


THREE SISTERS

WILDERNESS

Branch III

Rebel, Pete
Horse Creek
September 8, 2017

IR © 9/6/2017 2354
Rebel Fire - 7,699 Acres
Pete Fire - 51 Acres
Challie Lookout Fire - 1,174 Acres
Roney Fire - 3,135 Acres
Separation Fire - 16,451 Acres
Avenue Fire - 2,038 Acres
Nash Fire - 6,359 Acres



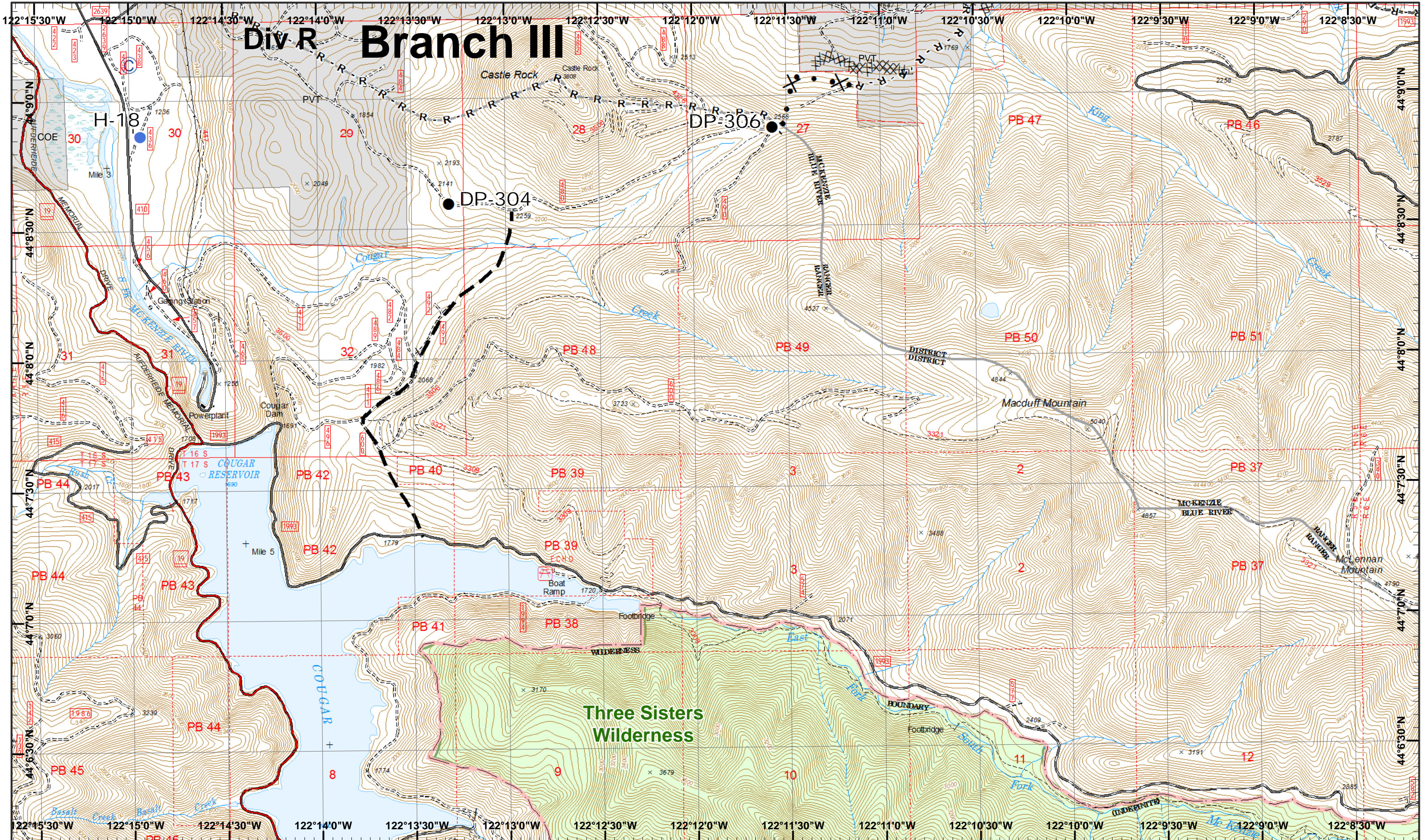
- Dip Site
- IR Heat Source
- R - Road as Line
- Uncontrolled Fire
- Drop Point



1	2	3
4	5	6
7	8	9
10	11	12
13	14	15
16	17	18
19	20	21

Page 7
X Division
Y Branch





Rebel, Pete
 Horse Creek
 September 8, 2017

IR © 9/6/2017 2354
 Rebel Fire - 7,699 Acres
 Pete Fire - 51 Acres
 Challe Lookout Fire - 1,174 Acres
 Roney Fire - 3,135 Acres
 Separation Fire - 16,451 Acres
 Avenue Fire - 2,038 Acres
 Nash Fire - 6,359 Acres
 Map Created 9/7/2017 8:11:17 PM RDC



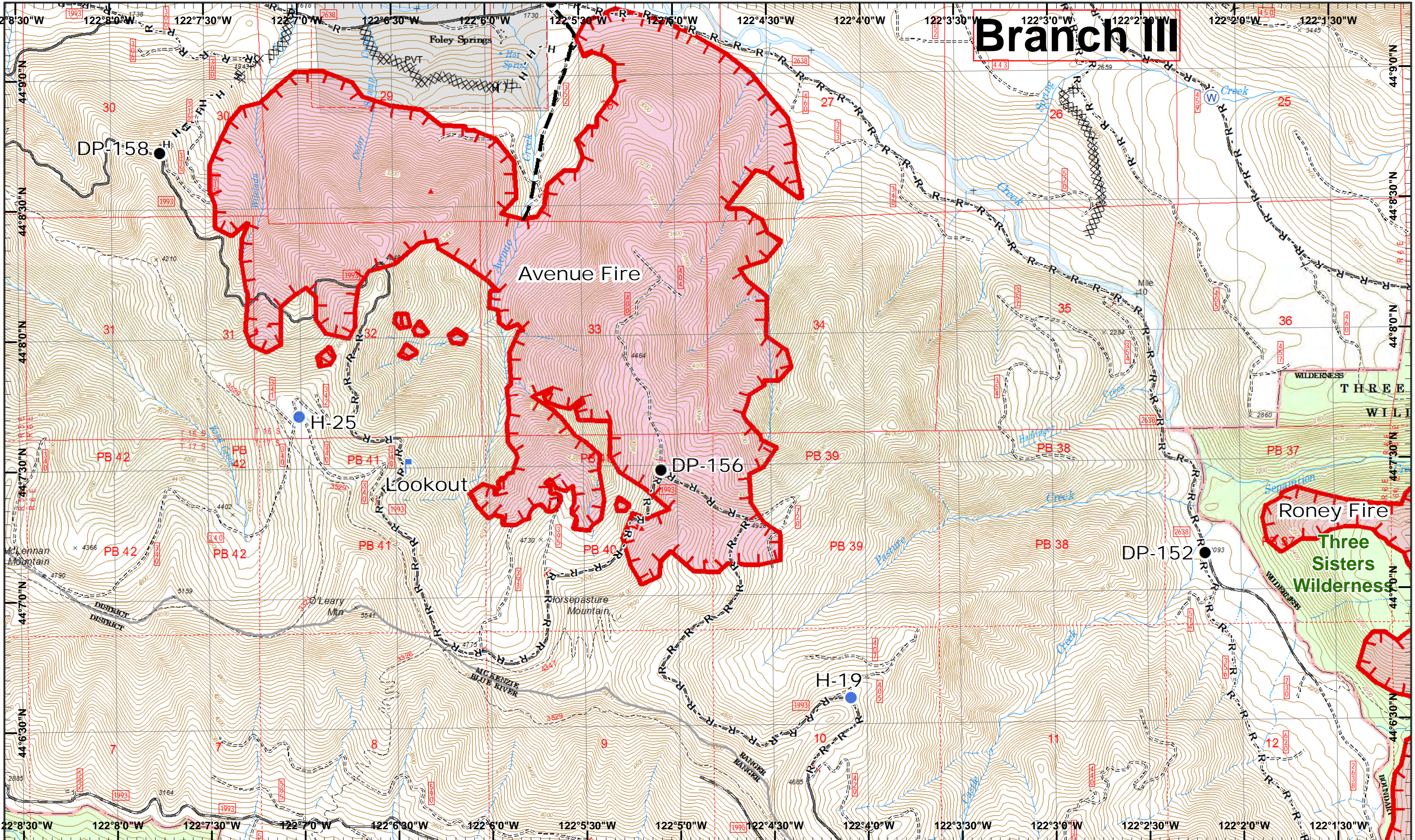
- Camp
- Drop Point
- XXXX Completed Dozer
- R - Road as Line
- Proposed Dozer
- Planned Fire Line
- Helispot



1	2	3
4	5	6
7	8	9
10	11	12
13	14	15
16	17	18
19	20	21



Branch III



Rebel, Pete Horse Creek
 September 8, 2017
 IR © 9/6/2017 2354
 Rebel Fire - 7,699 Acres
 Pete Fire - 51 Acres
 Charlie Lookout Fire - 1,174 Acres
 Roney Fire - 3,135 Acres
 Separation Fire - 16,451 Acres
 Avenue Fire - 2,038 Acres
 Nash Fire - 6,359 Acres

0 0.25 0.5 Miles
 Map Created 9/7/2017 8:11:28 PM RDC

- Drop Point
- IR Heat Source
- Helispot
- Lookout
- Water Source
- Completed Dozer
- Road as Line
- Uncontrolled Fire
- Completed Hand
- Planned Fire Line
- Ridge/Geographic Feature

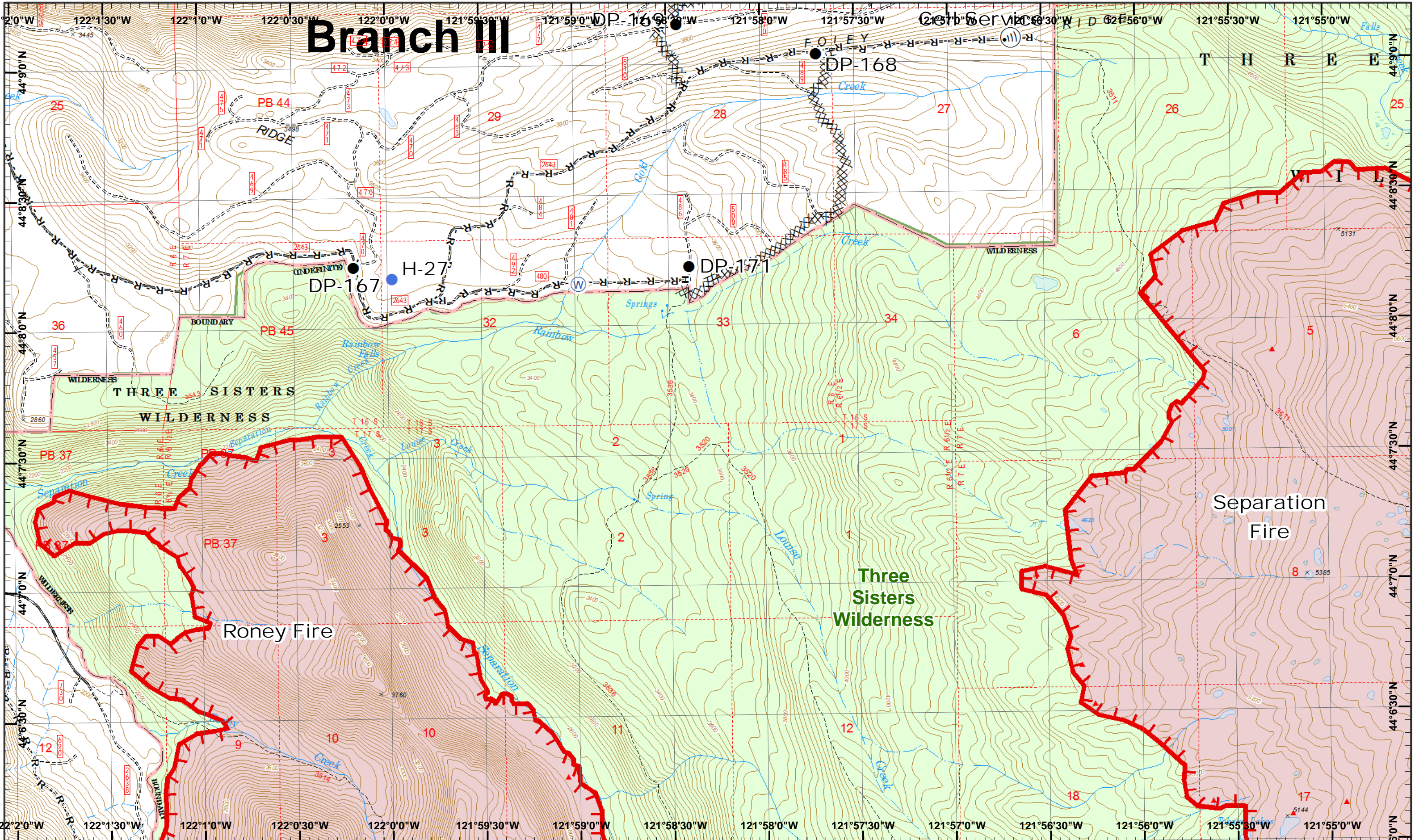


1	2	3
4	5	6
7	8	9
10	11	12
13	14	15
16	17	18
19	20	21



Branch III

T H R E E



Rebel, Pete
Horse Creek
September 8, 2017

IR © 9/6/2017 2354
Rebel Fire - 7,699 Acres
Pete Fire - 51 Acres
Challe Lookout Fire - 1,174 Acres
Roney Fire - 3,135 Acres
Separation Fire - 16,451 Acres
Avenue Fire - 2,038 Acres
Nash Fire - 6,359 Acres

Map Created 9/7/2017 8:07:58 PM RDC



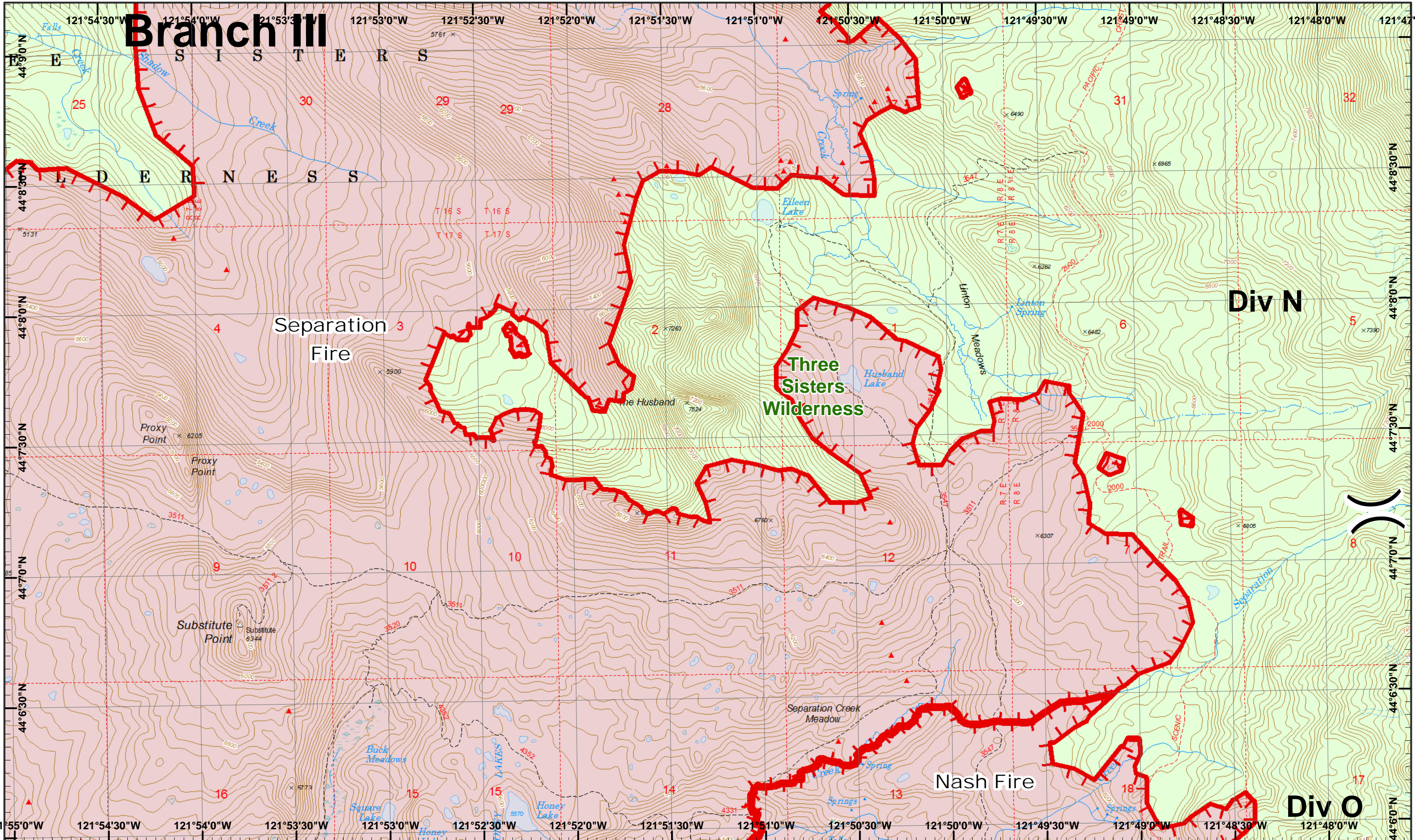
- Drop Point
- ▲ IR Heat Source
- Ⓜ Internet Access
- Ⓜ Water Source
- XXXX Completed Dozer R - Road as Line
- Helispot
- Uncontrolled Fire
- H - Completed Hand



1	2	3
4	5	6
7	8	9
10	11	12
13	14	15
16	17	18
19	20	21

Page 10
Division
Branch





Rebel, Pete
Horse Creek
September 8, 2017

IR © 9/6/2017 2354
Rebel Fire - 7,699 Acres
Pete Fire - 51 Acres
Challe Lookout Fire - 1,174 Acres
Roney Fire - 3,135 Acres
Separation Fire - 16,451 Acres
Avenue Fire - 2,038 Acres
Nash Fire - 6,359 Acres

Map Created 9/7/2017 8:08:08 PM RDC

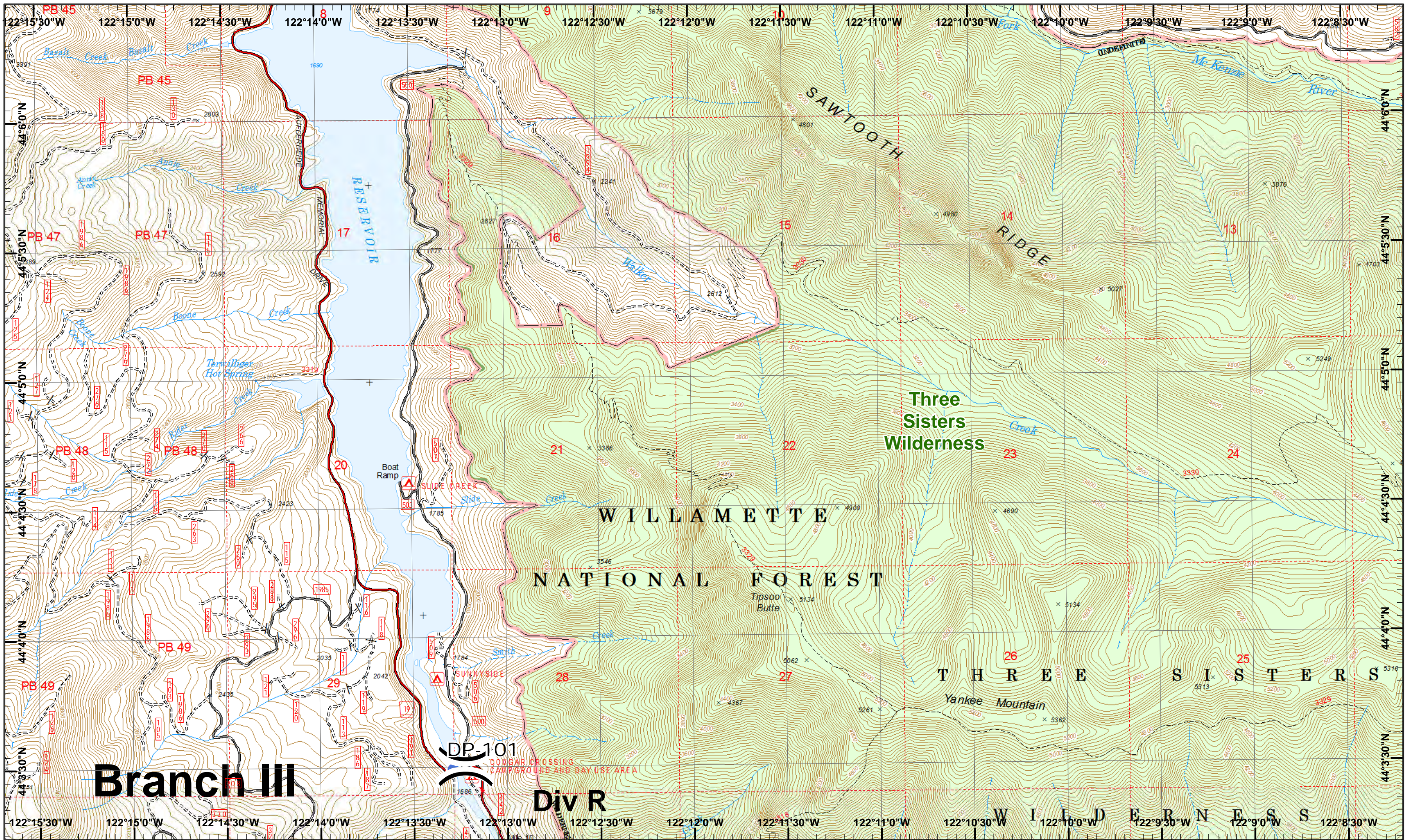
IR Heat Source
 Uncontrolled Fire



1	2	3
4	5	6
7	8	9
10	11	12
13	14	15
16	17	18
19	20	21

Page 11
)(Division
|| Branch





Rebel, Pete
Horse Creek
September 8, 2017

IR © 9/6/2017 2354
Rebel Fire - 7,699 Acres
Pete Fire - 51 Acres
Chalie Lookout Fire - 1,174 Acres
Roney Fire - 3,135 Acres
Separation Fire - 16,451 Acres
Avenue Fire - 2,038 Acres
Nash Fire - 6,359 Acres

Map Created 9/7/2017 8:08:21 PM RDC

Drop Point

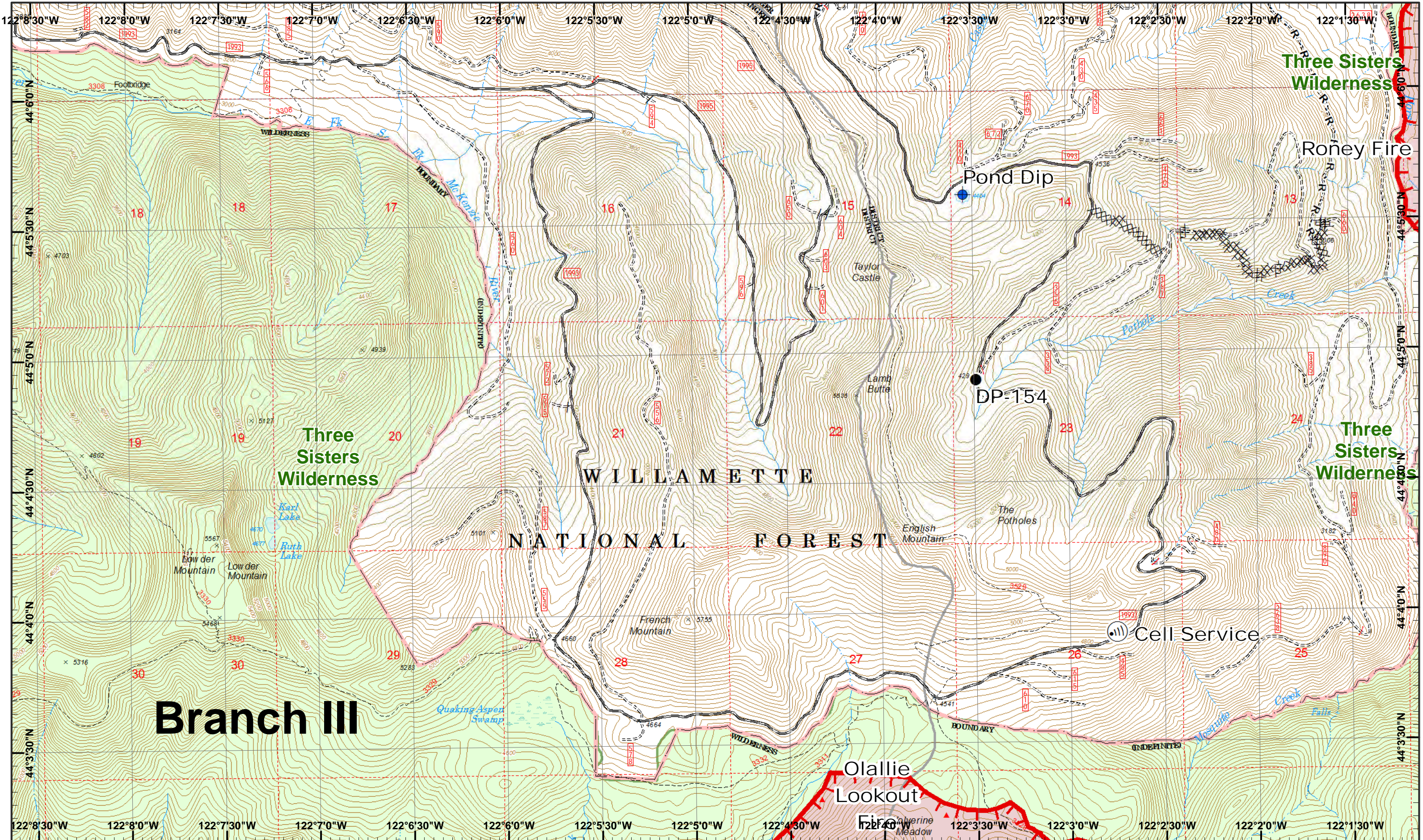
Helispot

Page 12

Division

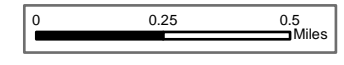
Branch

1	2	3
4	5	6
7	8	9
10	11	12
13	14	15
16	17	18
19	20	21



Rebel, Pete Horse Creek
 September 8, 2017

IR © 9/6/2017 2354
 Rebel Fire - 7,699 Acres
 Pete Fire - 51 Acres
 Olallie Lookout Fire - 1,174 Acres
 Roney Fire - 3,135 Acres
 Separation Fire - 16,451 Acres
 Avenue Fire - 2,038 Acres
 Nash Fire - 6,359 Acres



Dip Site
 Drop Point

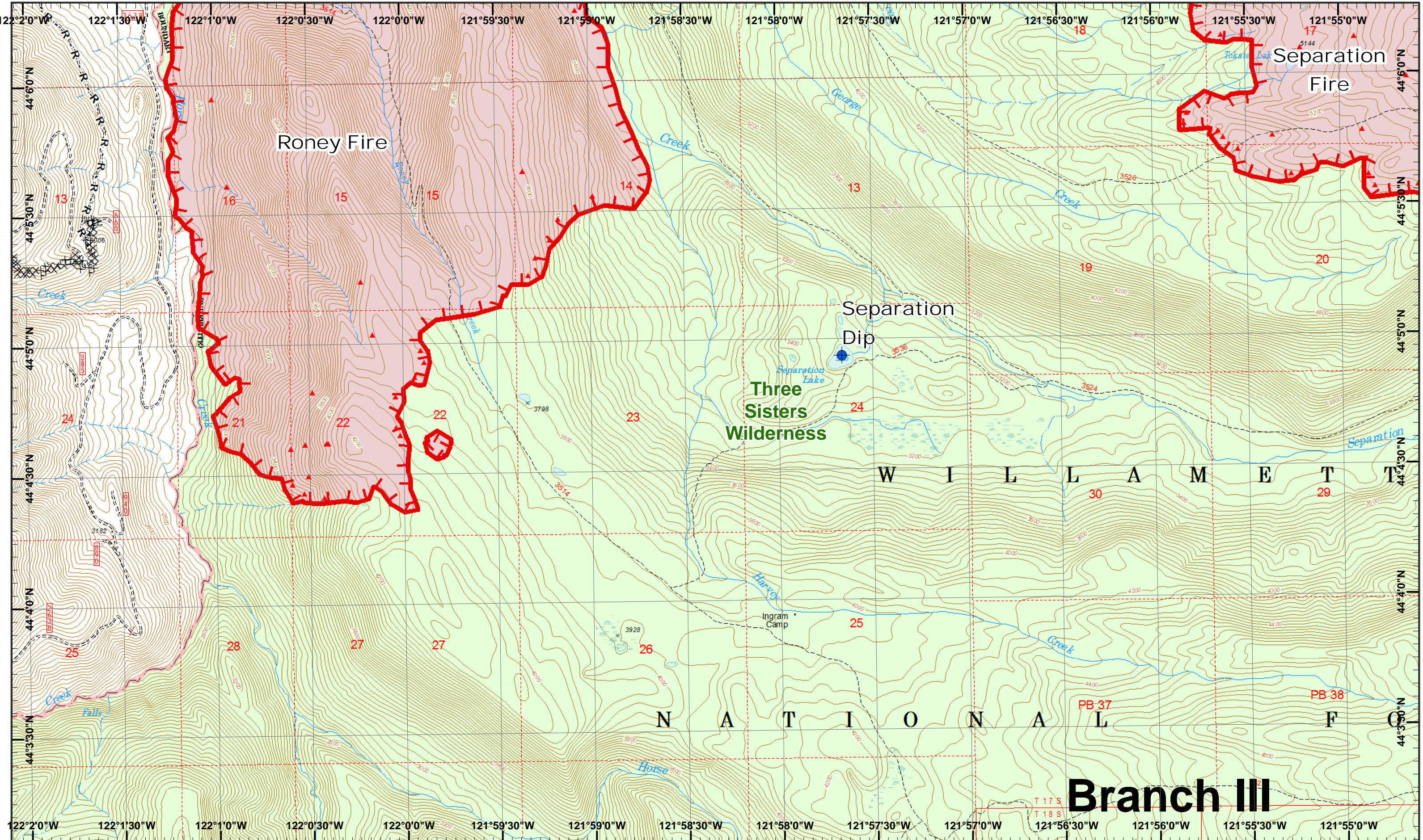
IR Heat Source

Internet Access

Uncontrolled Fire
 Road as Line
 Completed Dozer

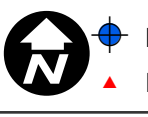


1	2	3
4	5	6
7	8	9
10	11	12
13	14	15
16	17	18
19	20	21

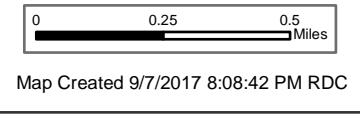


Rebel, Pete
 Horse Creek
 September 8, 2017

IR © 9/6/2017 2354
 Rebel Fire - 7,699 Acres
 Pete Fire - 51 Acres
 Challe Lookout Fire - 1,174 Acres
 Roney Fire - 3,135 Acres
 Separation Fire - 16,451 Acres
 Avenue Fire - 2,038 Acres
 Nash Fire - 6,359 Acres



Dip Site
 IR Heat Source
 Uncontrolled Fire
 R - Road as Line
 Completed Dozer



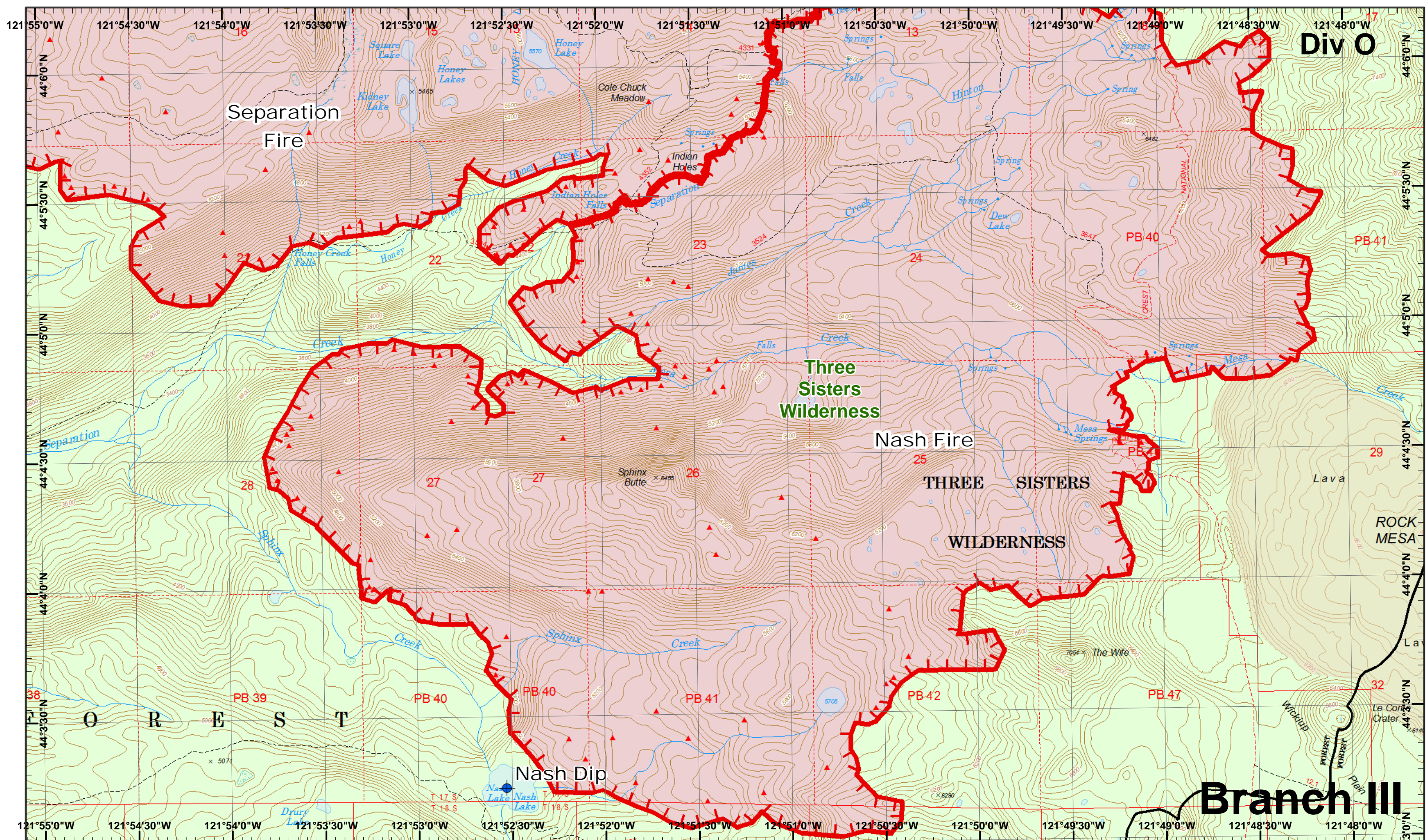
Branch III



1	2	3
4	5	6
7	8	9
10	11	12
13	14	15
16	17	18
19	20	21

Page 14
) Division
 [Branch





Div O

Branch III

Rebel, Pete
Horse Creek
September 8, 2017

IR © 9/6/2017 2354
Rebel Fire - 7,699 Acres
Pete Fire - 51 Acres
Challie Lookout Fire - 1,174 Acres
Roney Fire - 3,135 Acres
Separation Fire - 16,451 Acres
Avenue Fire - 2,038 Acres
Nash Fire - 6,359 Acres

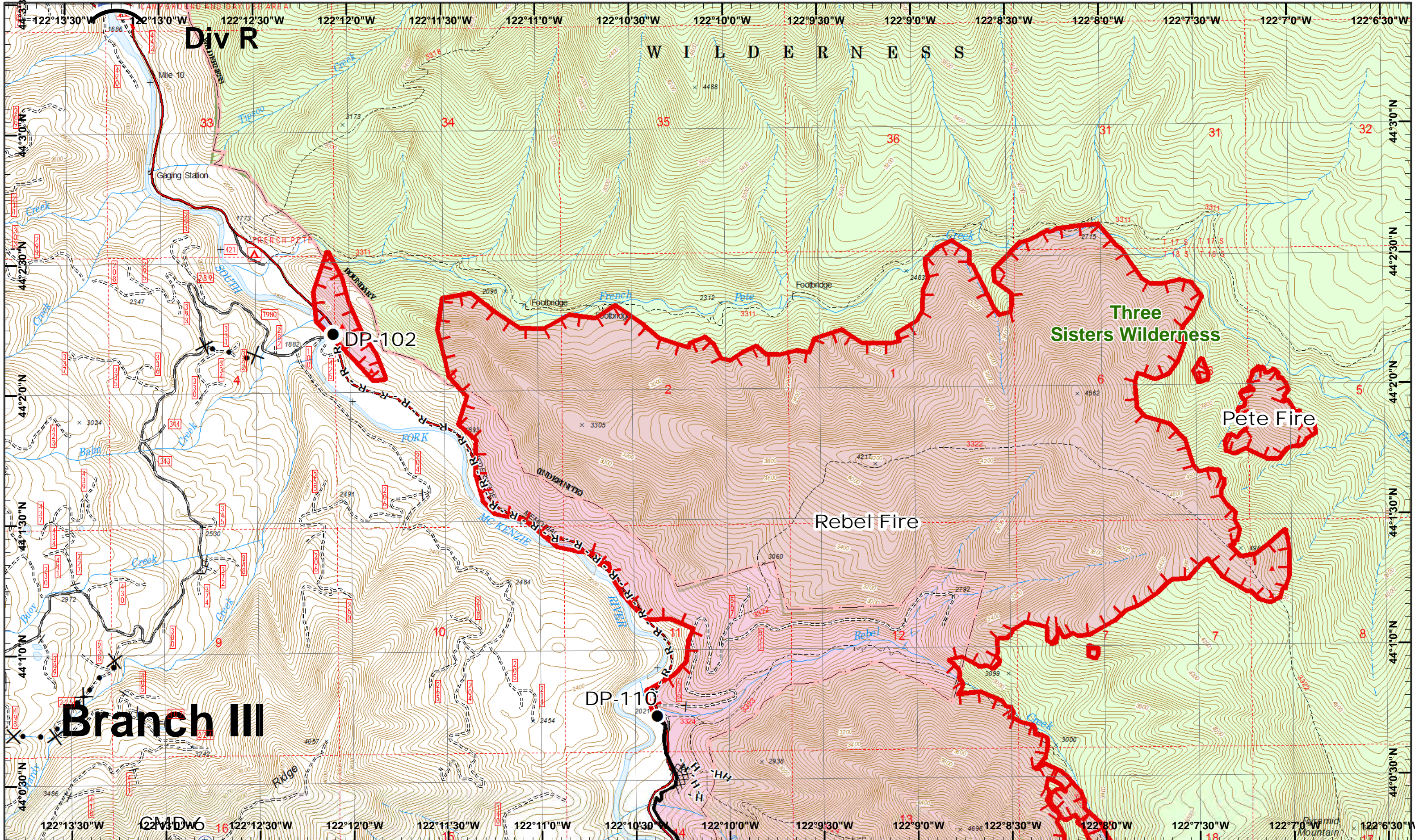
Dip Site
 IR Heat Source

Uncontrolled Fire



1	2	3
4	5	6
7	8	9
10	11	12
13	14	15
16	17	18
19	20	21

Page 15
)(Division
[] Branch



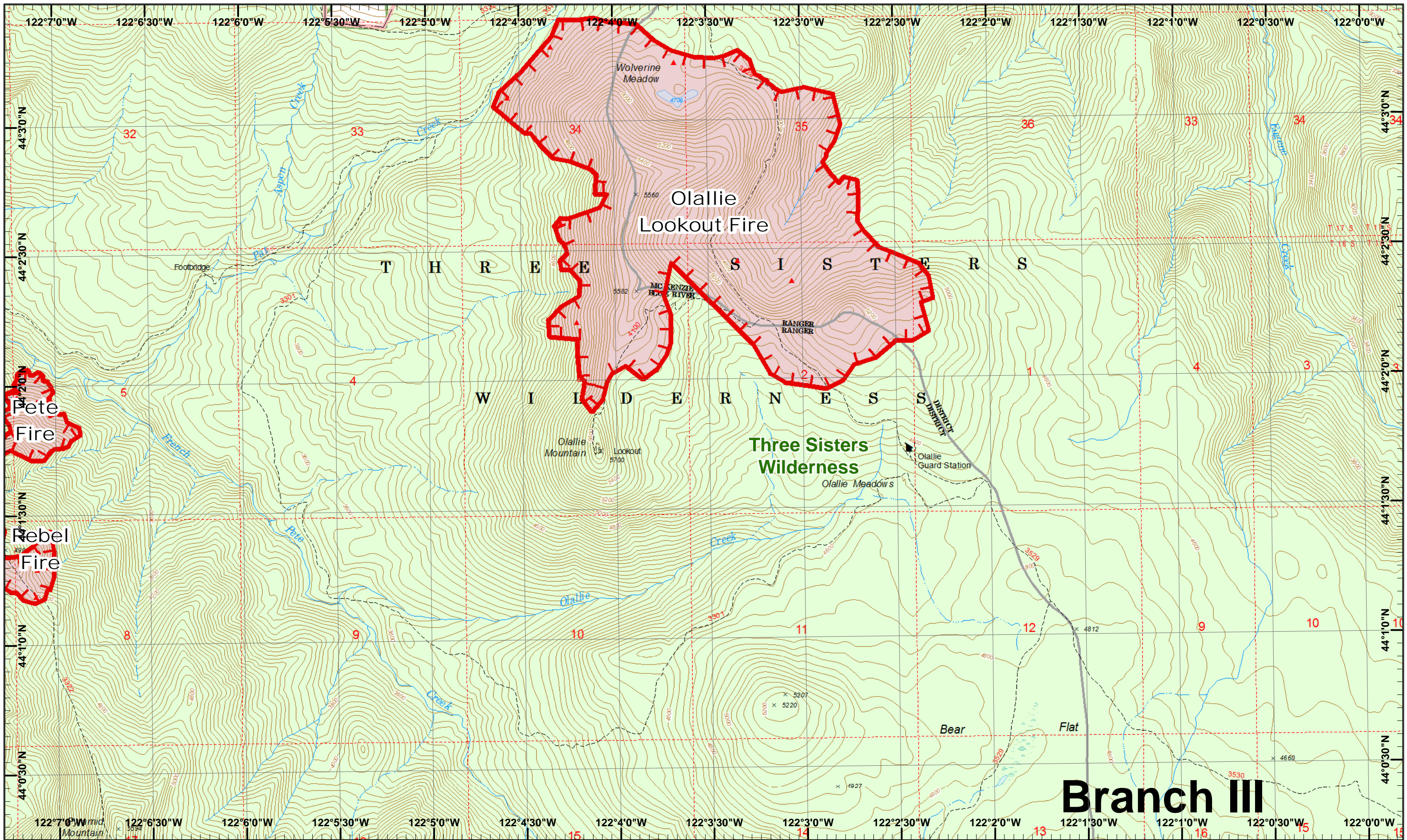
Rebel, Pete Horse Creek
 September 8, 2017
 IR @ 9/6/2017 2354
 Rebel Fire - 7,699 Acres
 Pete Fire - 51 Acres
 Challe Lookout Fire - 1,174 Acres
 Roney Fire - 3,135 Acres
 Separation Fire - 16,451 Acres
 Avenue Fire - 2,038 Acres
 Nash Fire - 6,359 Acres

0 0.25 0.5 Miles
 Map Created 9/7/2017 8:09:02 PM RDC

- North
- Drop Point
- IR Heat Source
- Water Source
- Completed
- Completed Hand
- Proposed Dozer
- Helispot
- Repeater
- Uncontrolled Fire
- Completed Dozer
- Road as Line



1	2	3
4	5	6
7	8	9
10	11	12
13	14	15
16	17	18
19	20	21



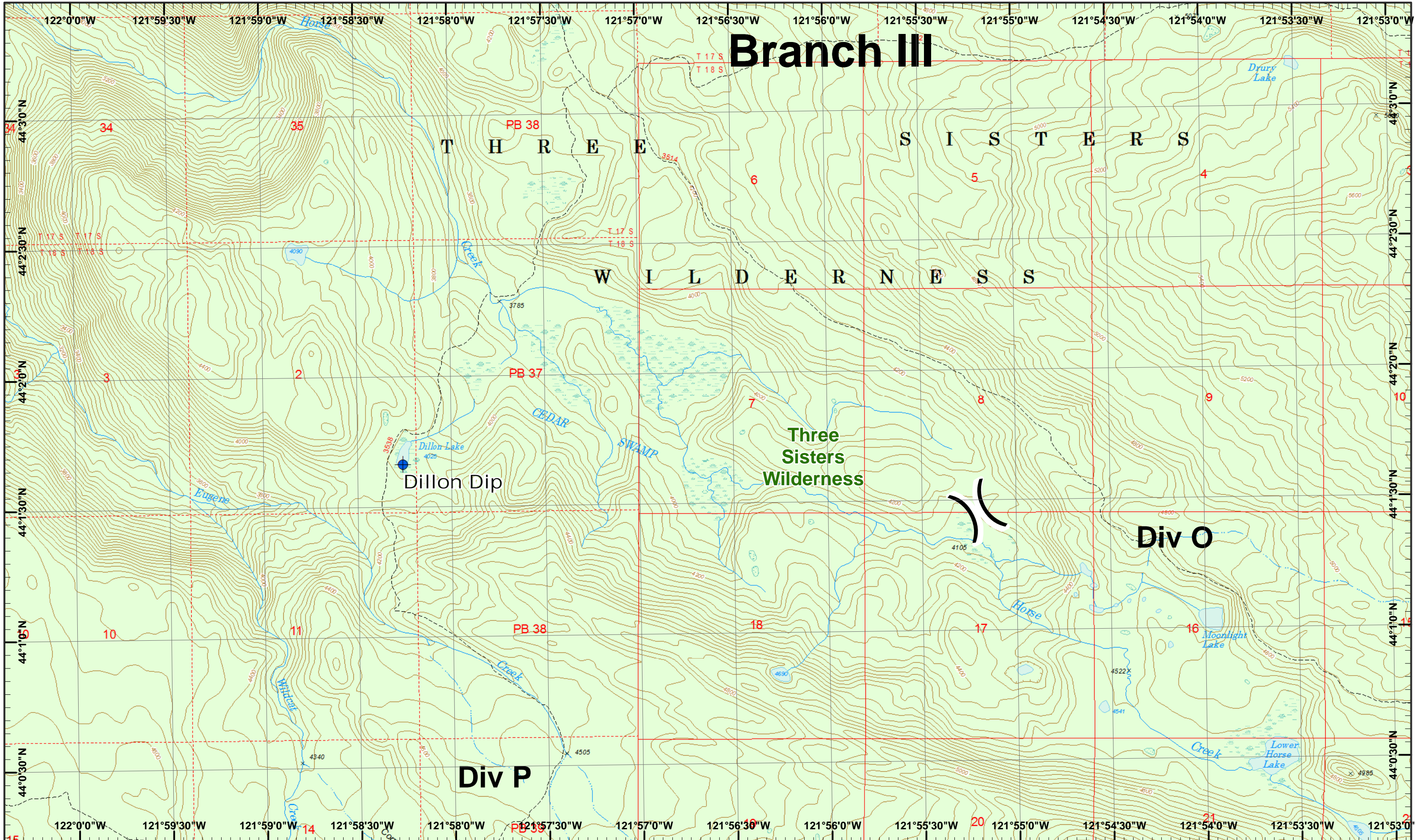
Rebel, Pete Horse Creek
 September 8, 2017
 IR © 9/6/2017 2354
 Rebel Fire - 7,699 Acres
 Pete Fire - 51 Acres
 Olallie Lookout Fire - 1,174 Acres
 Roney Fire - 3,135 Acres
 Separation Fire - 16,451 Acres
 Avenue Fire - 2,038 Acres
 Nash Fire - 6,359 Acres

0 0.25 0.5 Miles
 Map Created 9/7/2017 8:09:12 PM RDC

 IR Heat Source
 Uncontrolled Fire



1	2	3
4	5	6
7	8	9
10	11	12
13	14	15
16	17	18
19	20	21



Branch III

T H R E E S I S T E R S

W I L D E R N E S S

Three Sisters Wilderness


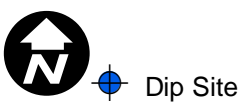
Dillon Dip

Div O

Div P

Rebel, Pete
Horse Creek
September 8, 2017

IR © 9/6/2017 2354
Rebel Fire - 7,699 Acres
Pete Fire - 51 Acres
Challe Lookout Fire - 1,174 Acres
Roney Fire - 3,135 Acres
Separation Fire - 16,451 Acres
Avenue Fire - 2,038 Acres
Nash Fire - 6,359 Acres



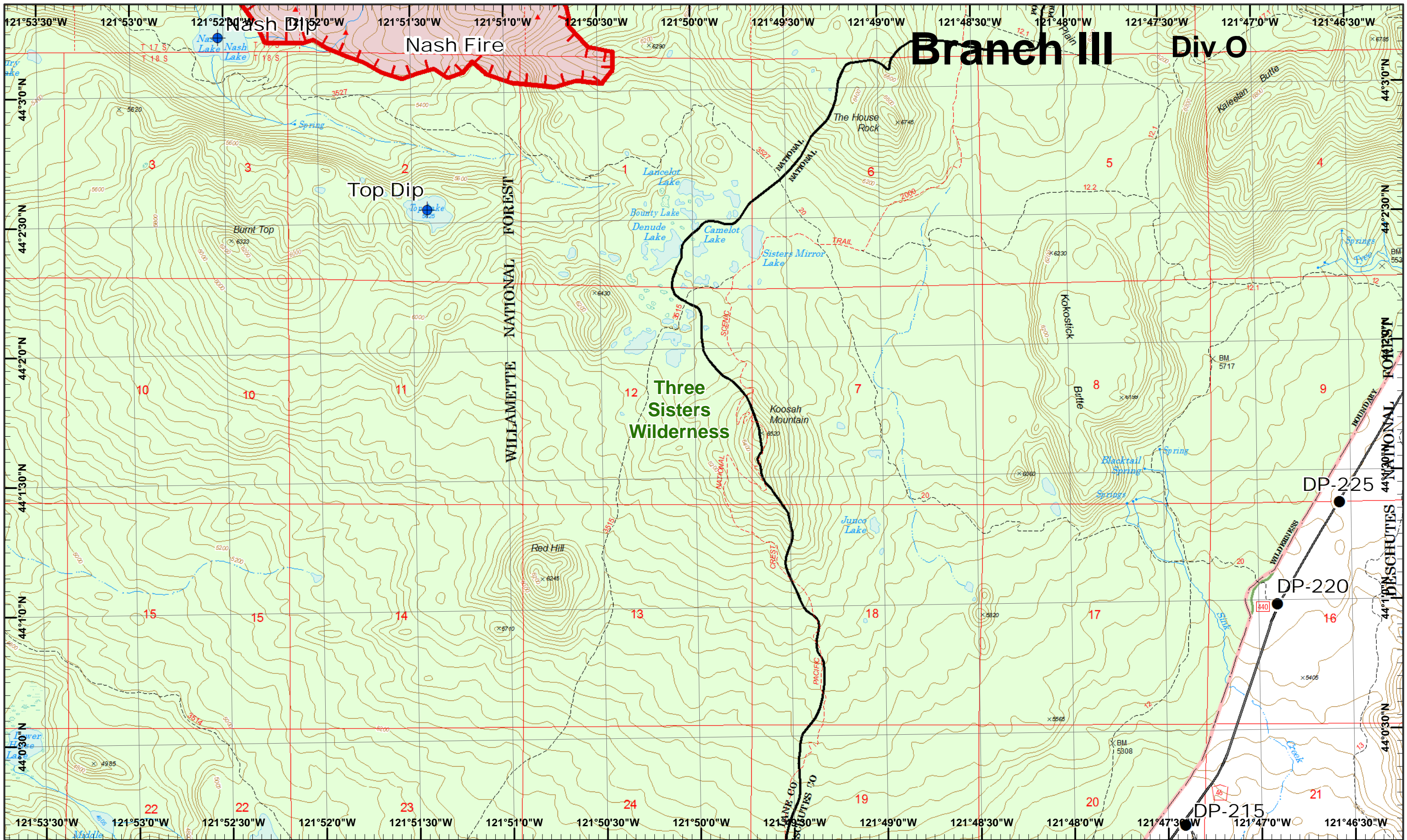
Map Created 9/7/2017 8:09:21 PM RDC



1	2	3
4	5	6
7	8	9
10	11	12
13	14	15
16	17	18
19	20	21

Page 18
Division
Branch





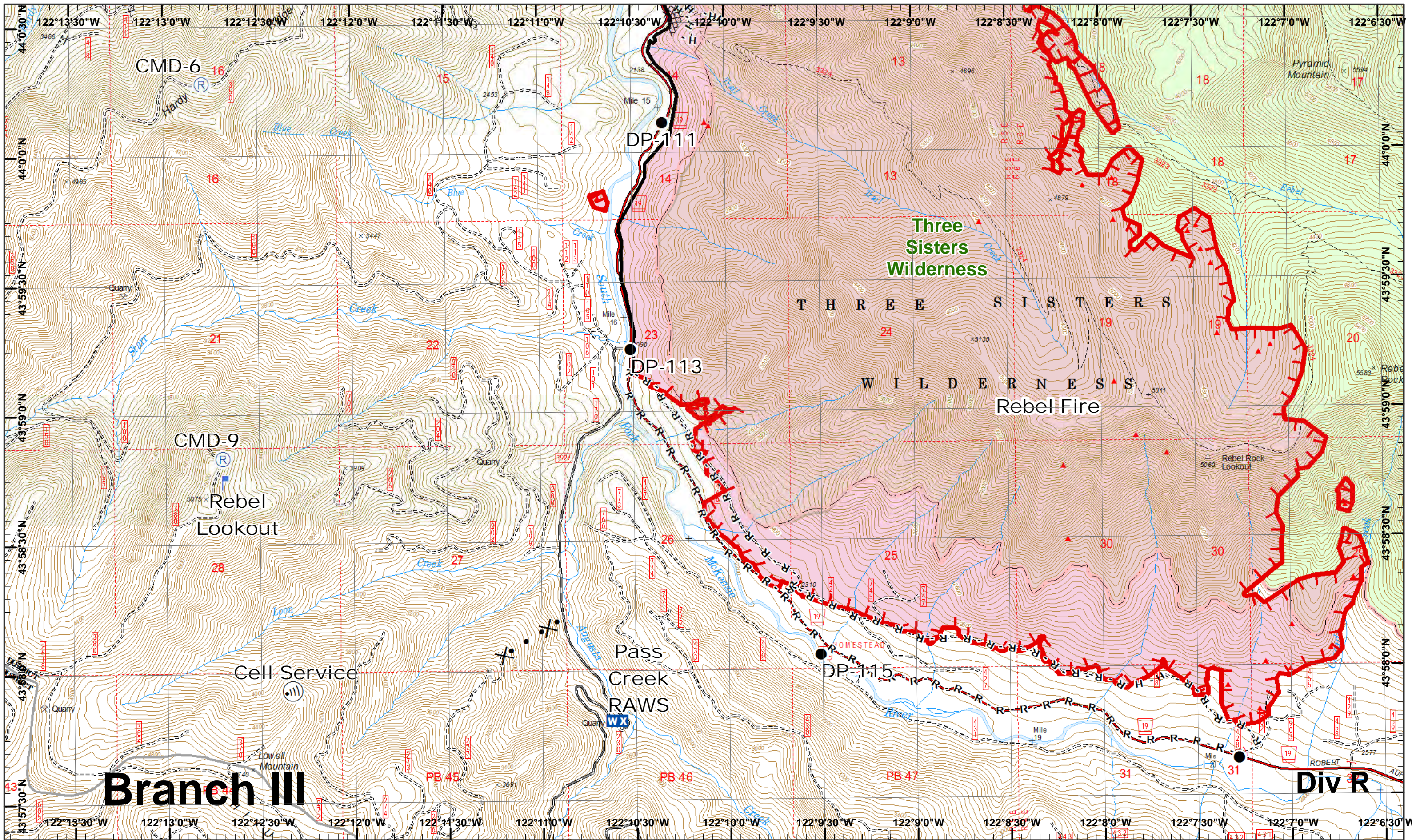
Rebel, Pete
 Horse Creek
 September 8, 2017

IR © 9/6/2017 2354
 Rebel Fire - 7,699 Acres
 Pete Fire - 51 Acres
 Clallie Lookout Fire - 1,174 Acres
 Roney Fire - 3,135 Acres
 Separation Fire - 16,451 Acres
 Avenue Fire - 2,038 Acres
 Nash Fire - 6,359 Acres
 Map Created 9/7/2017 8:09:30 PM RDC

Dip Site
 IR Heat Source
 Uncontrolled Fire
 Drop Point

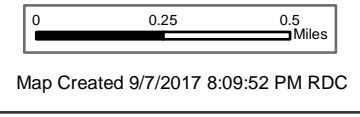
1	2	3
4	5	6
7	8	9
10	11	12
13	14	15
16	17	18
19	20	21

Page 19
) Division
 [Branch



Rebel, Pete Horse Creek
 September 8, 2017

IR © 9/6/2017 2354
 Rebel Fire - 7,699 Acres
 Pete Fire - 51 Acres
 Quail Lookout Fire - 1,174 Acres
 Roney Fire - 3,135 Acres
 Separation Fire - 16,451 Acres
 Avenue Fire - 2,038 Acres
 Nash Fire - 6,359 Acres



Drop Point
 IR Heat Source

Internet Access

Lookout
Mobile Weather

Repeater
Uncontrolled Fire

Completed
Completed Dozer

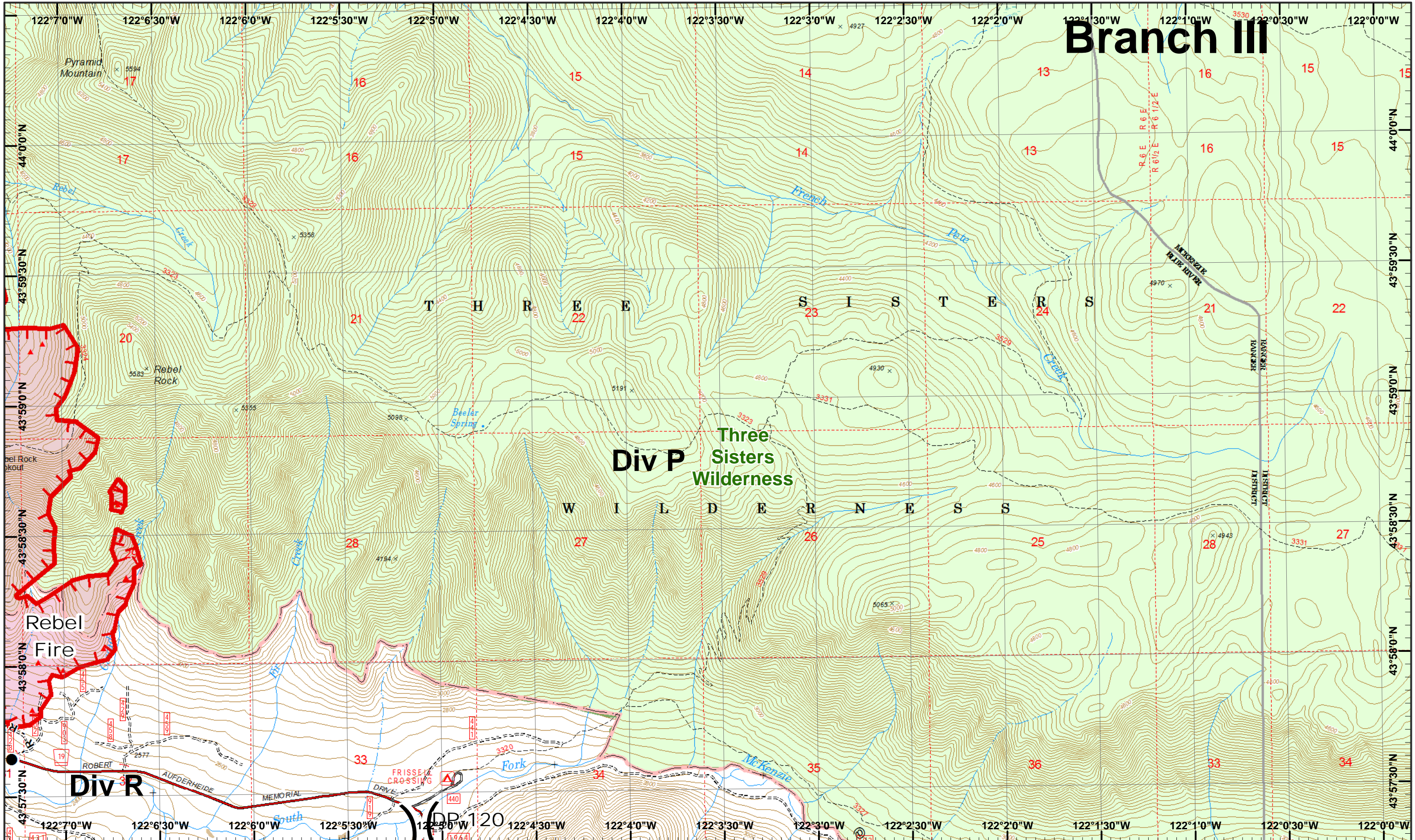
H - Completed Hand
R - Road as Line

Proposed Dozer



1	2	3
4	5	6
7	8	9
10	11	12
13	14	15
16	17	18
19	20	21

Branch III



Rebel, Pete
Horse Creek
September 8, 2017

IR © 9/6/2017 2354
Rebel Fire - 7,699 Acres
Pete Fire - 51 Acres
Chalio Lookout Fire - 1,174 Acres
Roney Fire - 3,135 Acres
Separation Fire - 16,451 Acres
Avenue Fire - 2,038 Acres
Nash Fire - 6,359 Acres

0 0.25 0.5 Miles

Drop Point

Uncontrolled Fire

IR Heat Source R - Road as Line



1	2	3
4	5	6
7	8	9
10	11	12
13	14	15
16	17	18
19	20	21