

















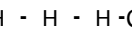
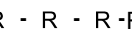





Rebel Fire/Horse Creek Complex IAP Index

September 11, 2017

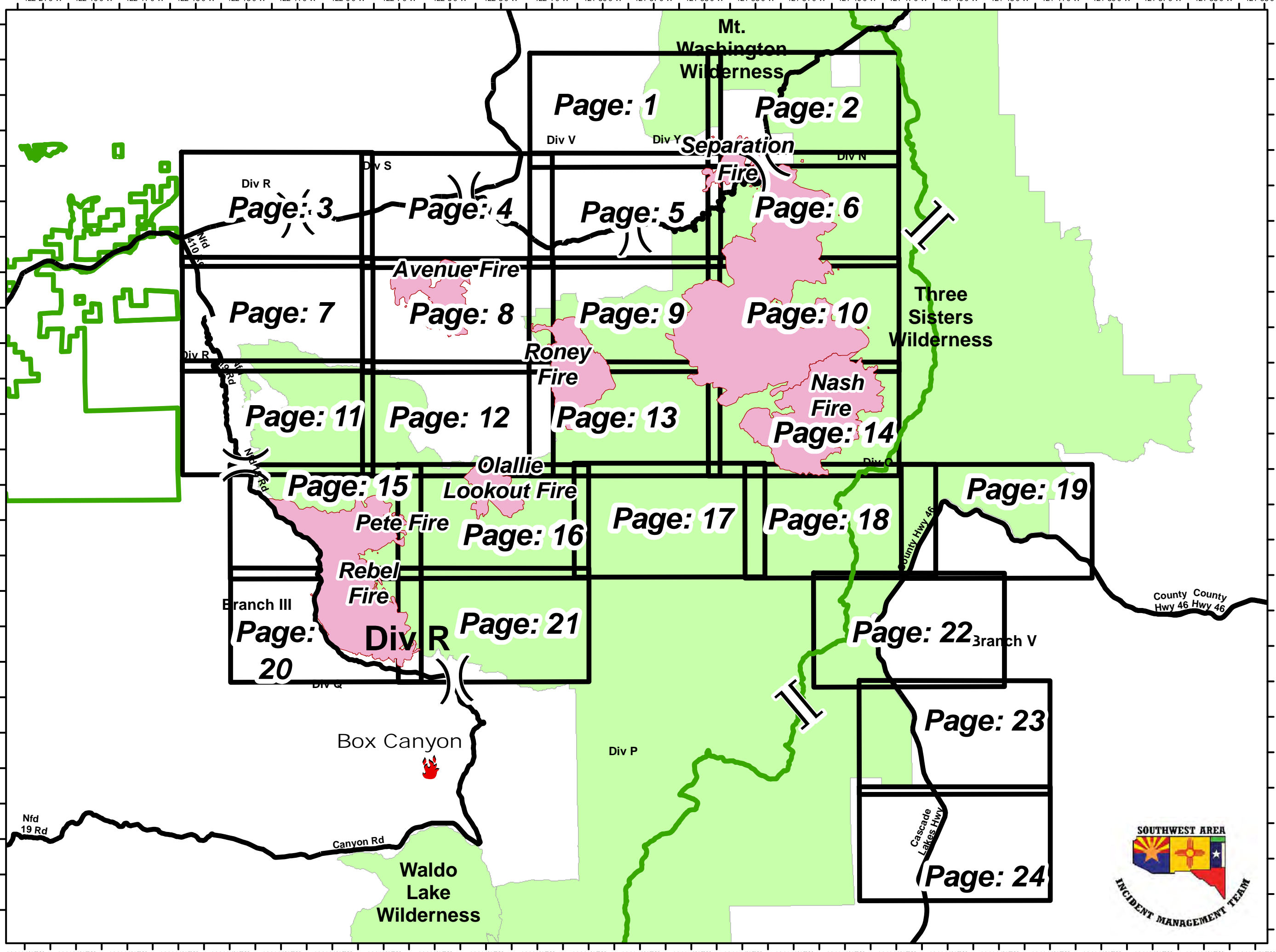
-  Camp
-  Closure
-  Dip Site
-  Drop Point
-  Gate
-  Helispot
-  IR Isolated Heat Source
-  Internet Access
-  Lookout
-  Mobile Weather Unit
-  Pump
-  Repeater
-  Safety Zone
-  Water Source
-  Value at Risk

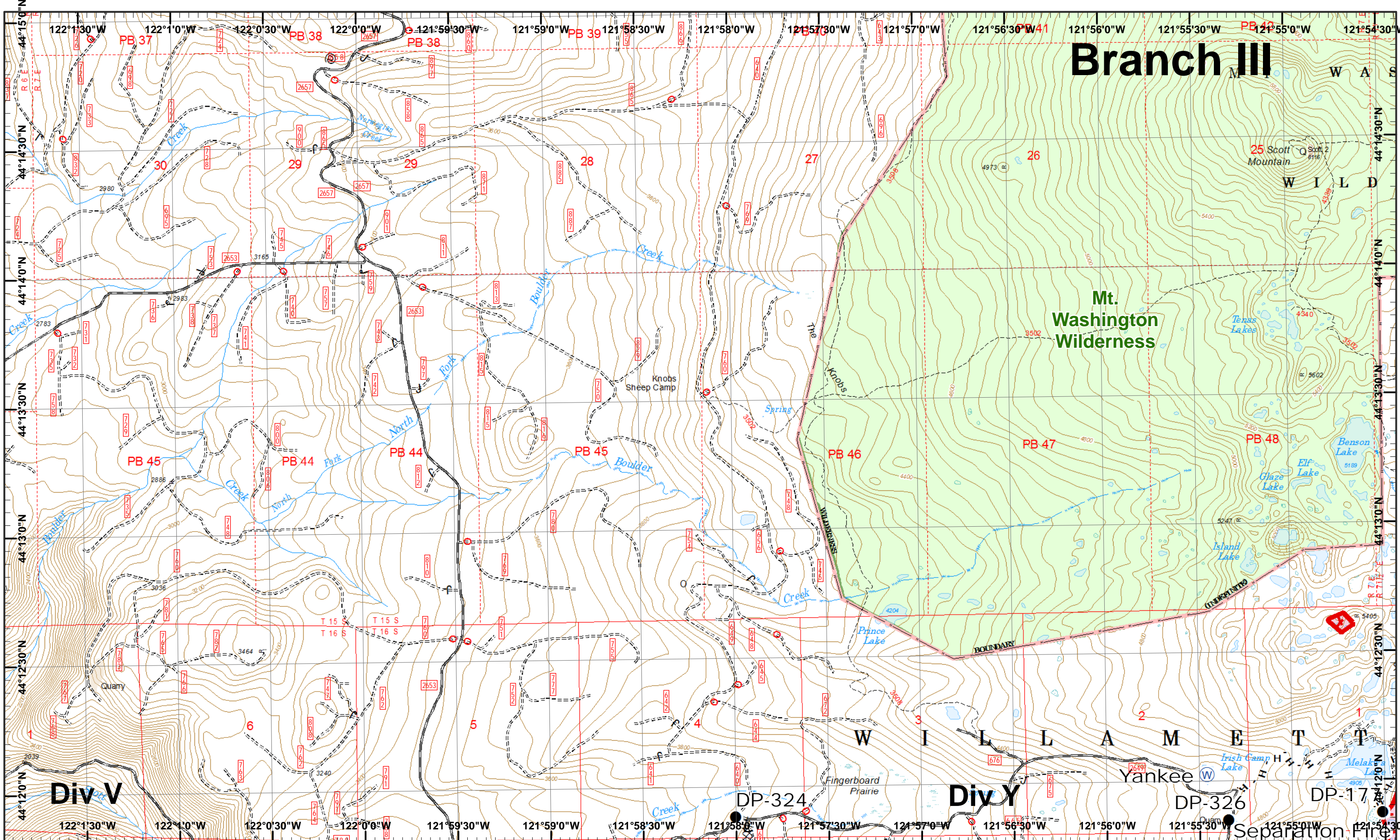
-  Uncontrolled Fire Edge
-  Completed Line
-  Completed Dozer Line
-  Completed Hand Line
-  Road as Completed Line
-  Proposed Dozer Line
-  Planned Fire Line
-  Other

1:181,546

0 1 2 Miles

N





Branch III

Mt. Washington Wilderness

Div V

Div Y

Rebel, Pete
Horse Creek
September 11, 2017

IR © 9/9/2017 1949
Rebel Fire - 7,941 Acres
Pete Fire - 51 Acres
Quail Lookout Fire - 1,221 Acres
Roney Fire - 3,161 Acres
Separation Fire - 16,588 Acres
Avenue Fire - 2,038 Acres
Nash Fire - 6,409 Acres



- Drop Point
- ⊕ Water Source
- XXXX Completed Dozer
- ▭ Uncontrolled Fire
- H Completed Hand

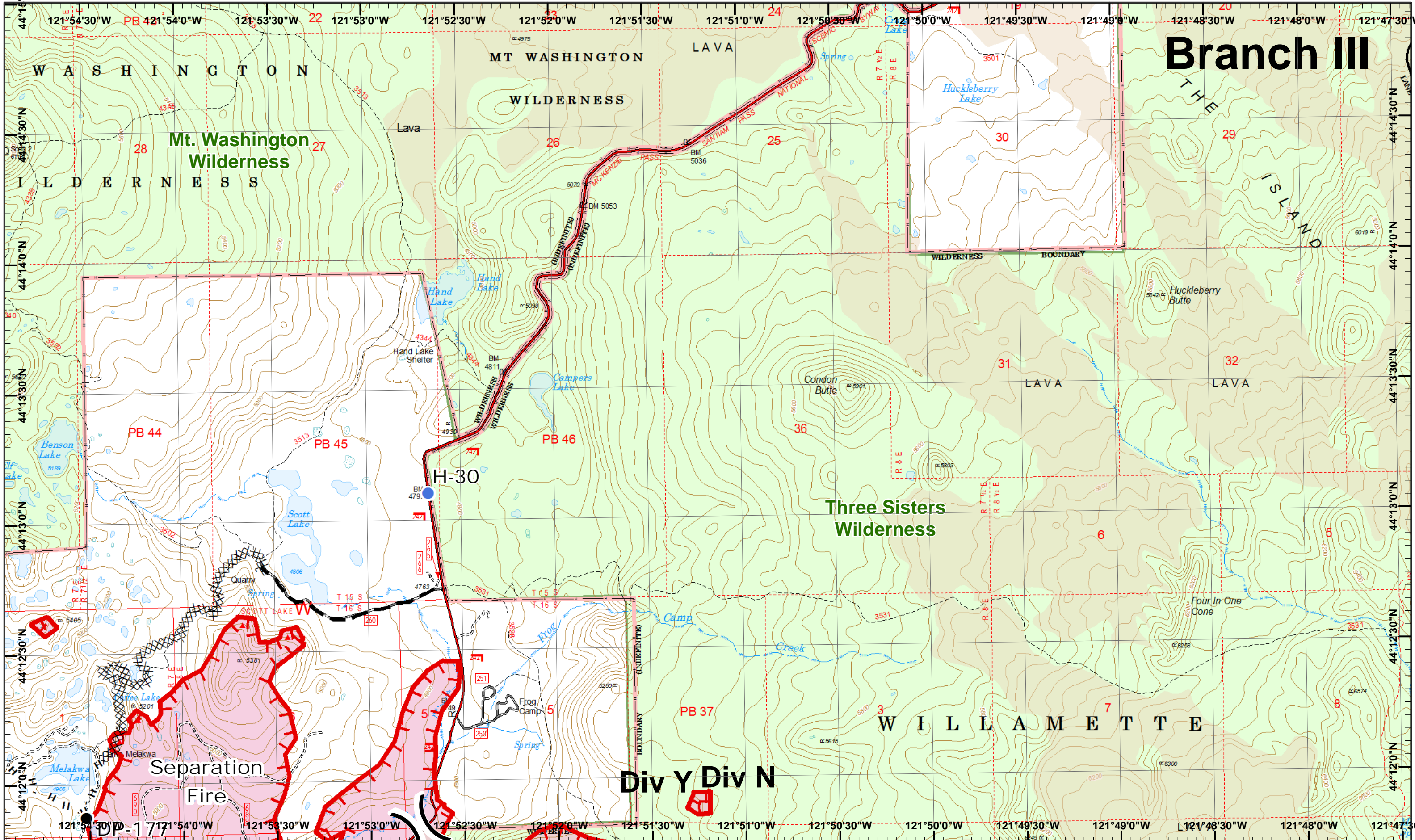


1	2
3	4
5	6
7	8
9	10
11	12
13	14
15	16
17	18
19	20
21	22
23	24

Page 1
X Division
I Branch



Map Created 9/10/2017 7:47:13 PM RDC



Branch III

Mt. Washington Wilderness

Three Sisters Wilderness

Separation Fire

Div Y Div N

Rebel, Pete
Horse Creek
September 11, 2017

IR © 9/9/2017 1949
Rebel Fire - 7,941 Acres
Pete Fire - 51 Acres
Ollie Lookout Fire - 1,221 Acres
Roney Fire - 3,161 Acres
Separation Fire - 16,588 Acres
Avenue Fire - 2,038 Acres
Nash Fire - 6,409 Acres



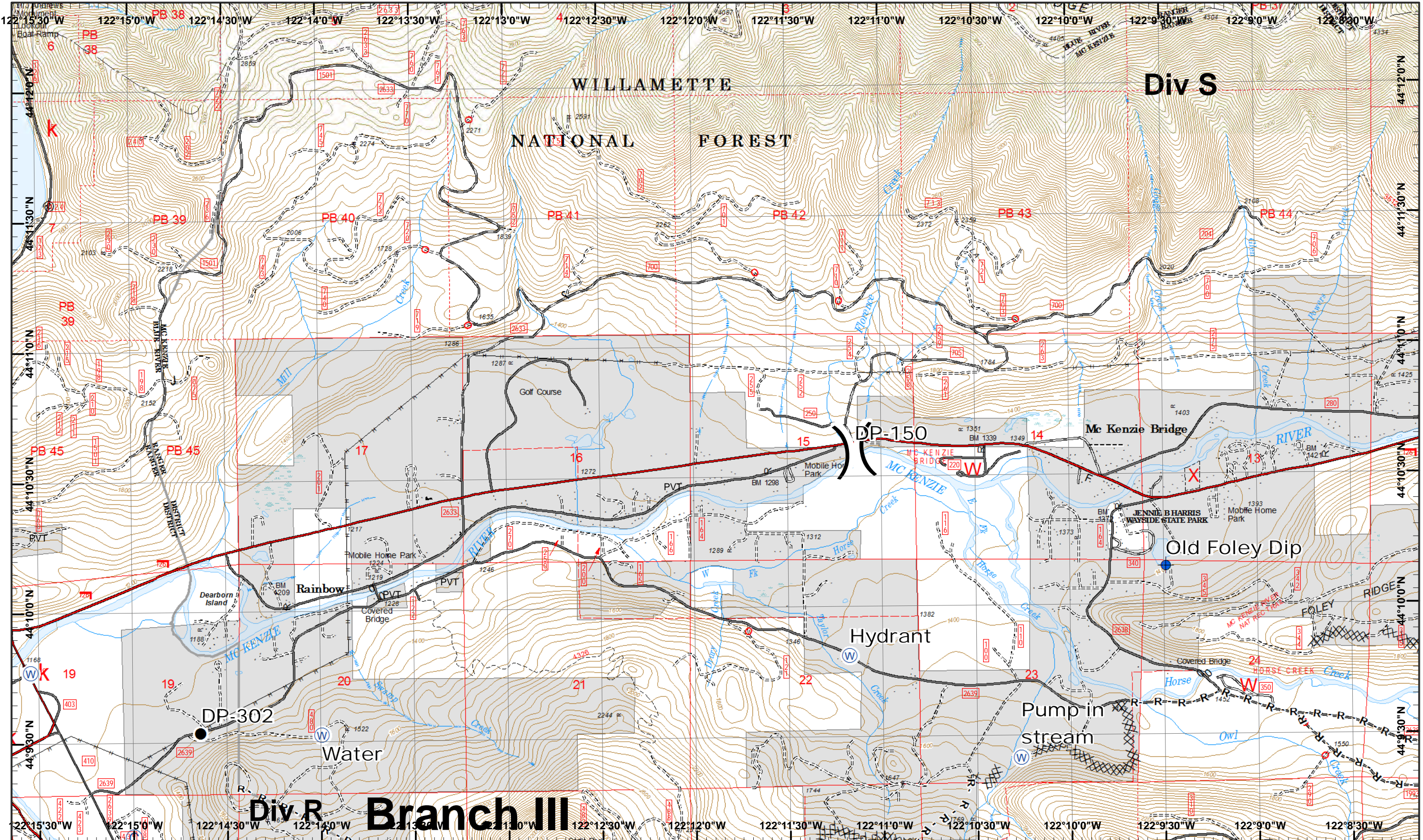
- Drop Point
- ▲ IR Heat Source
- XXXX Completed Dozer
- ▬ Planned Fire Line
- Helispot
- ▭ Uncontrolled Fire
- H - Completed Hand



1	2
3	4
5	6
7	8
9	10
11	12
13	14
15	16
17	18
19	20
21	22
23	24

Page 2
)(Division
|| Branch





Rebel, Pete
Horse Creek
September 11, 2017

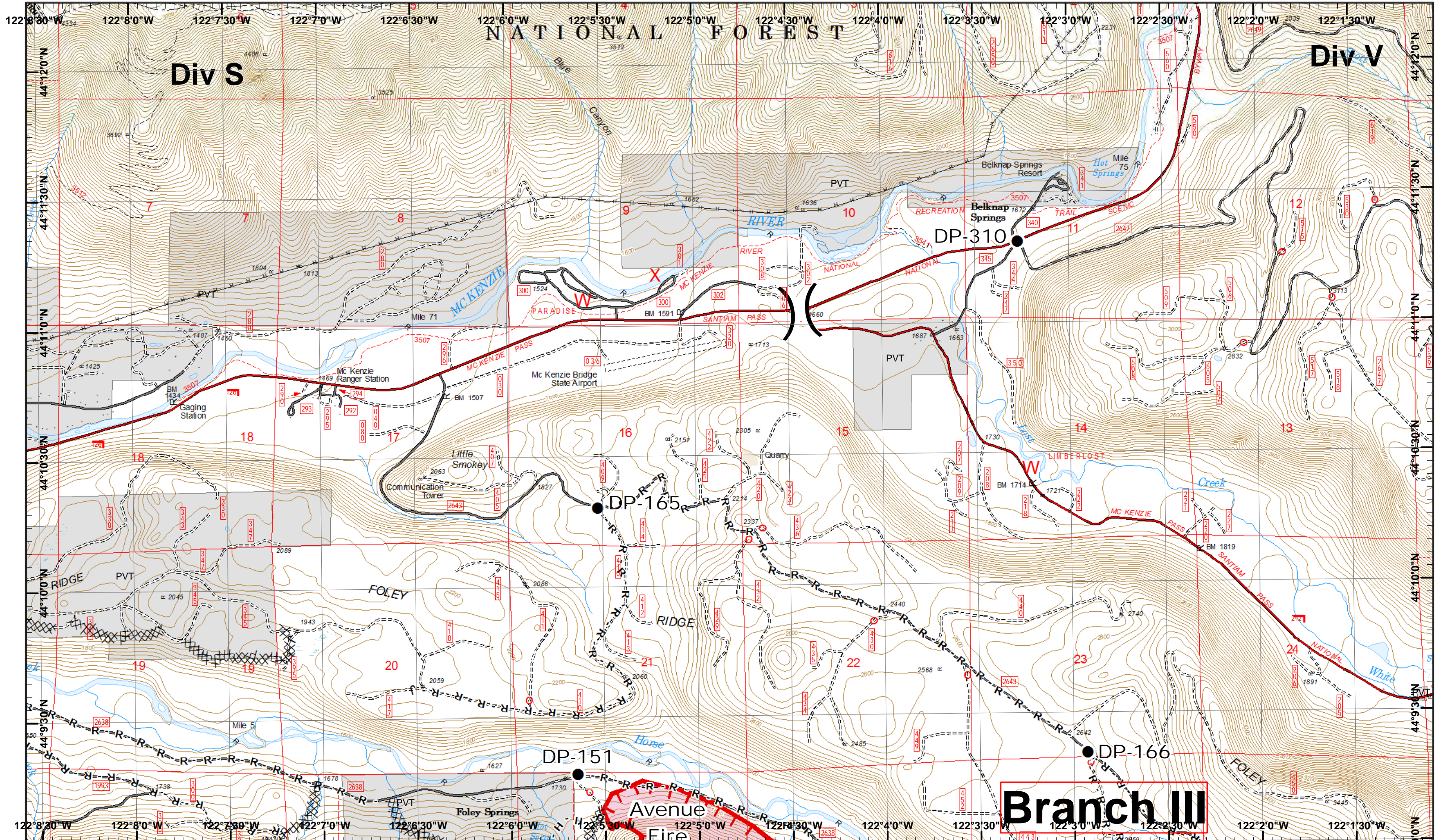
IR © 9/9/2017 1949
Rebel Fire - 7,941 Acres
Pete Fire - 51 Acres
Challie Lookout Fire - 1,221 Acres
Roney Fire - 3,161 Acres
Separation Fire - 16,588 Acres
Avenue Fire - 2,038 Acres
Nash Fire - 6,409 Acres



- C Camp
- + Dip Site
- W Water Source
- Completed Dozer R
- Road as Line
- Drop Point



1	2	3	4	5	6	7	8	9	10
11	12	13	14	15	16	17	18	19	20
21	22	23	24	25	26	27	28	29	30



IR © 9/9/2017 1949
 Rebel Fire - 7,941 Acres
 Pete Fire - 51 Acres
 Quail Lookout Fire - 1,221 Acres
 Roney Fire - 3,161 Acres
 Separation Fire - 16,588 Acres
 Avenue Fire - 2,038 Acres
 Nash Fire - 6,409 Acres

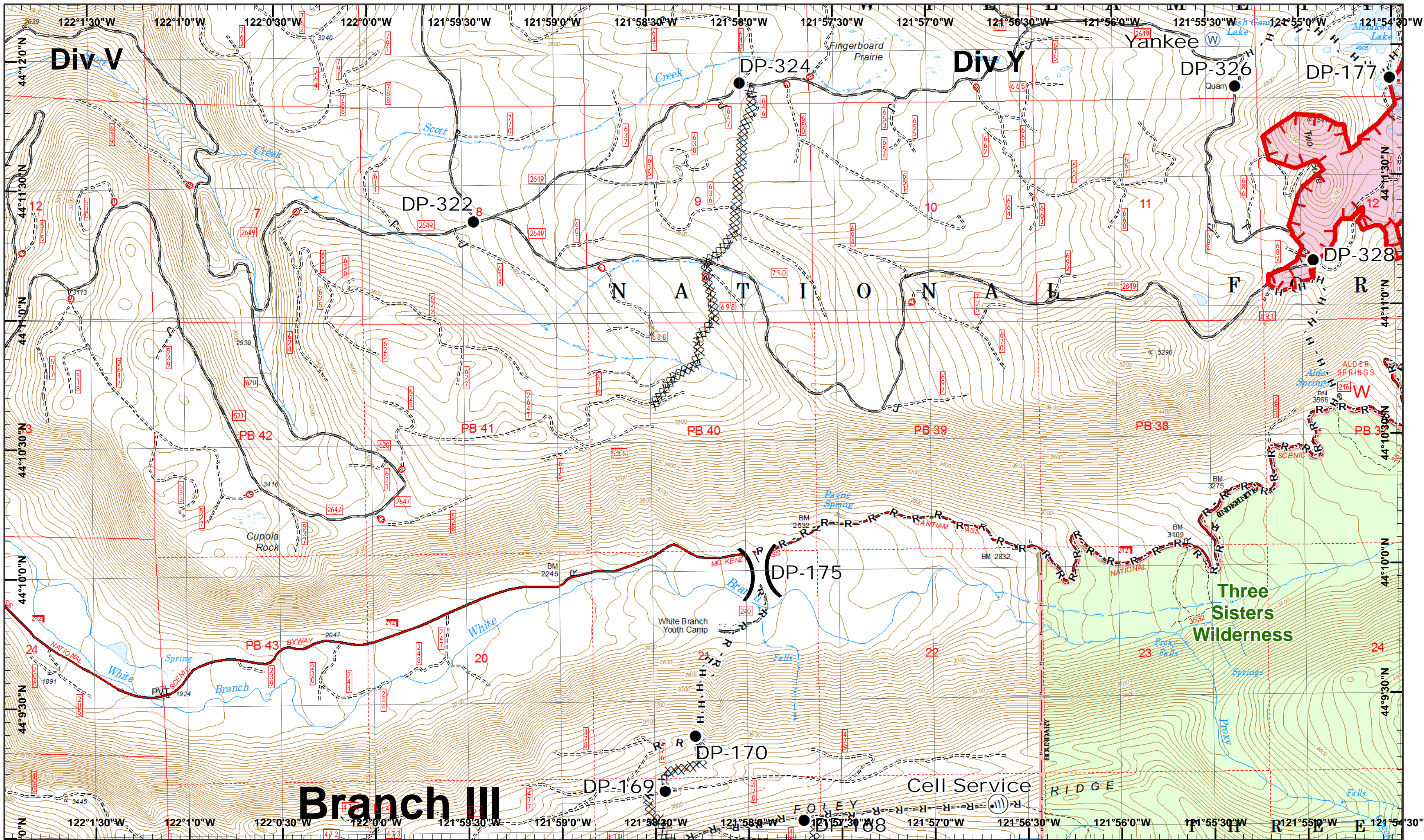
0 0.25 0.5 Miles

Map Created 9/10/2017 7:50:24 PM RDC

Drop Point Completed Dozer R - Road as Line
 Uncontrolled Fire Completed Hand



1	2
3	4
5	6
7	8
9	10
11	12
13	14
15	16
17	18
19	20
21	22
23	24



Rébel, Pete
Horse Creek
 September 11, 2017

IR © 9/9/2017 1949
 Rebel Fire - 7,941 Acres
 Pete Fire - 51 Acres
 Challe Lookout Fire - 1,221 Acres
 Roney Fire - 3,161 Acres
 Separation Fire - 16,588 Acres
 Avenue Fire - 2,038 Acres
 Nash Fire - 6,409 Acres

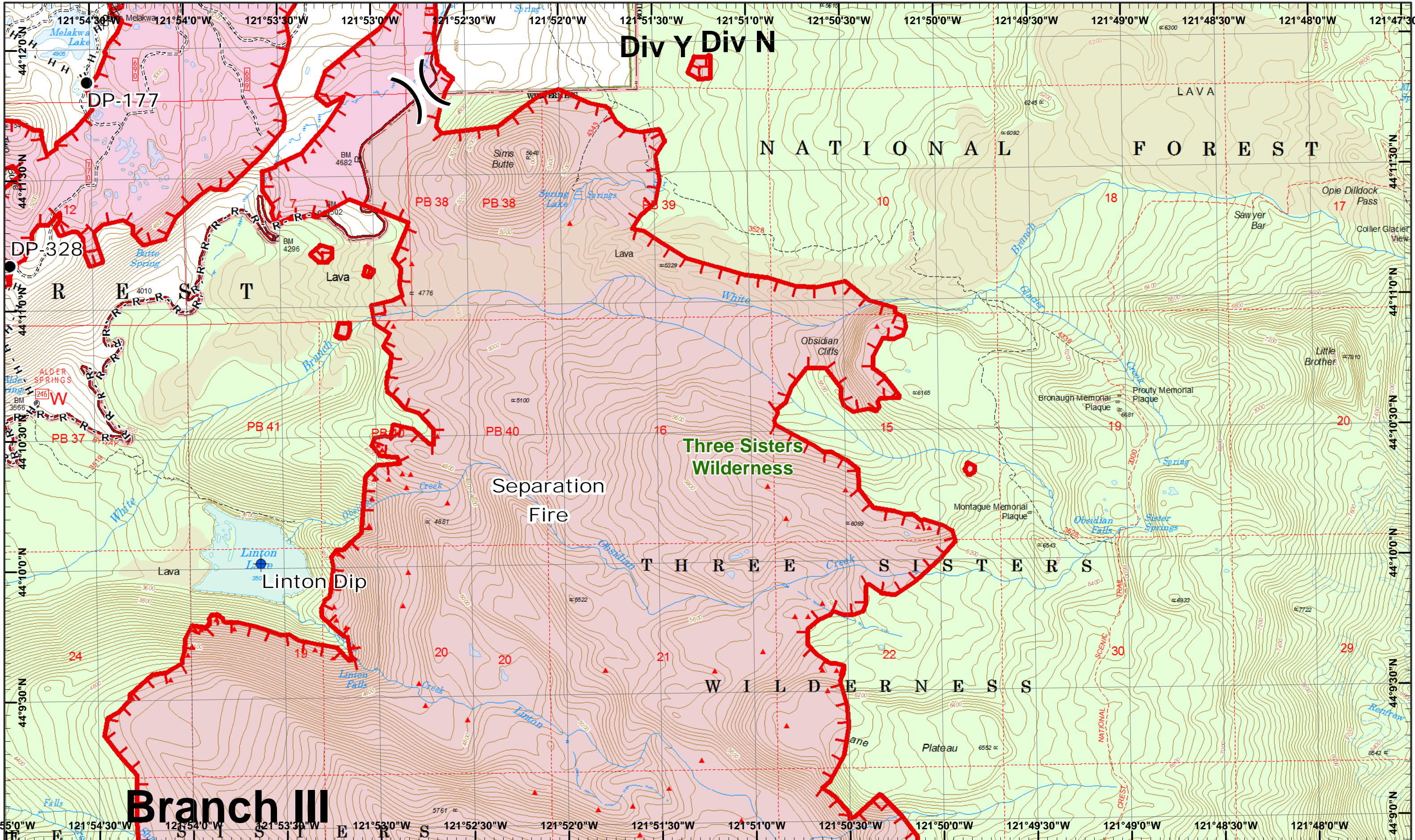


- 0 0.25 0.5 Miles
- Drop Point
- Internet Access
- Water Source
- Completed Dozer
- R - Road as Line
- Uncontrolled Fire
- H - Completed Hand



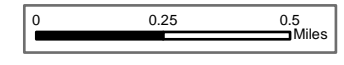
1	2
3	4
5	6
7	8
9	10
11	12
13	14
15	16
17	18
19	20
21	22
23	24





Rebel, Pete
Horse Creek
September 11, 2017

IR © 9/9/2017 1949
Rebel Fire - 7,941 Acres
Pete Fire - 51 Acres
Ollie Lookout Fire - 1,221 Acres
Roney Fire - 3,161 Acres
Separation Fire - 16,588 Acres
Avenue Fire - 2,038 Acres
Nash Fire - 6,409 Acres



- Dip Site
- ▲ IR Heat Source
- Uncontrolled Fire
- XXXX Completed Dozer R - Road as Line
- Drop Point
- H Completed Hand

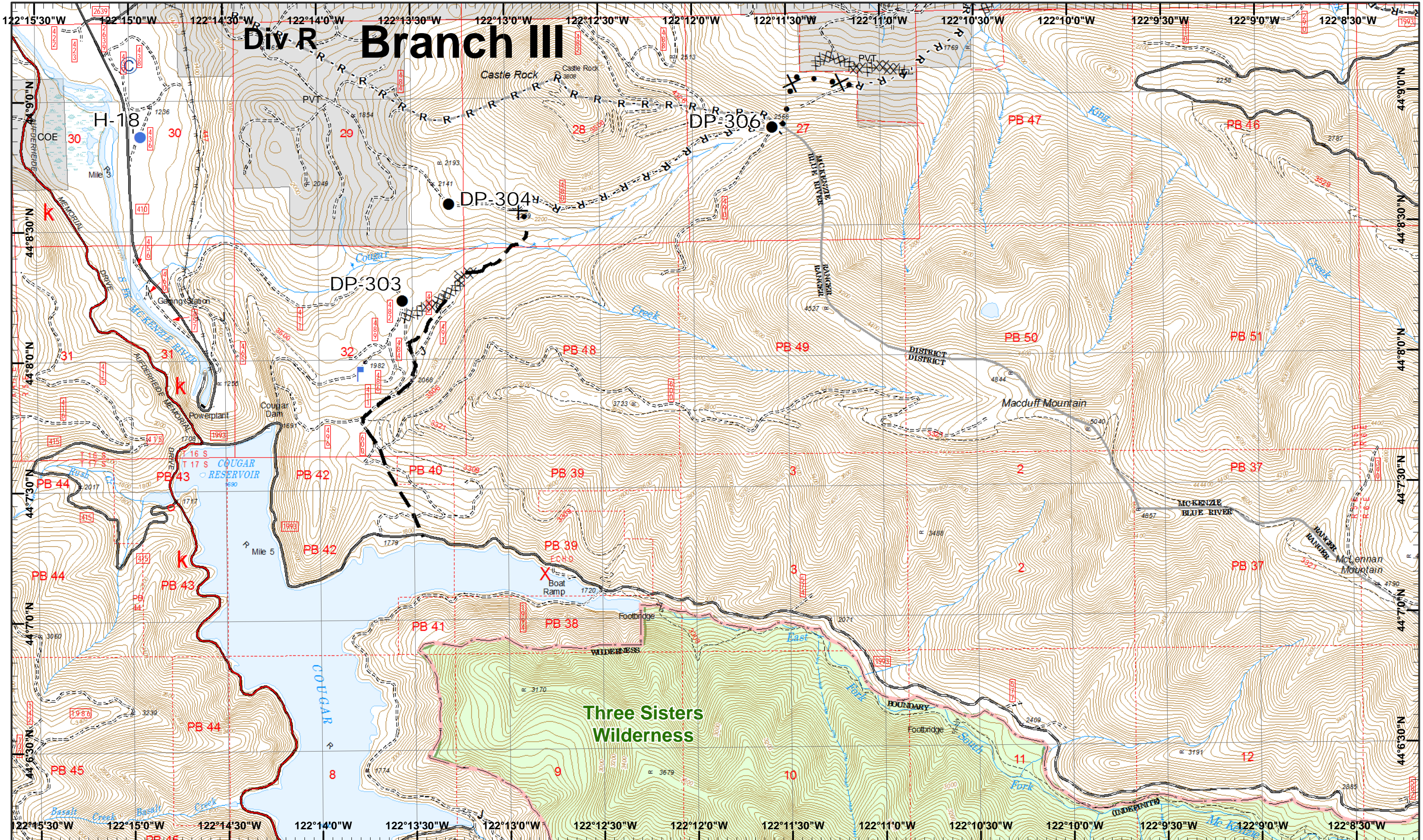


1	2
3	4
5	6
7	8
9	10
11	12
13	14
15	16
17	18
19	20
21	22
23	24

Page 6
)(Division
[] Branch



Div R Branch III



Rebel, Pete
Horse Creek
September 11, 2017

IR © 9/9/2017 1949
Rebel Fire - 7,941 Acres
Pete Fire - 51 Acres
Challie Lookout Fire - 1,221 Acres
Roney Fire - 3,161 Acres
Separation Fire - 16,588 Acres
Avenue Fire - 2,038 Acres
Nash Fire - 6,409 Acres
Map Created 9/10/2017 7:50:59 PM RDC



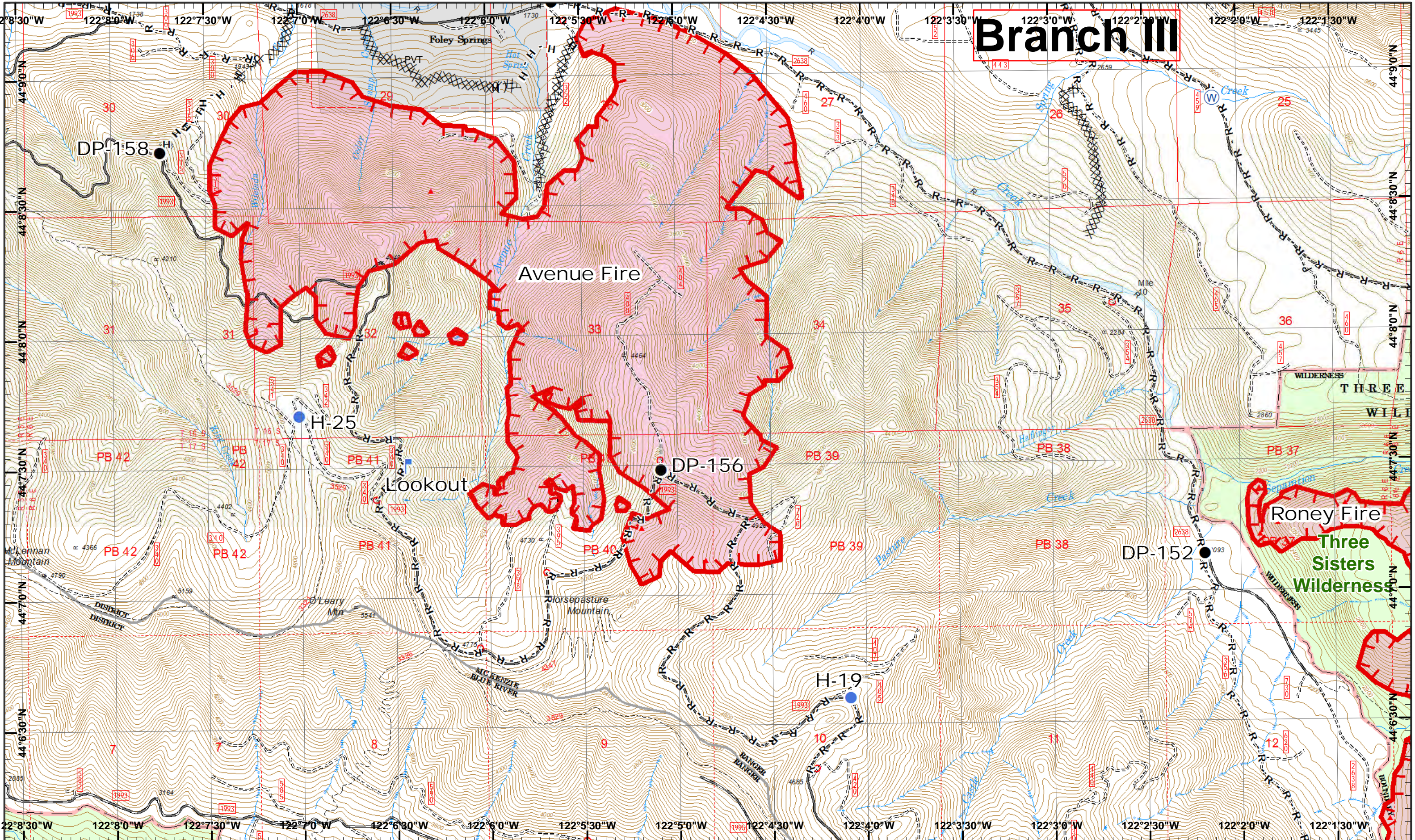
- Camp
- Drop Point
- Helispot
- XXXX Lookout
- Completed Dozer R - Road as Line
- Proposed Dozer
- Planned Fire Line



1	2	3	4	5	6	7	8	9	10	11	12	13	14	15	16	17	18	19	20	21	22	23	24
---	---	---	---	---	---	---	---	---	----	----	----	----	----	----	----	----	----	----	----	----	----	----	----



Branch III



Rebel, Pete
Horse Creek
September 11, 2017

IR © 9/9/2017 1949
Rebel Fire - 7,941 Acres
Pete Fire - 51 Acres
Oakie Lookout Fire - 1,221 Acres
Roney Fire - 3,161 Acres
Separation Fire - 16,588 Acres
Avenue Fire - 2,038 Acres
Nash Fire - 6,409 Acres

Map Created 9/10/2017 7:51:11 PM RDC



- Drop Point
- ▲ IR Heat Source
- Ⓜ Water Source
- XXXX Completed Dozer R - Road as Line (X) Ridge/Geographic Feature
- Helispot
- Ⓛ Lookout
- Ⓜ Uncontrolled Fire
- Ⓜ Completed Hand

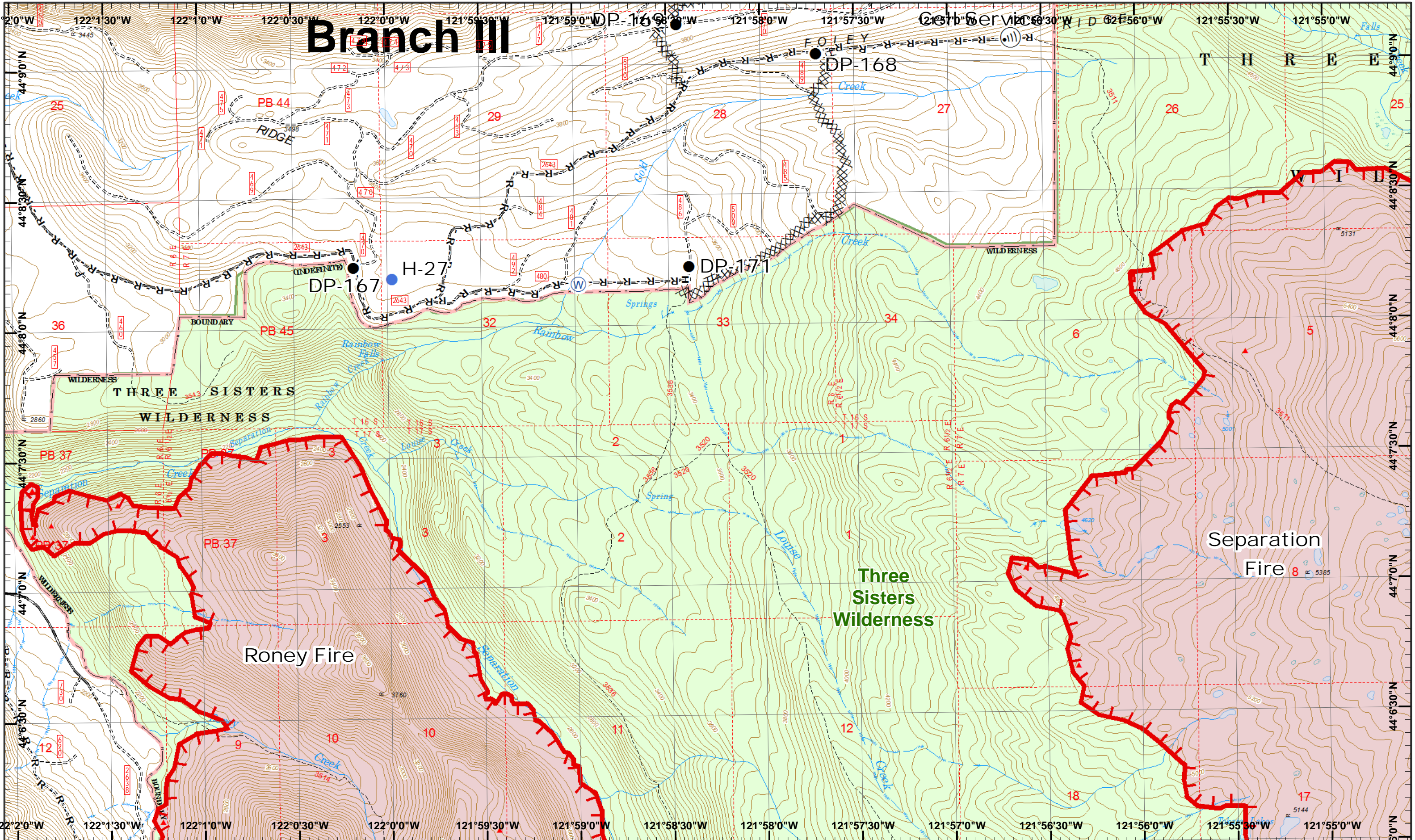


1	2
3	4
5	6
7	8
9	10
11	12
13	14
15	16
17	18
19	20
21	22
23	24



Branch III

T H R E E



Rebel, Pete
Horse Creek
September 11, 2017

IR © 9/9/2017 1949
Rebel Fire - 7,941 Acres
Pete Fire - 51 Acres
Ossie Lookout Fire - 1,221 Acres
Roney Fire - 3,161 Acres
Separation Fire - 16,588 Acres
Avenue Fire - 2,038 Acres
Nash Fire - 6,409 Acres

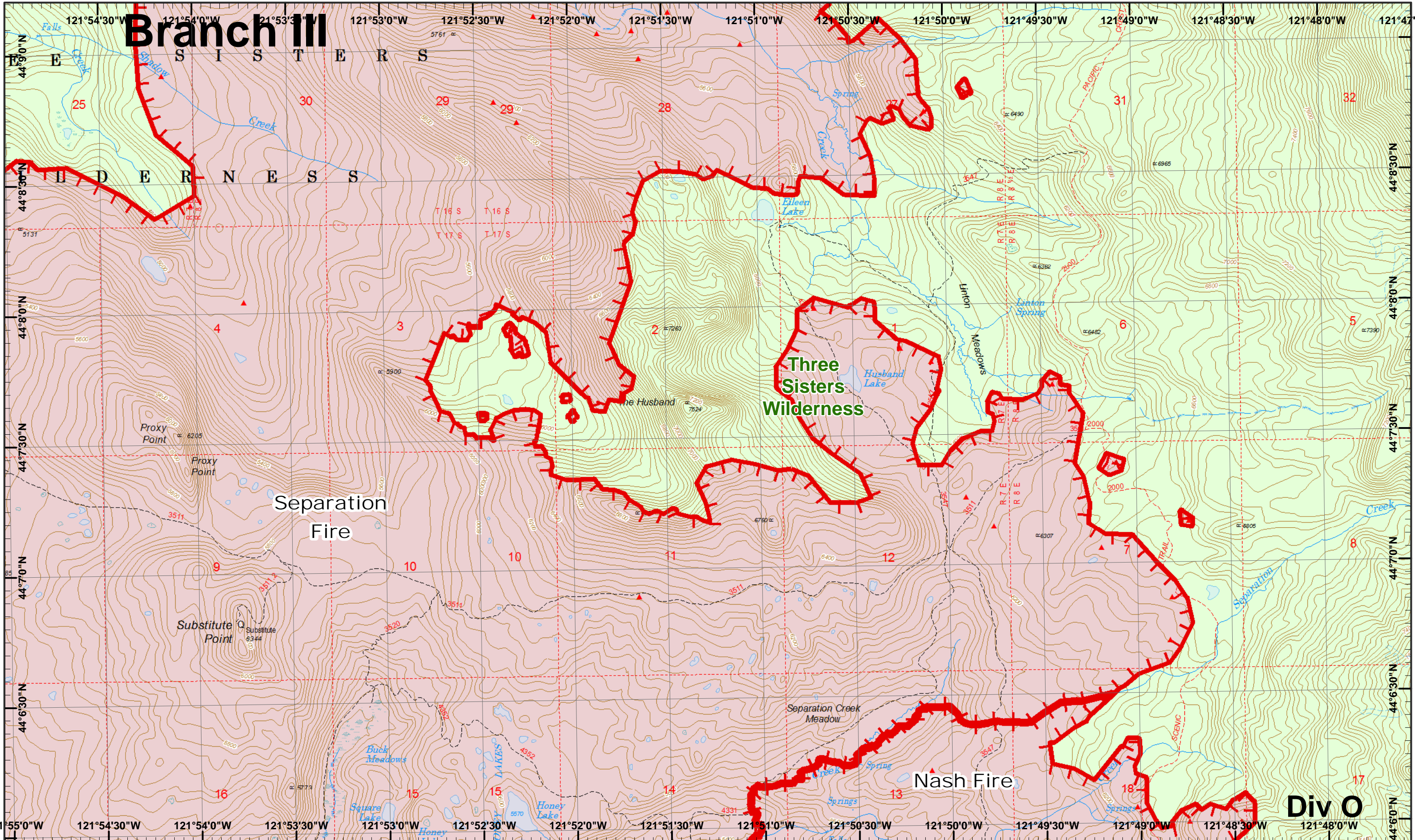
0 0.25 0.5 Miles
Map Created 9/10/2017 7:51:21 PM RDC

- Drop Point
- ▲ IR Heat Source
- Ⓜ Internet Access
- Ⓜ Water Source
- XXXX Completed Dozer R - Road as Line
- Helispot
- Uncontrolled Fire
- H - Completed Hand



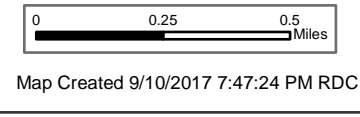
1	2
3	4
5	6
7	8
9	10
11	12
13	14
15	16
17	18
19	20
21	22
23	24





Rebel, Pete
Horse Creek
September 11, 2017

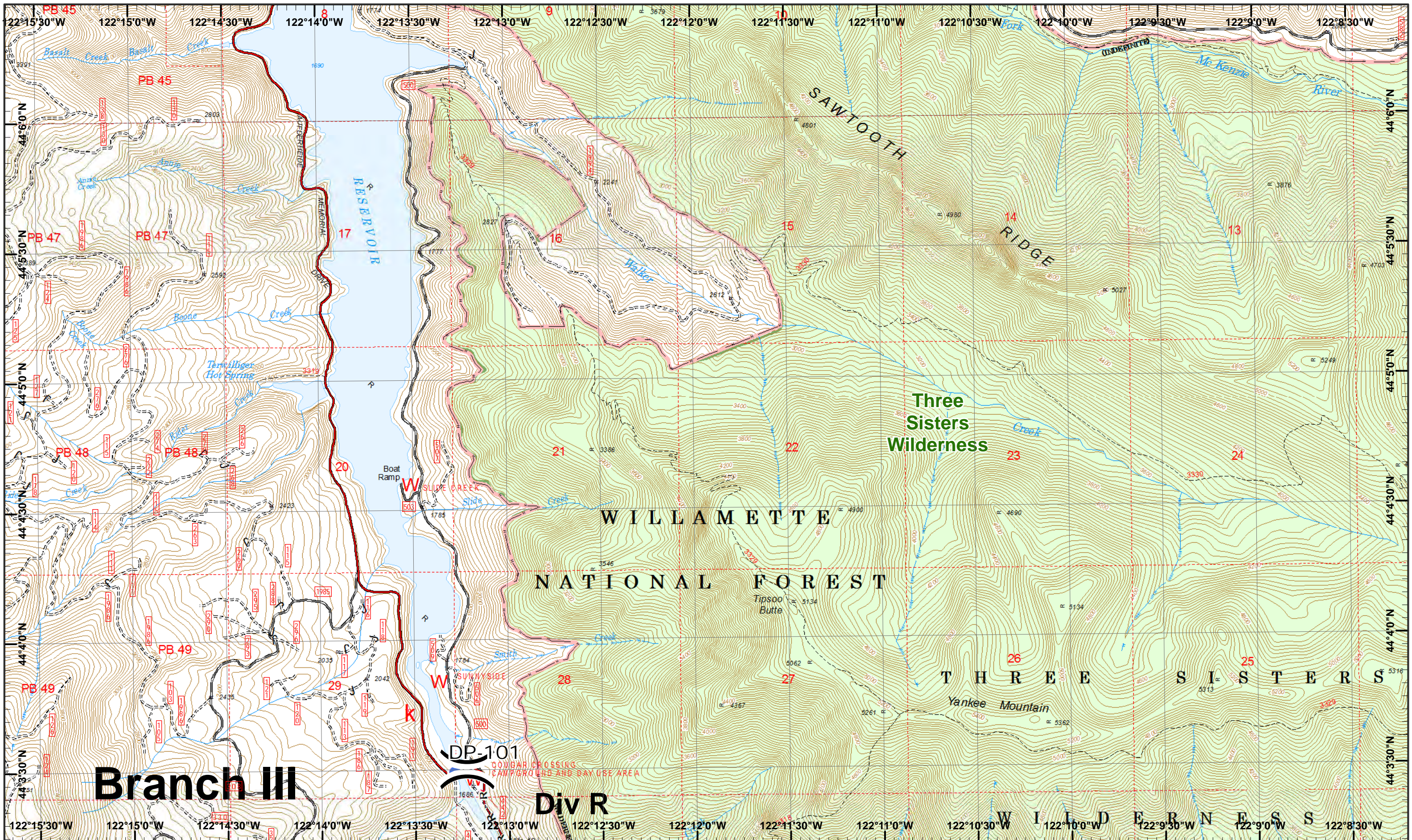
IR © 9/9/2017 1949
Rebel Fire - 7,941 Acres
Pete Fire - 51 Acres
Ollie Lookout Fire - 1,221 Acres
Roney Fire - 3,161 Acres
Separation Fire - 16,588 Acres
Avenue Fire - 2,038 Acres
Nash Fire - 6,409 Acres



IR Heat Source
Uncontrolled Fire



1	2
3	4
5	6
7	8
9	10
11	12
13	14
15	16
17	18
19	20
21	22
23	24



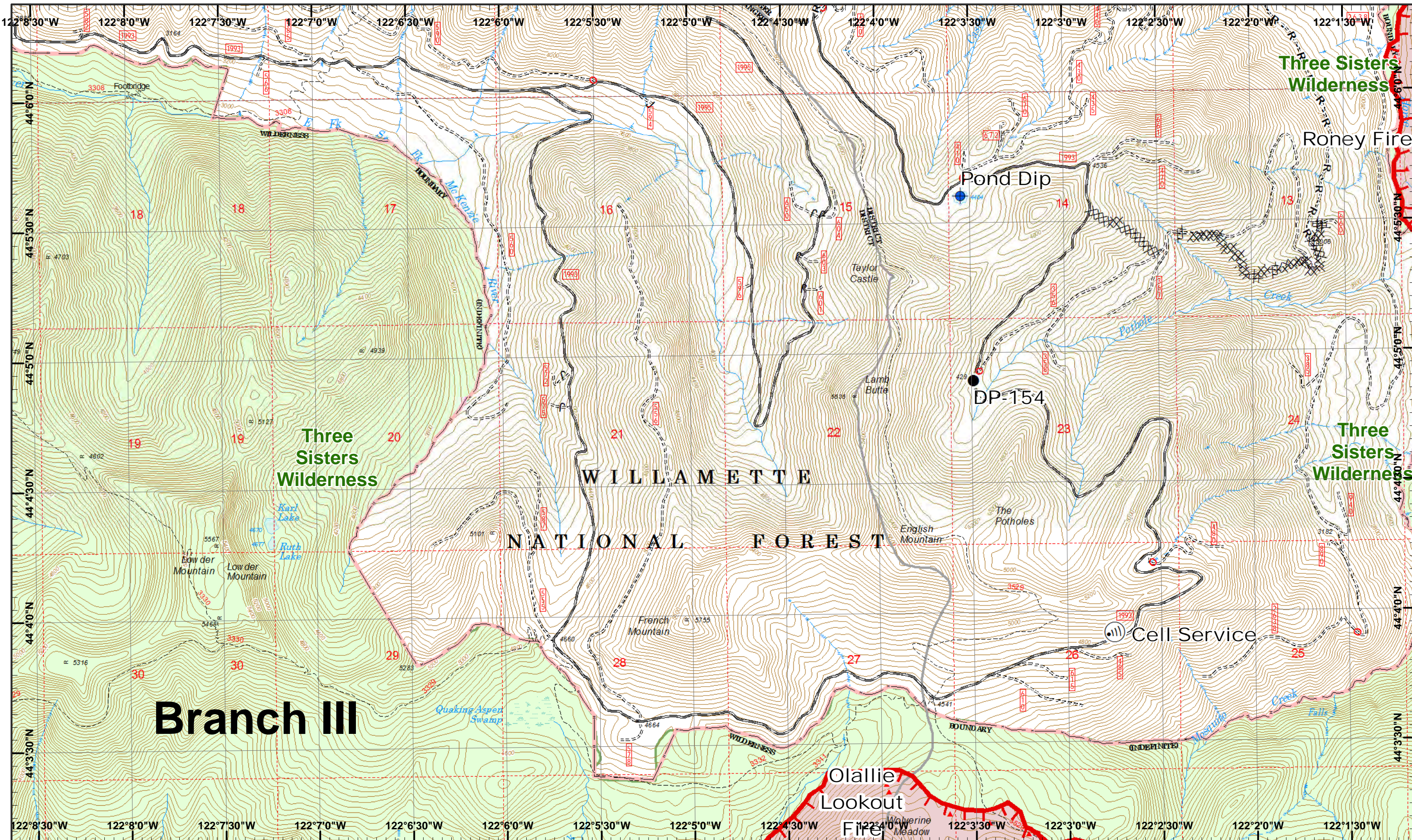
Rebel, Pete
Horse Creek
September 11, 2017

IR © 9/9/2017 1949
Rebel Fire - 7,941 Acres
Pete Fire - 51 Acres
Chalie Lookout Fire - 1,221 Acres
Roney Fire - 3,161 Acres
Separation Fire - 16,588 Acres
Avenue Fire - 2,038 Acres
Nash Fire - 6,409 Acres
Map Created 9/10/2017 7:47:37 PM RDC

Drop Point R - Road as Line
Helispot



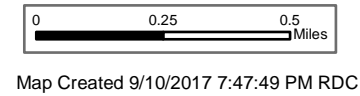
1	2	3
4	5	6
7	8	9
10	11	12
13	14	15
16	17	18
19	20	21
22	23	24



Branch III

Rebel, Pete
Horse Creek
September 11, 2017

IR © 9/9/2017 1949
Rebel Fire - 7,941 Acres
Pete Fire - 51 Acres
Ollalie Lookout Fire - 1,221 Acres
Roney Fire - 3,161 Acres
Separation Fire - 16,588 Acres
Avenue Fire - 2,038 Acres
Nash Fire - 6,409 Acres

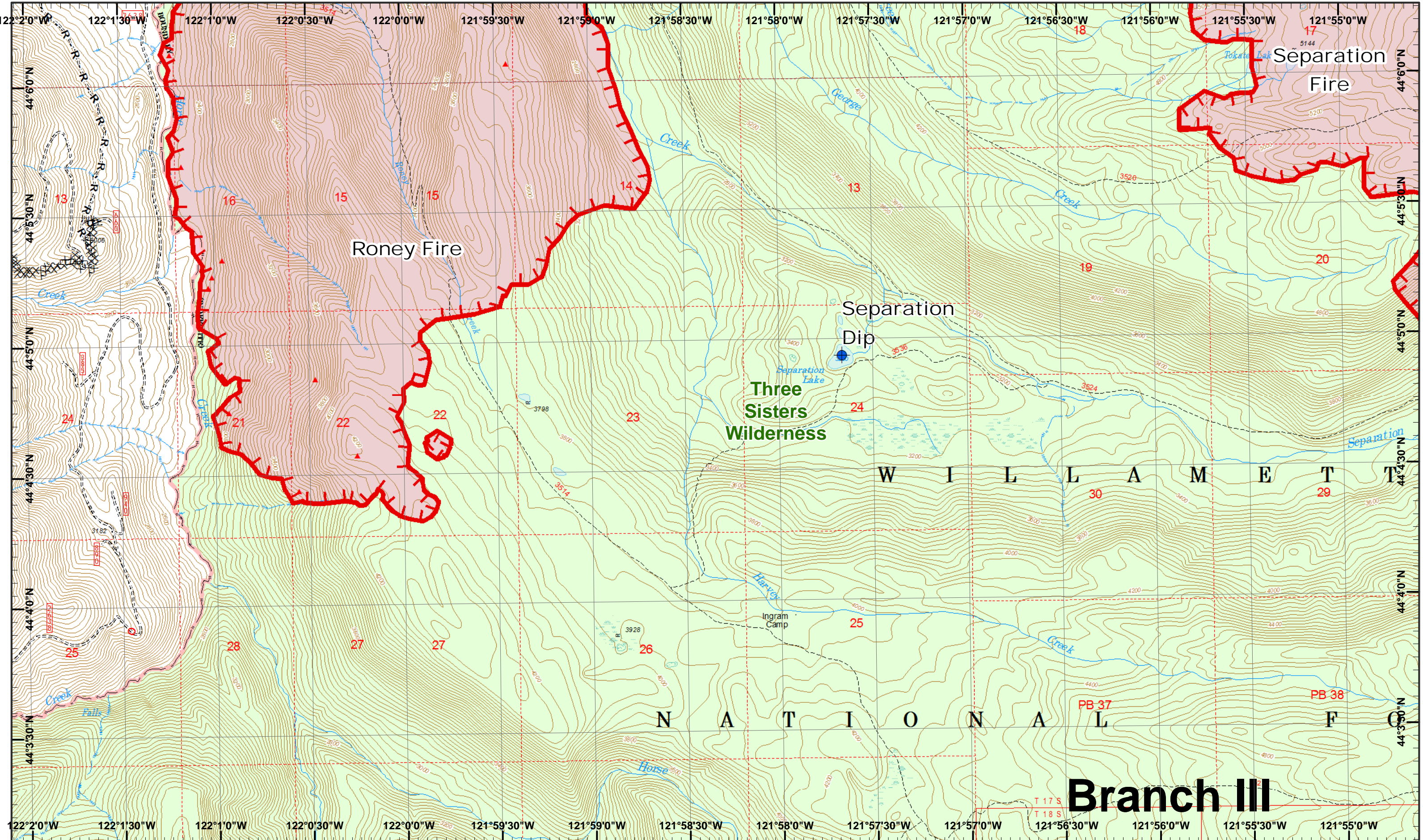


Dip Site
 IR Heat Source
 Internet Access
 Uncontrolled Fire
 Road as Line
 Drop Point
 Completed Dozer

Dip Site
 IR Heat Source
 Internet Access
 Uncontrolled Fire
 Road as Line
 Completed Dozer

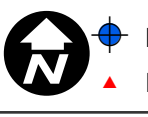


1	2
3	4
5	6
7	8
9	10
11	12
13	14
15	16
17	18
19	20
21	22
23	24
25	26
27	28
29	30

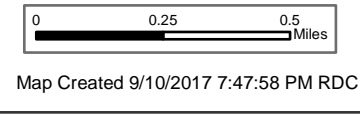


Rebel, Pete
Horse Creek
September 11, 2017

IR © 9/9/2017 1949
Rebel Fire - 7,941 Acres
Pete Fire - 51 Acres
Oxalis Lookout Fire - 1,221 Acres
Roney Fire - 3,161 Acres
Separation Fire - 16,588 Acres
Avenue Fire - 2,038 Acres
Nash Fire - 6,409 Acres



Dip Site
IR Heat Source
Uncontrolled Fire
R - Road as Line
Completed Dozer

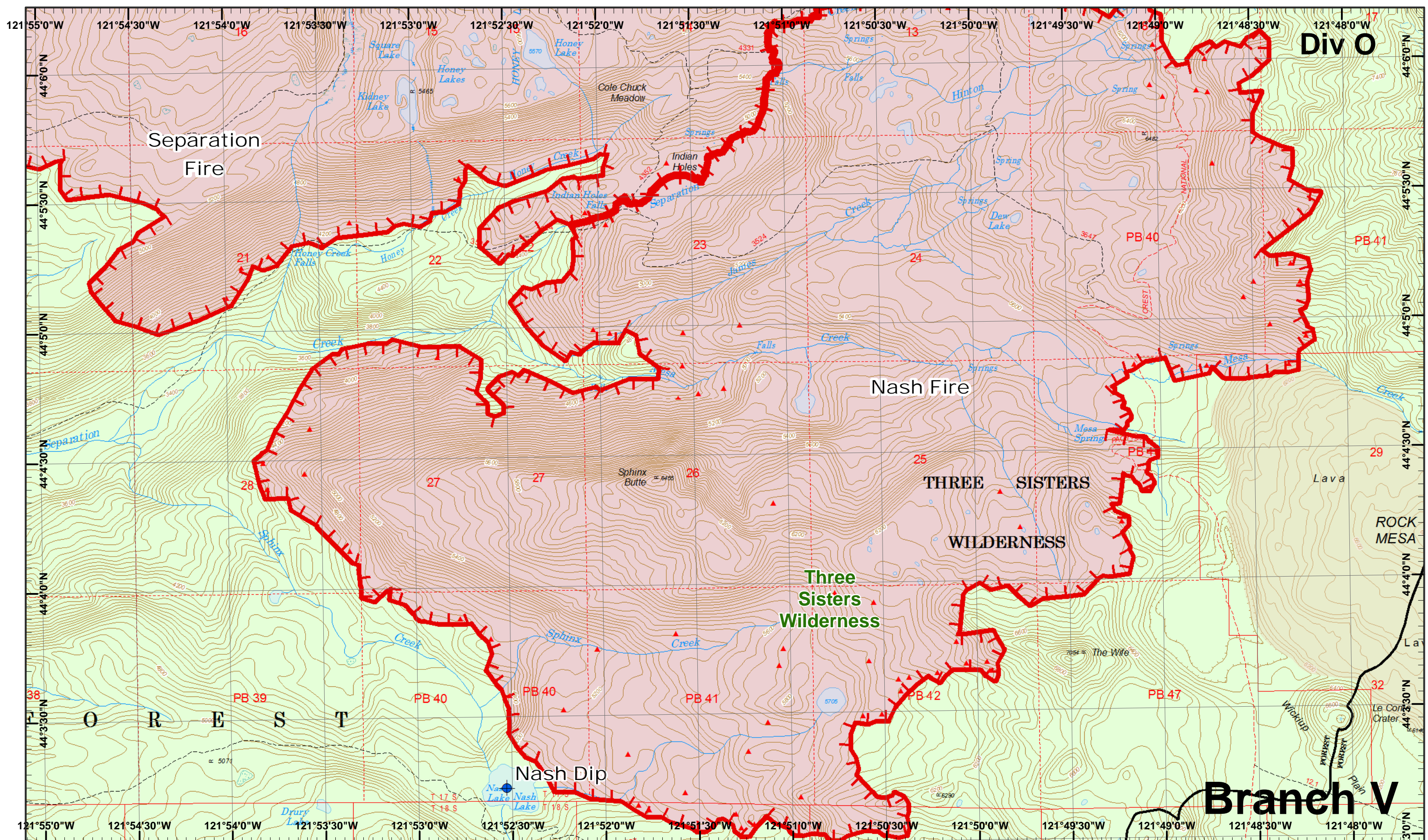


Map Created 9/10/2017 7:47:58 PM RDC



1	2
3	4
5	6
7	8
9	10
11	12
13	14
15	16
17	18
19	20
21	22
23	24

Page 13
)(Division
[] Branch



Div O

Branch V

Rebel, Pete
Horse Creek
September 11, 2017

IR © 9/9/2017 1949
Rebel Fire - 7,941 Acres
Pete Fire - 51 Acres
Challie Lookout Fire - 1,221 Acres
Roney Fire - 3,161 Acres
Separation Fire - 16,588 Acres
Avenue Fire - 2,038 Acres
Nash Fire - 6,409 Acres

0 0.25 0.5 Miles

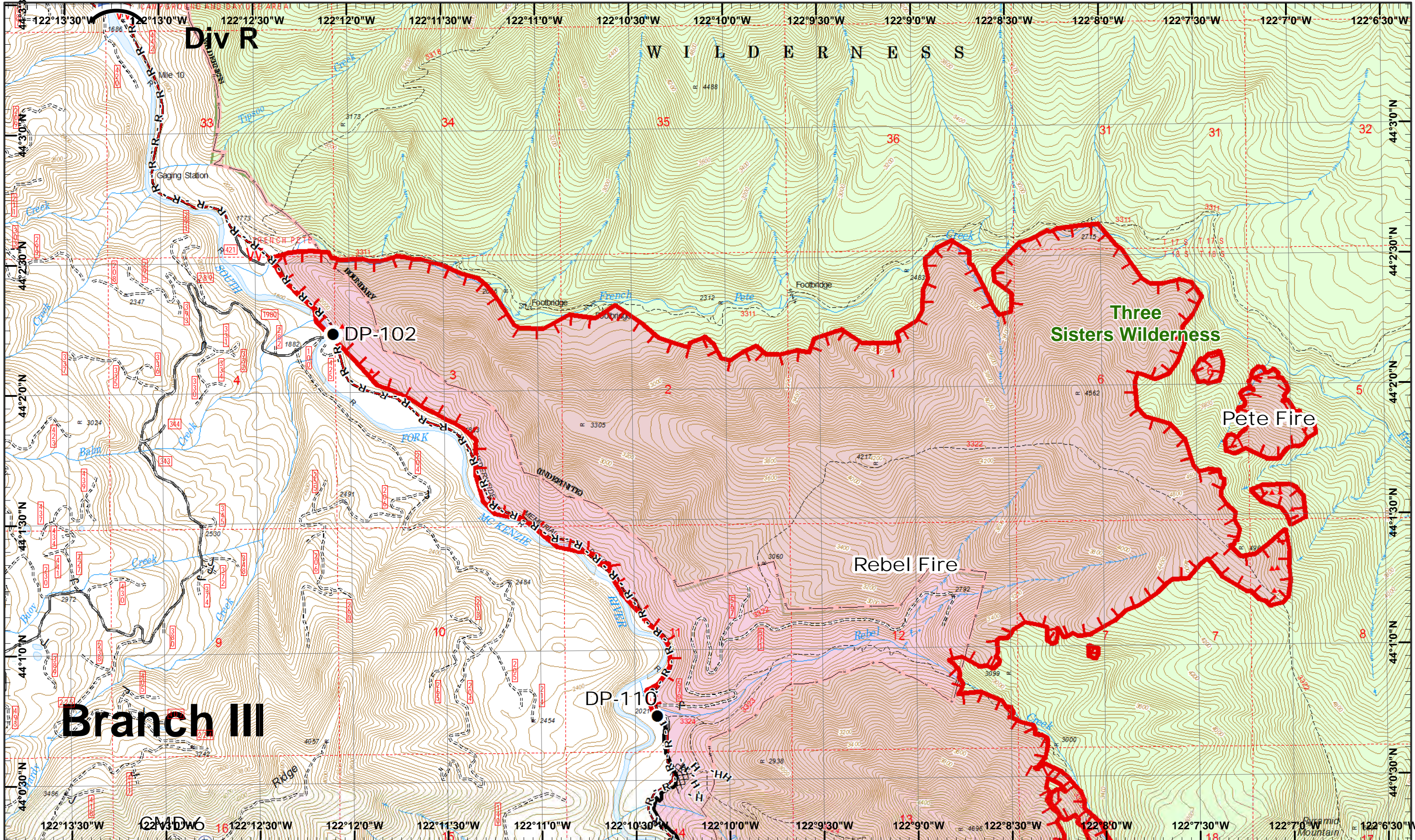
Dip Site
 IR Heat Source

Uncontrolled Fire

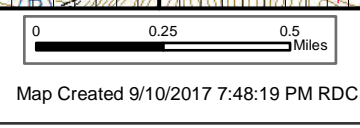


1	2	3	4	5	6	7	8	9	10
11	12	13	14	15	16	17	18	19	20
21	22	23	24	25	26	27	28	29	30

Page 14
)(Division
)(Branch



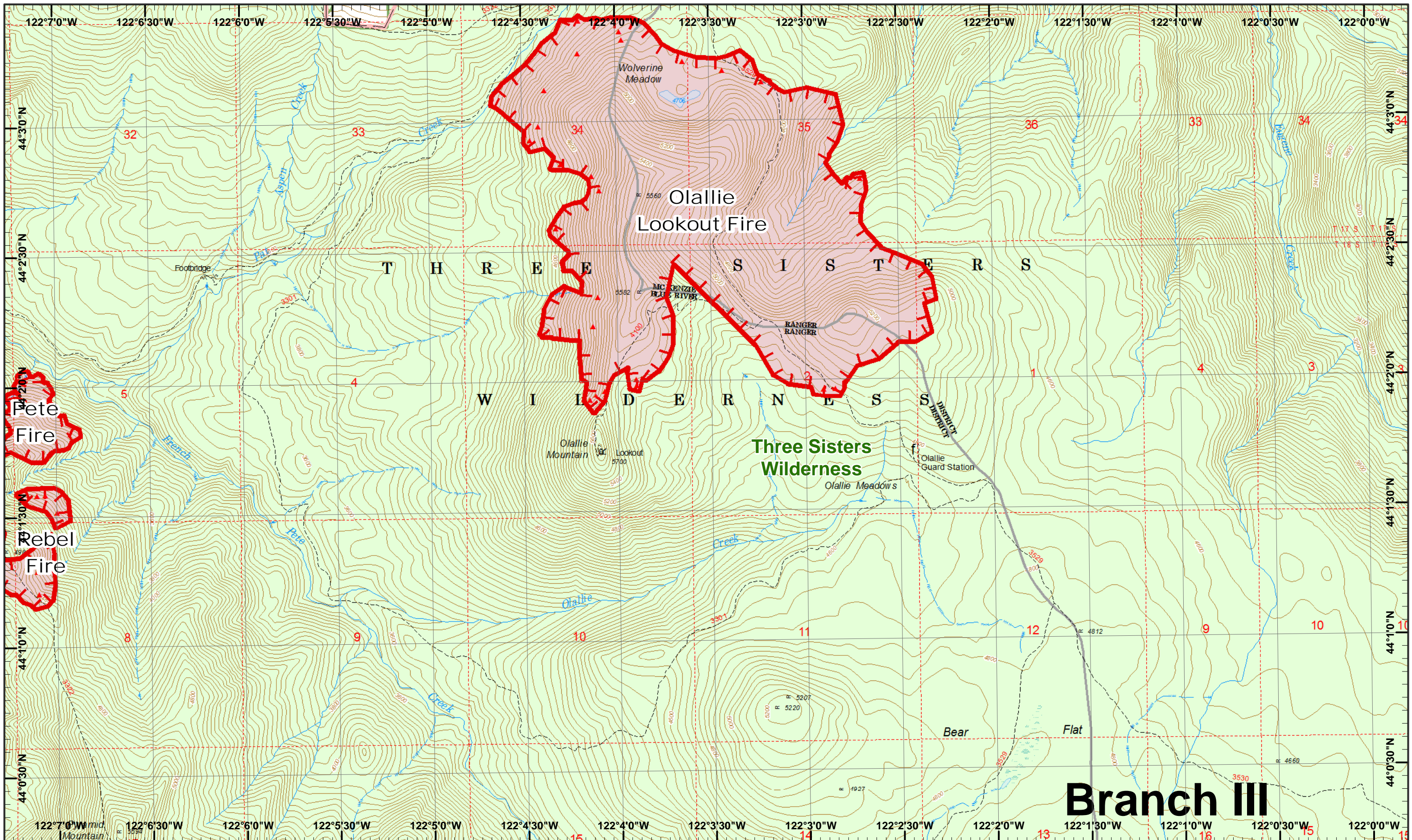
Rebel, Pete Horse Creek
 September 11, 2017
 IR @ 9/9/2017 1949
 Rebel Fire - 7,941 Acres
 Pete Fire - 51 Acres
 Challe Lookout Fire - 1,221 Acres
 Roney Fire - 3,161 Acres
 Separation Fire - 16,588 Acres
 Avenue Fire - 2,038 Acres
 Nash Fire - 6,409 Acres



- North Arrow
- Drop Point
- IR Heat Source
- Water Source
- Completed
- Completed Hand
- Helispot
- Repeater
- Uncontrolled Fire
- Completed Dozer
- Road as Line



1	2
3	4
5	6
7	8
9	10
11	12
13	14
15	16
17	18
19	20
21	22
23	24



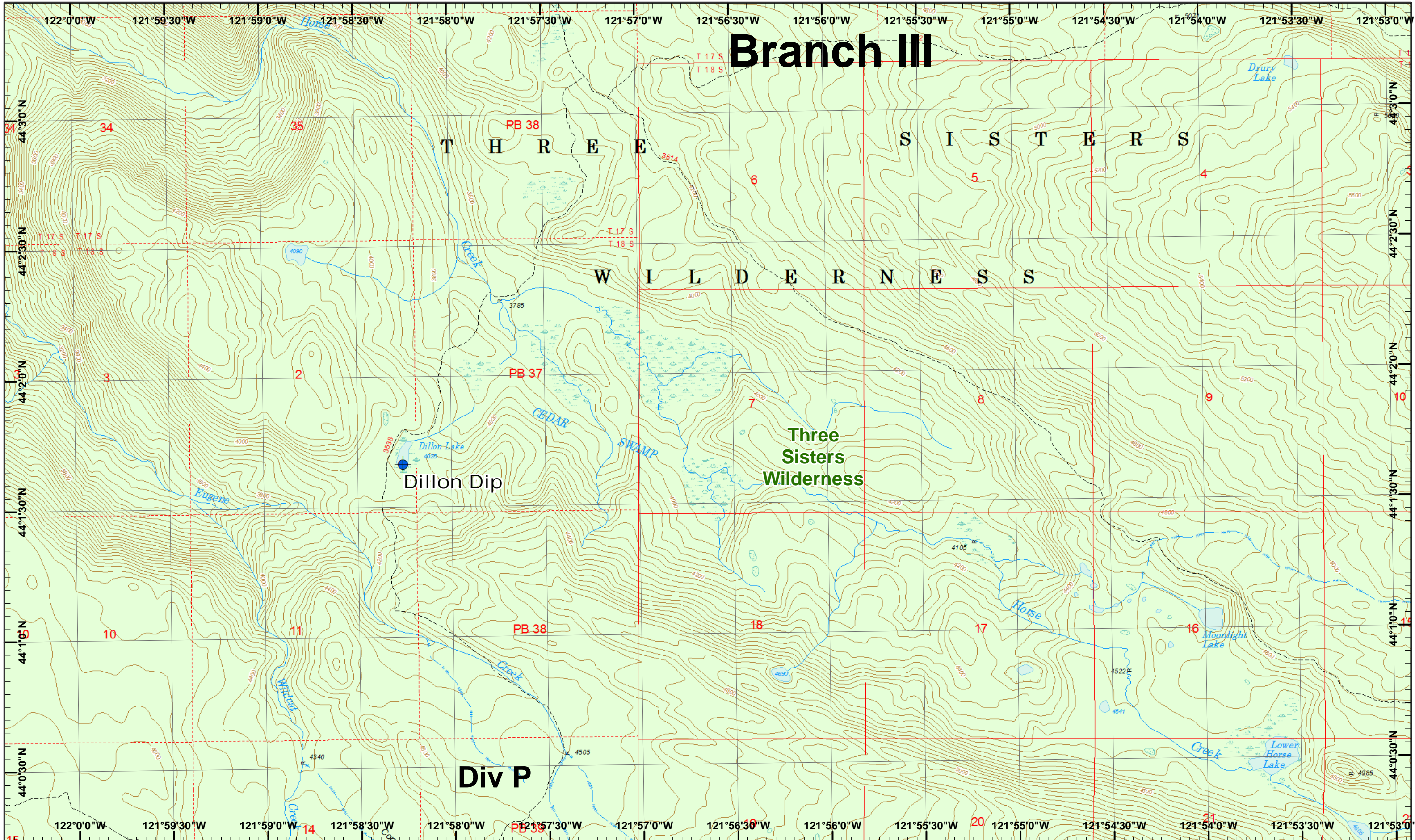
Rebel, Pete Horse Creek
 September 11, 2017
 IR © 9/9/2017 1949
 Rebel Fire - 7,941 Acres
 Pete Fire - 51 Acres
 Olallie Lookout Fire - 1,221 Acres
 Roney Fire - 3,161 Acres
 Separation Fire - 16,588 Acres
 Avenue Fire - 2,038 Acres
 Nash Fire - 6,409 Acres

0 0.25 0.5 Miles
 Map Created 9/10/2017 7:48:28 PM RDC

 IR Heat Source
 Uncontrolled Fire



1	2
3	4
5	6
7	8
9	10
11	12
13	14
15	16
17	18
19	20
21	22
23	24



Branch III

T H R E E S I S T E R S

W I L D E R N E S S


Three Sisters Wilderness

Dillon Dip

Div P

Rebel, Pete
Horse Creek
September 11, 2017

IR © 9/9/2017 1949
Rebel Fire - 7,941 Acres
Pete Fire - 51 Acres
Ollie Lookout Fire - 1,221 Acres
Roney Fire - 3,161 Acres
Separation Fire - 16,588 Acres
Avenue Fire - 2,038 Acres
Nash Fire - 6,409 Acres



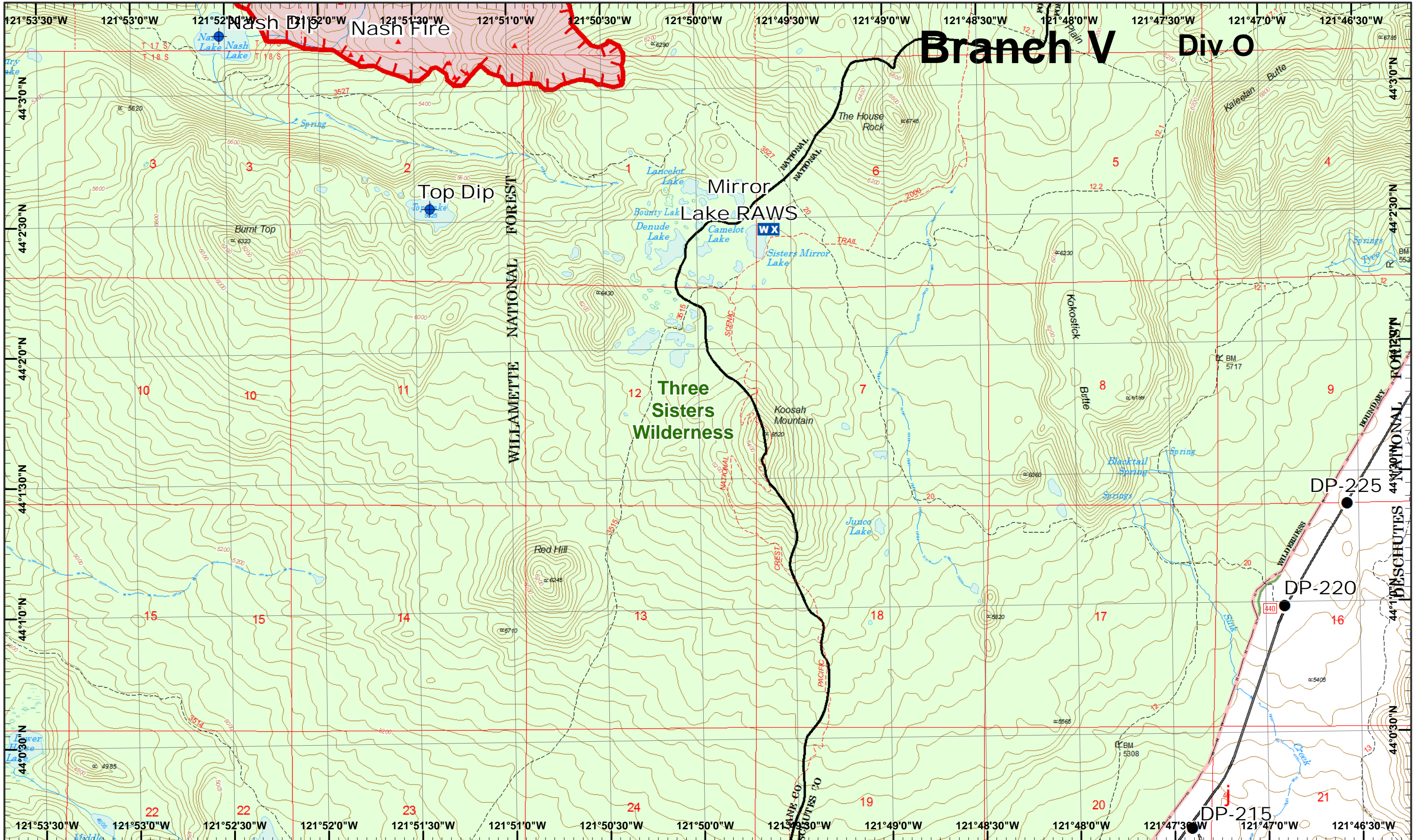
Dip Site



1	2	3	4	5	6	7	8	9	10
11	12	13	14	15	16	17	18	19	20
21	22	23	24	25	26	27	28	29	30

Page 17
Division
Branch





Branch V Div O

Rebel, Pete
 Horse Creek
 September 11, 2017

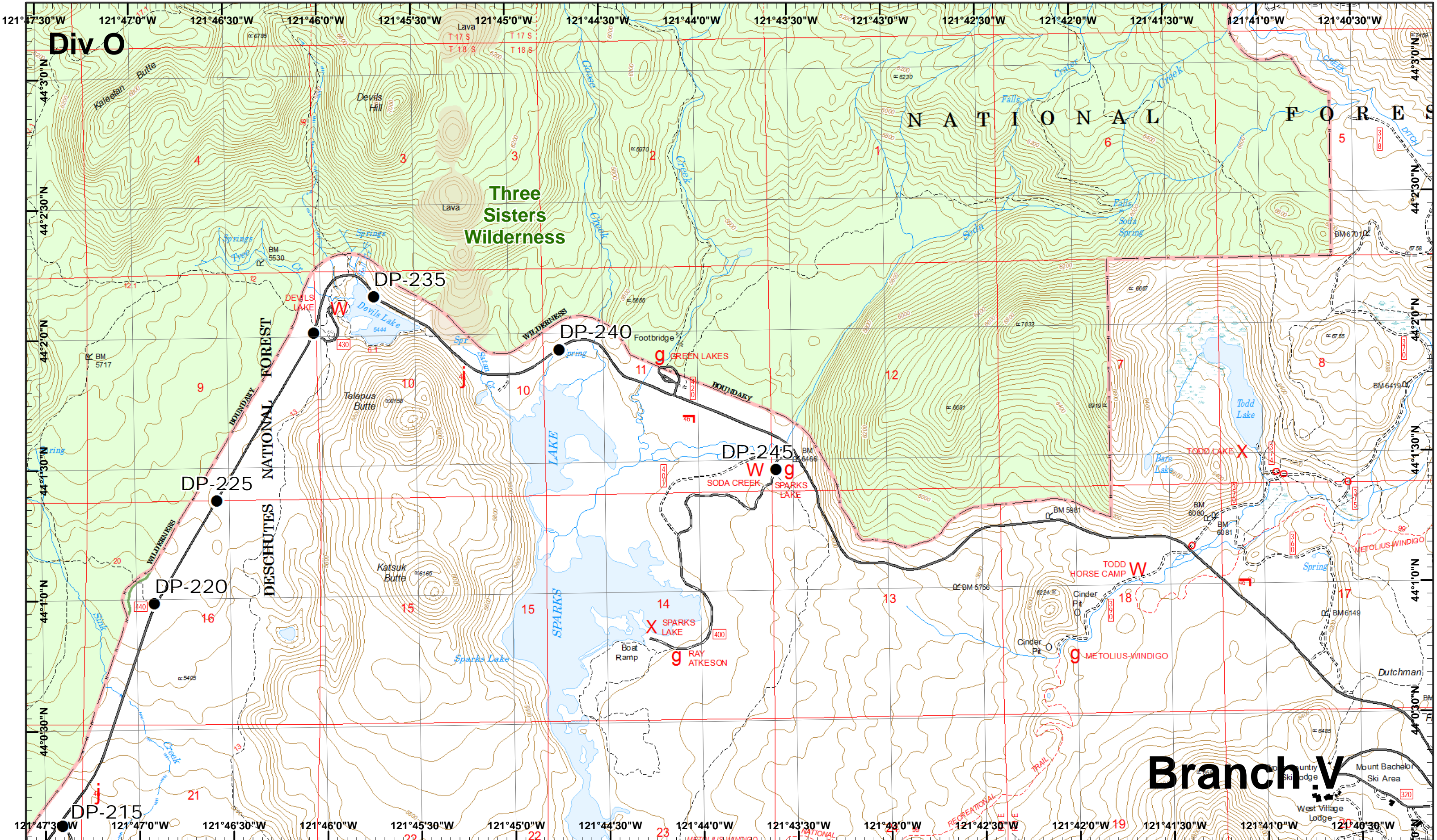
IR © 9/9/2017 1949
 Rebel Fire - 7,941 Acres
 Pete Fire - 51 Acres
 Clallie Lookout Fire - 1,221 Acres
 Roney Fire - 3,161 Acres
 Separation Fire - 16,588 Acres
 Avenue Fire - 2,038 Acres
 Nash Fire - 6,409 Acres

0 0.25 0.5 Miles
 Dip Site IR Heat Source Uncontrolled Fire
 Mobile Weather Drop Point

Map Created 9/10/2017 7:48:46 PM RDC



1	2
3	4
5	6
7	8
9	10
11	12
13	14
15	16
17	18
19	20
21	22
23	24



Div O

NATIONAL FOREST

Three Sisters Wilderness

DESCHUTES NATIONAL FOREST

Branch V

Rebel, Pete Horse Creek
September 11, 2017

IR © 9/9/2017 1949
Rebel Fire - 7,941 Acres
Pete Fire - 51 Acres
Ollalie Lookout Fire - 1,221 Acres
Roney Fire - 3,161 Acres
Separation Fire - 16,588 Acres
Avenue Fire - 2,038 Acres
Nash Fire - 6,409 Acres

Map Created 9/10/2017 7:48:58 PM RDC



Drop Point

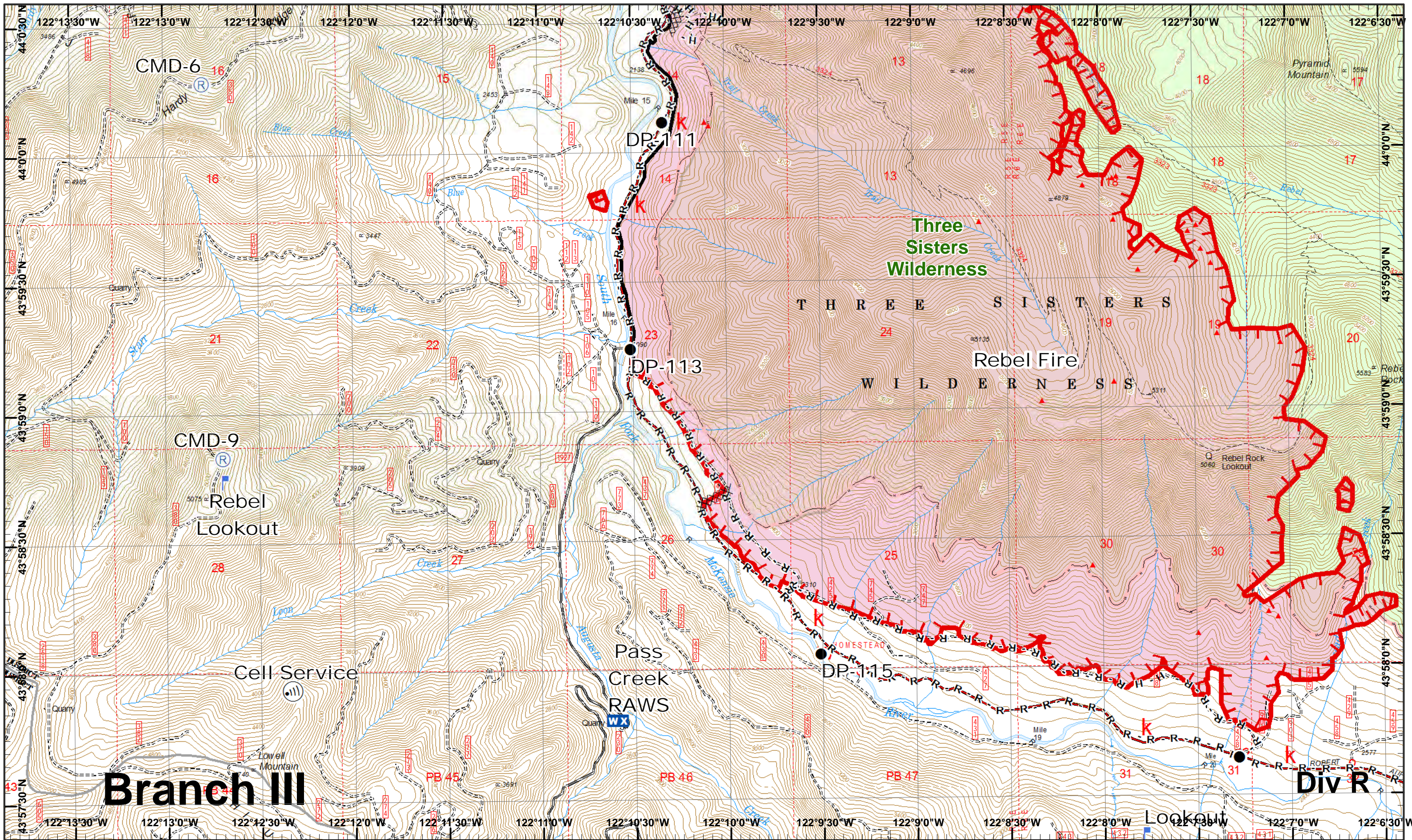


1	2
3	4
5	6
7	8
9	10
11	12
13	14
15	16
17	18
19	20
21	22
23	24

Page 19


)(Division
[] Branch





Rebel, Pete Horse Creek
 September 11, 2017

IR © 9/9/2017 1949
 Rebel Fire - 7,941 Acres
 Pete Fire - 51 Acres
 Quail Lookout Fire - 1,221 Acres
 Roney Fire - 3,161 Acres
 Separation Fire - 16,588 Acres
 Avenue Fire - 2,038 Acres
 Nash Fire - 6,409 Acres



Drop Point
 IR Heat Source

Internet Access

Lookout
 Mobile Weather

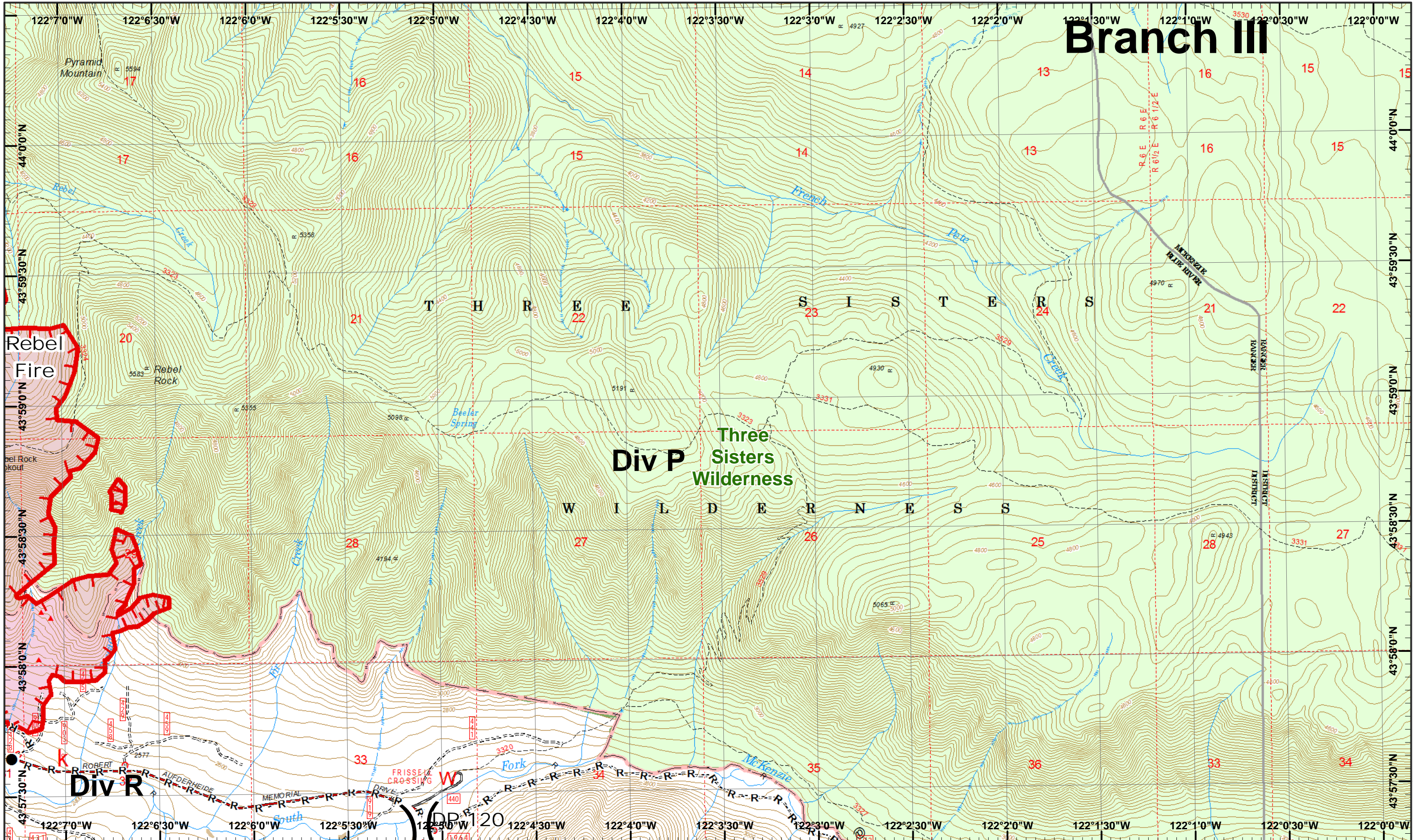
Repeater
 Uncontrolled Fire

Completed
 Completed Hand
 Completed Dozer
 Road as Line



1	2	3	4
5	6	7	8
9	10	11	12
13	14	15	16
17	18	19	20
21	22	23	24

Branch III



**Rebel, Pete
Horse Creek**
September 11, 2017

IR © 9/9/2017 1949
Rebel Fire - 7,941 Acres
Pete Fire - 51 Acres
Challice Lookout Fire - 1,221 Acres
Roney Fire - 3,161 Acres
Separation Fire - 16,588 Acres
Avenue Fire - 2,038 Acres
Nash Fire - 6,409 Acres

0 0.25 0.5 Miles
Map Created 9/10/2017 7:49:32 PM RDC

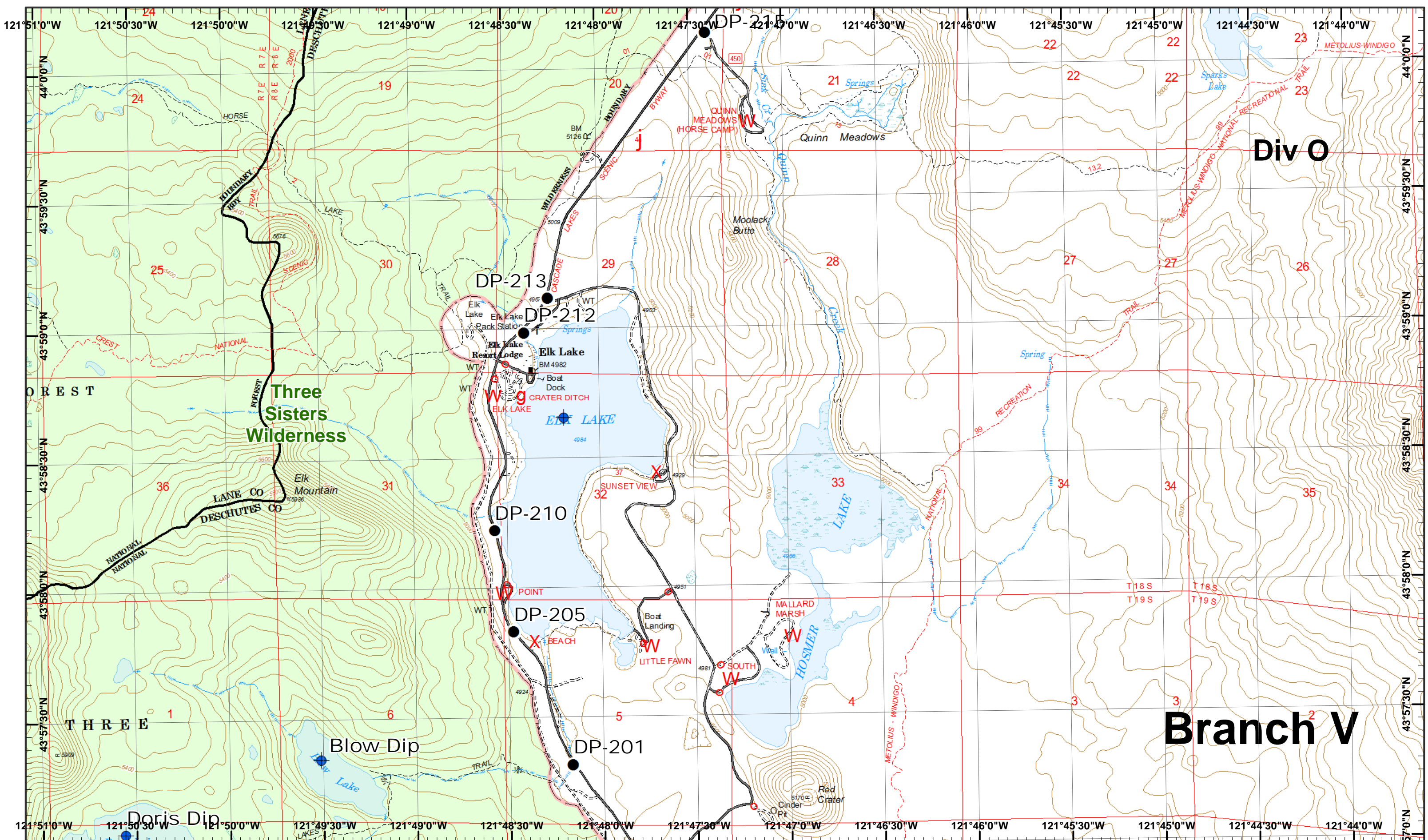


● Drop Point
▲ IR Heat Source
R - Road as Line
■ Uncontrolled Fire



1	2
3	4
5	6
7	8
9	10
11	12
13	14
15	16
17	18
19	20
21	22
23	24









Div O

Branch V

Rebel, Pete
Horse Creek
September 11, 2017

IR © 9/9/2017 1949
Rebel Fire - 7,941 Acres
Pete Fire - 51 Acres
Ollalie Lookout Fire - 1,221 Acres
Roney Fire - 3,161 Acres
Separation Fire - 16,588 Acres
Avenue Fire - 2,038 Acres
Nash Fire - 6,409 Acres




 Dip Site
 Drop Point

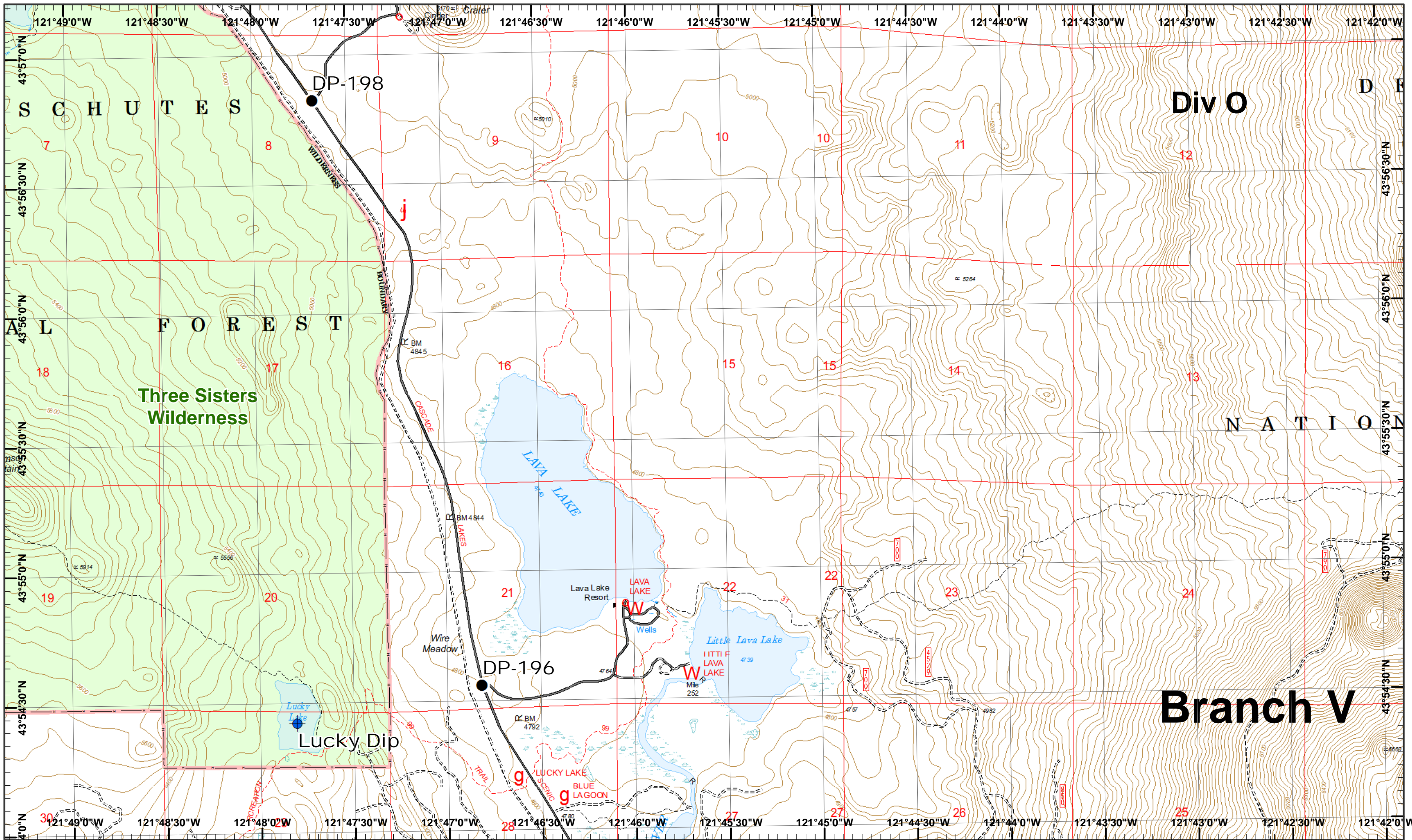
Map Created 9/10/2017 7:49:42 PM RDC



1	2
3	4
5	6
7	8
9	10
11	12
13	14
15	16
17	18
19	20
21	22
23	24

Page 22
)(Division
)(Branch





Rebel, Pete
Horse Creek
September 11, 2017

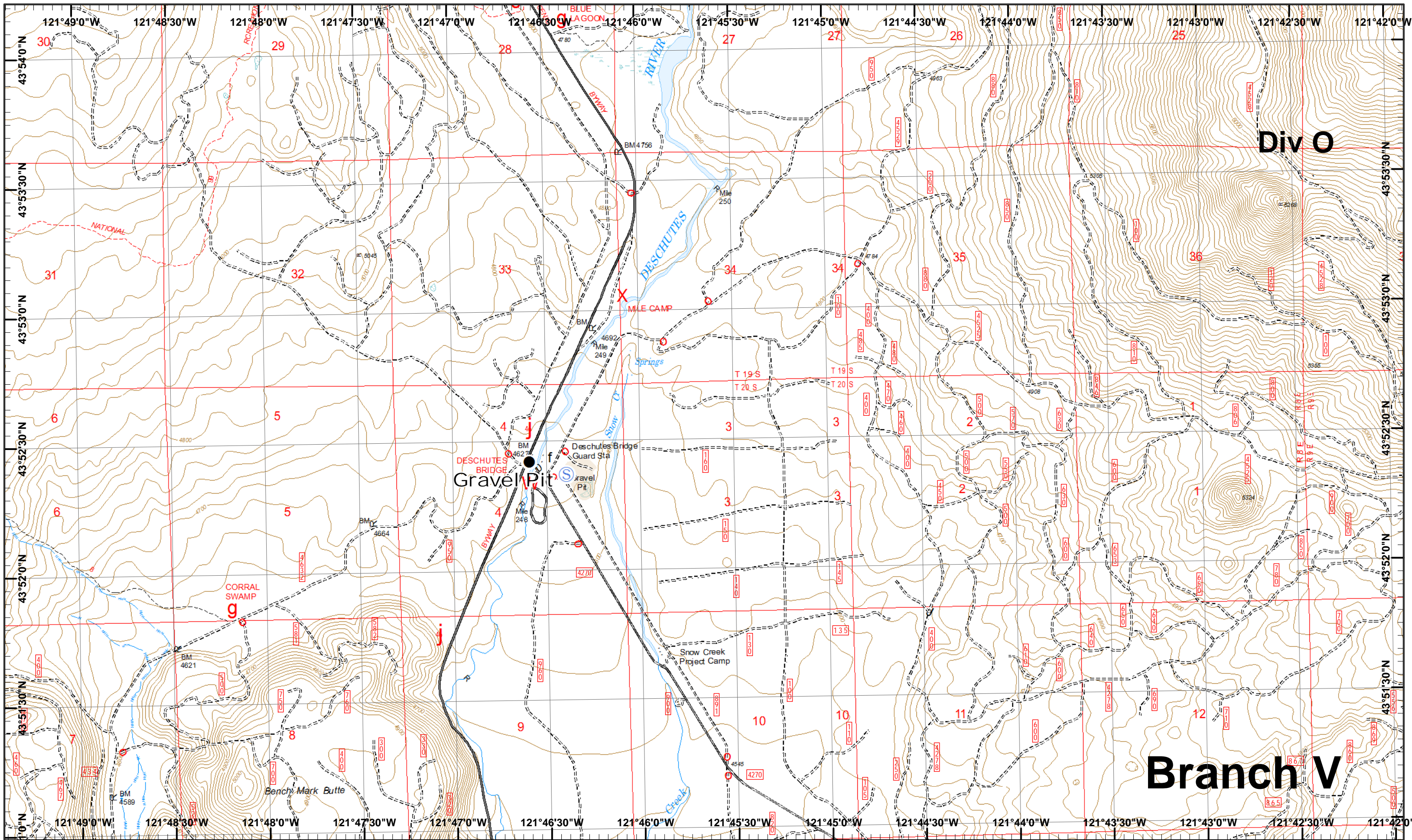
IR © 9/9/2017 1949
Rebel Fire - 7,941 Acres
Pete Fire - 51 Acres
Challe Lookout Fire - 1,221 Acres
Roney Fire - 3,161 Acres
Separation Fire - 16,588 Acres
Avenue Fire - 2,038 Acres
Nash Fire - 6,409 Acres

0 0.25 0.5 Miles

Map Created 9/10/2017 7:49:51 PM PDM

Dip Site
 Drop Point




Page 23
)(Division
)(Branch



Rebel, Pete
 Horse Creek
 September 11, 2017

IR © 9/9/2017 1949
 Rebel Fire - 7,941 Acres
 Pete Fire - 51 Acres
 Challe Lookout Fire - 1,221 Acres
 Roney Fire - 3,161 Acres
 Separation Fire - 16,588 Acres
 Avenue Fire - 2,038 Acres
 Nash Fire - 6,409 Acres

Map Created 9/10/2017 7:50:01 PM RDC




 Drop Point Staging Area

Branch V

Div O



1	2
3	4
5	6
7	8
9	10
11	12
13	14
15	16
17	18
19	20
21	22
23	24
25	26
27	28
29	30

Page 24
)(Division
)(Branch

