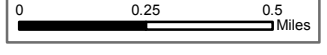













**Rebel Horse Creek**  
 September 14, 2017

IR @ 9/12/2017 2307  
 Rebel Fire - 8,410 Acres  
 Oatlie Lookout Fire - 1,500 Acres  
 Roney Fire - 3,349 Acres  
 Separation Fire - 17,636 Acres  
 Avenue Fire - 2,570 Acres  
 Nash Fire - 6,680 Acres



Map Created 9/13/2017 10:59:14 PM



-  Dip Site
-  Helispot
-  Uncontrolled Fire
-  Uncontrolled Fire
-  Completed Dozer R
-  Road as Line
-  Drop Point
-  Value at Risk
-  Uncontrolled Fire H
-  Uncontrolled Fire H
-  Completed Hand



1	2	3	4	5
6	7	8	9	10
11	12	13	14	15
16	17	18	19	20
21	22	23	24	25

