
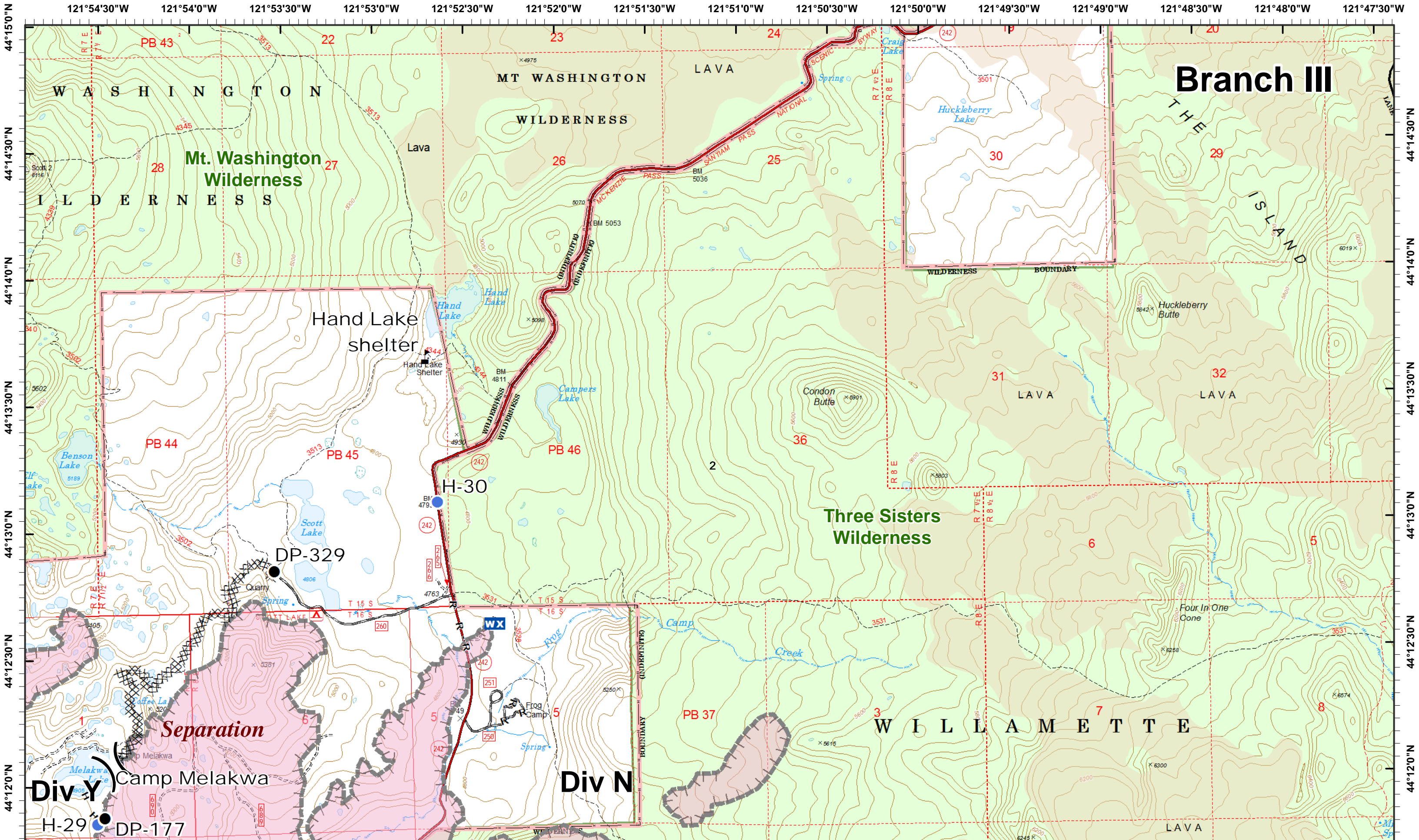

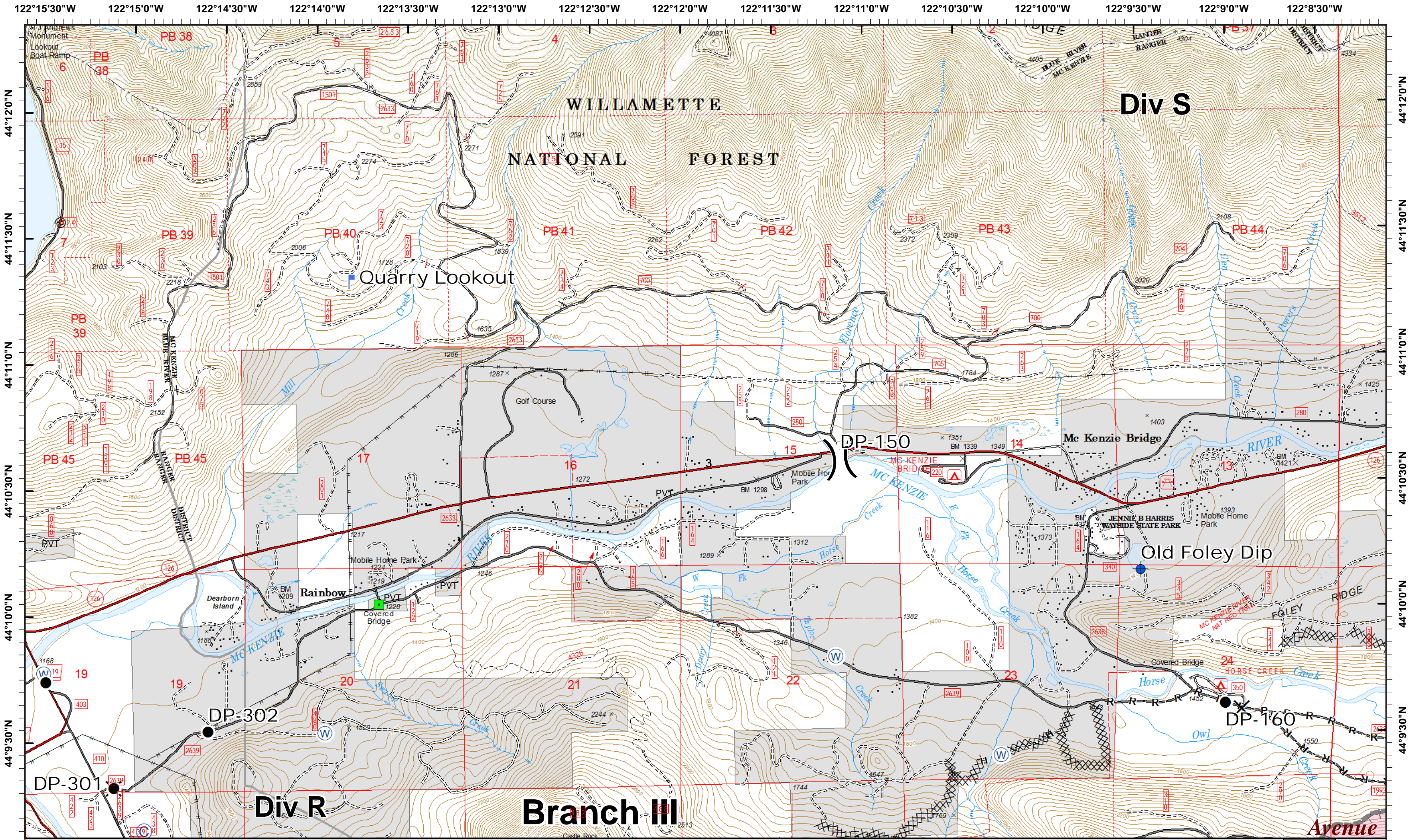



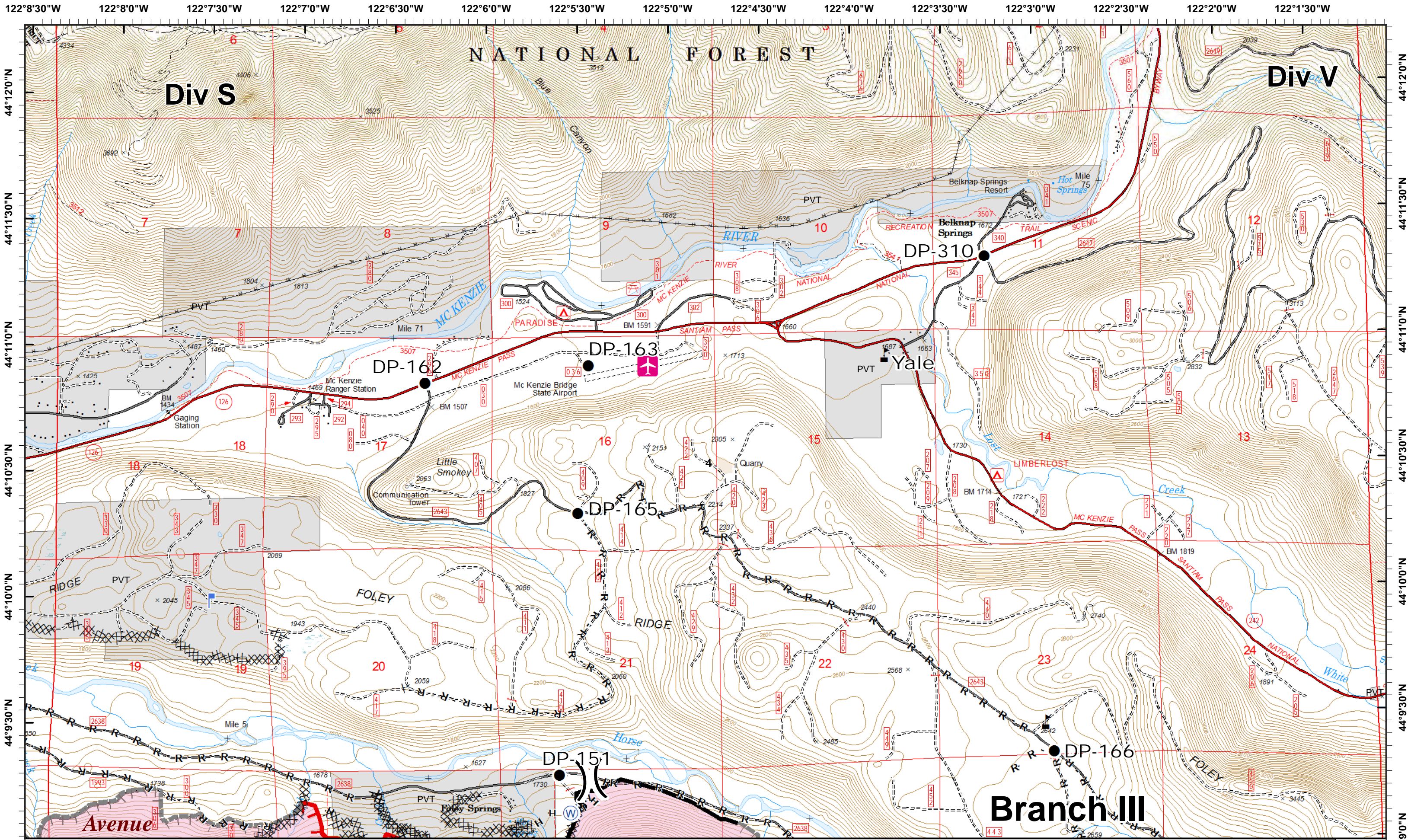
- Drop Point
- Ⓜ Internet Access
- Ⓜ Water Source
- ▬ Minimal Threat/Limited Action
- ⓧ Completed Dozer Line
- Road as Completed Line
- Helispot
- ▬ Completed Line
- Ⓜ Value at Risk
- Completed Hand Line


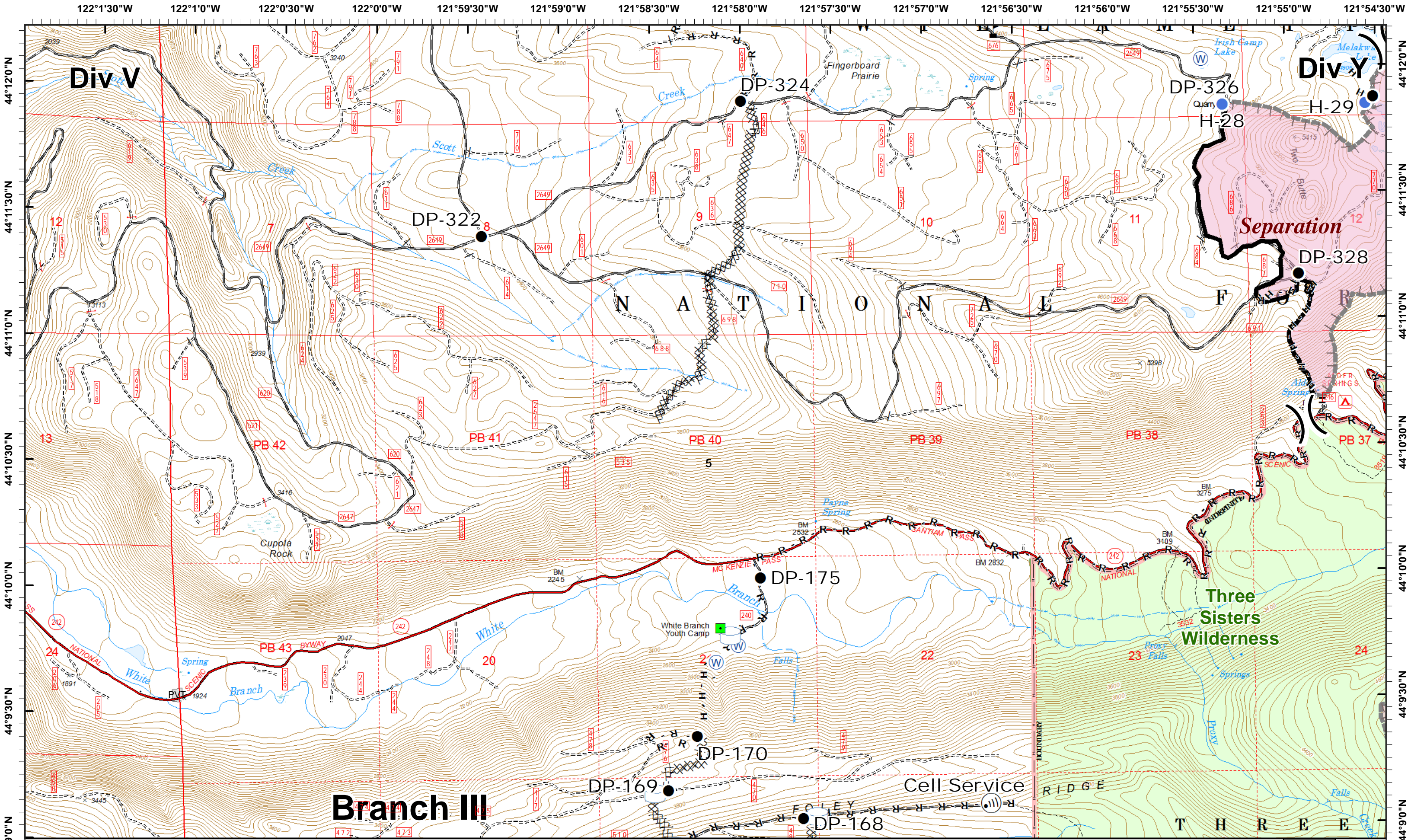


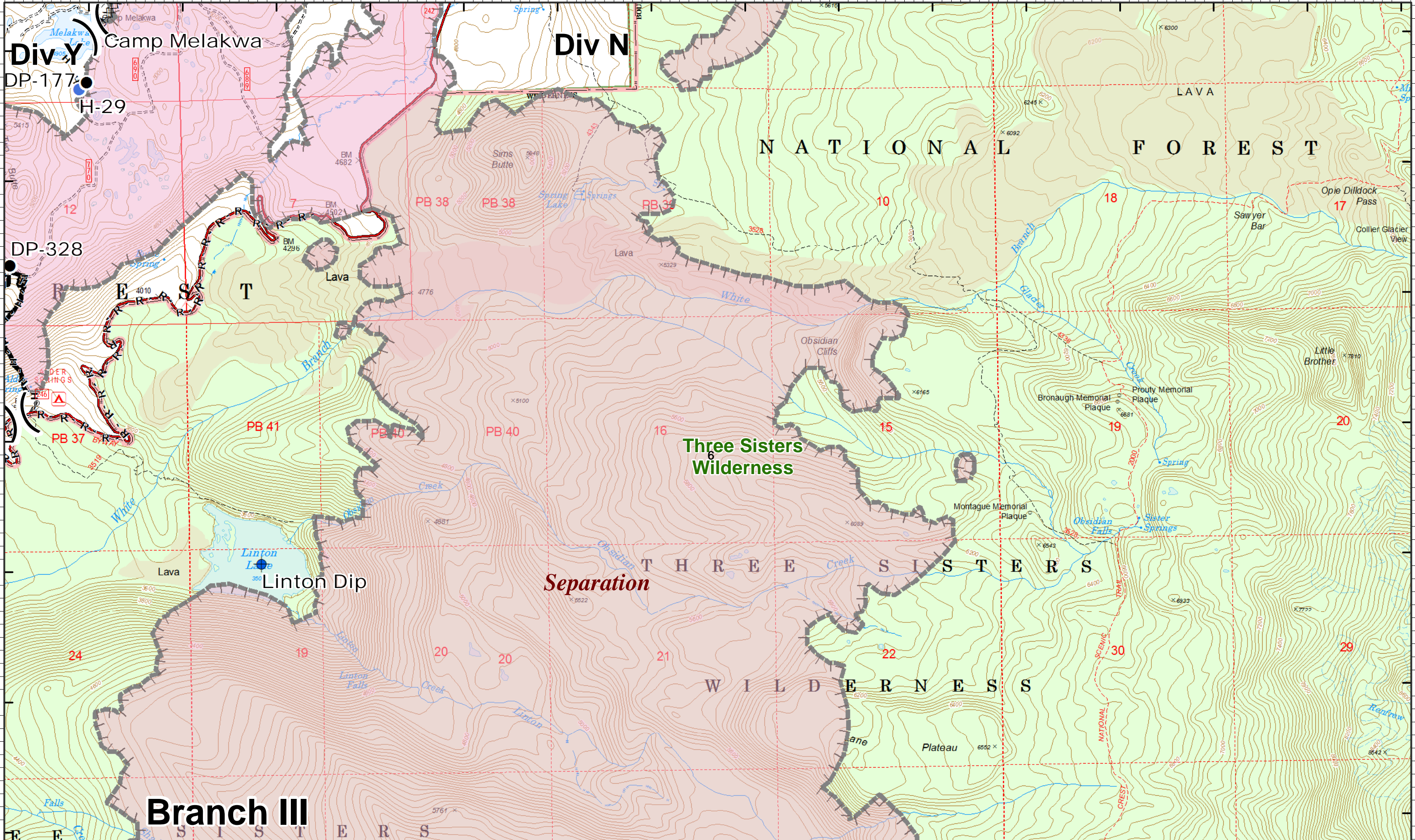


1	2	3	4	5
6	7	8	9	10
11	12	13	14	15
16	17	18	19	20
21	22	23	24	25









**Div Y**  
Camp Melakwa  
DP-177  
H-29

**Div N**

NATIONAL FOREST

**Three Sisters Wilderness**

*Separation* THREE SISTERS

WILDERNESS


**Branch III**


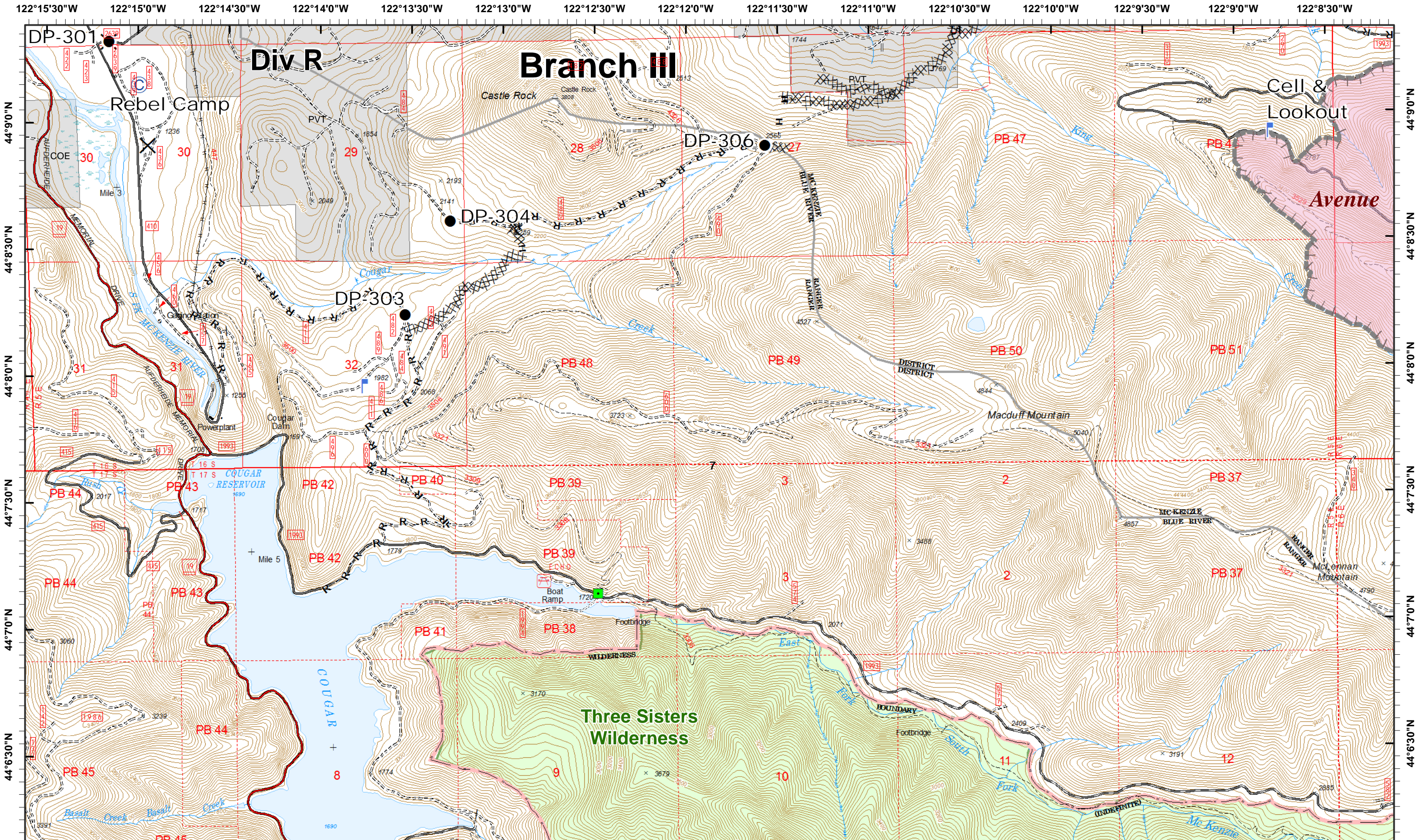
**Rebel Horse Creek**  
September 24, 2017  
Map Created 9/23/2017 9:00:32 PM

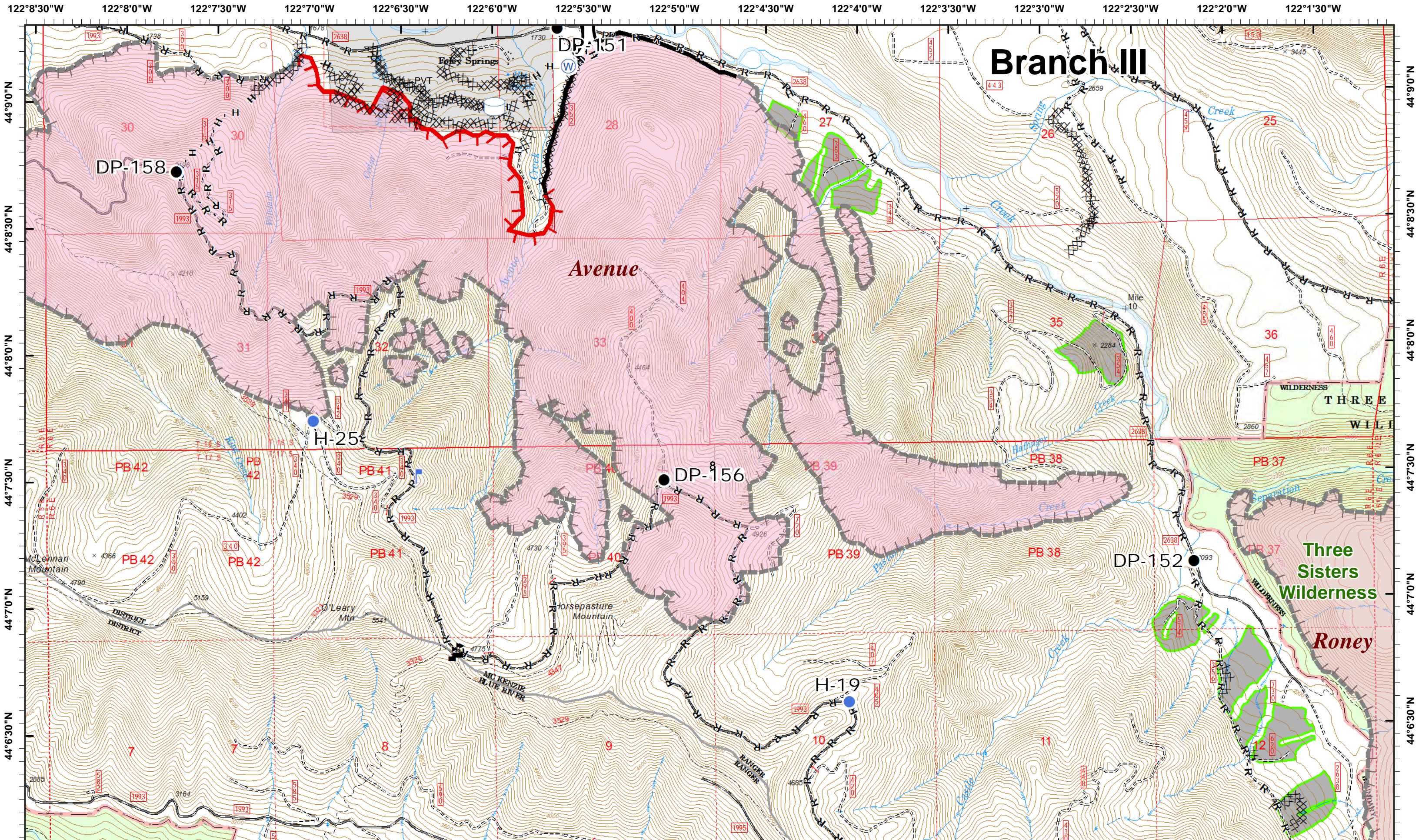


- Dip Site
- Helispot
- Drop Point
- Minimal Threat/Limited Action
- Completed Dozer Line
- Completed Hand Line
- Completed Dozer Line R - Road as Completed Line
- Completed Hand Line


Page 6



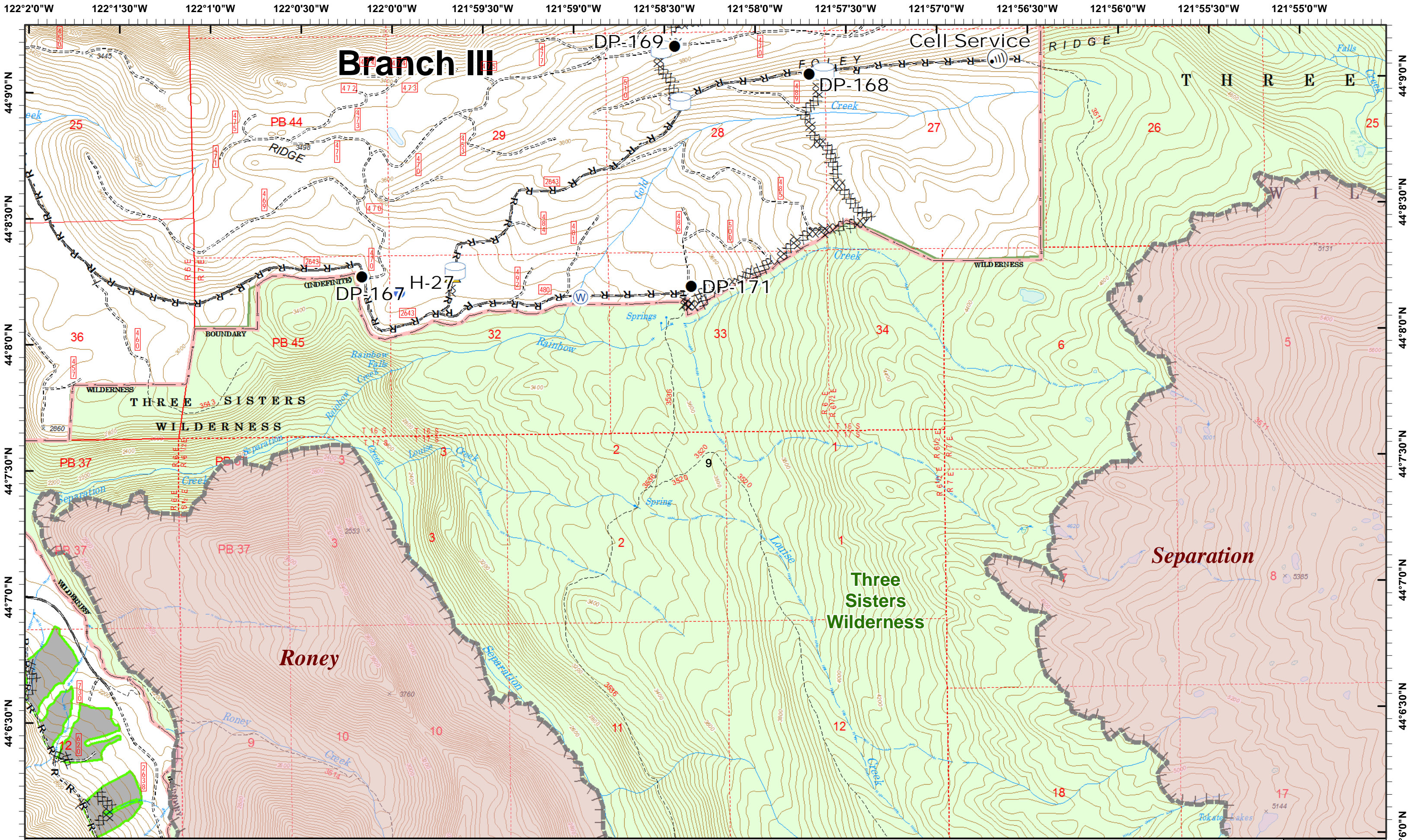





# Branch III







- Drop Point
- Ⓜ Internet Access
- Ⓜ Water Source
- Ⓜ Minimal Threat/Limited Action H - Completed Hand Line
- Pre-Harvest Timber Sales
- Helispot
- ⚠ Safety Zone
- Ⓜ Water Tank
- Ⓜ Completed Dozer Line
- R - Road as Completed Line



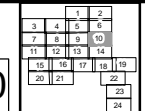
# Branch III

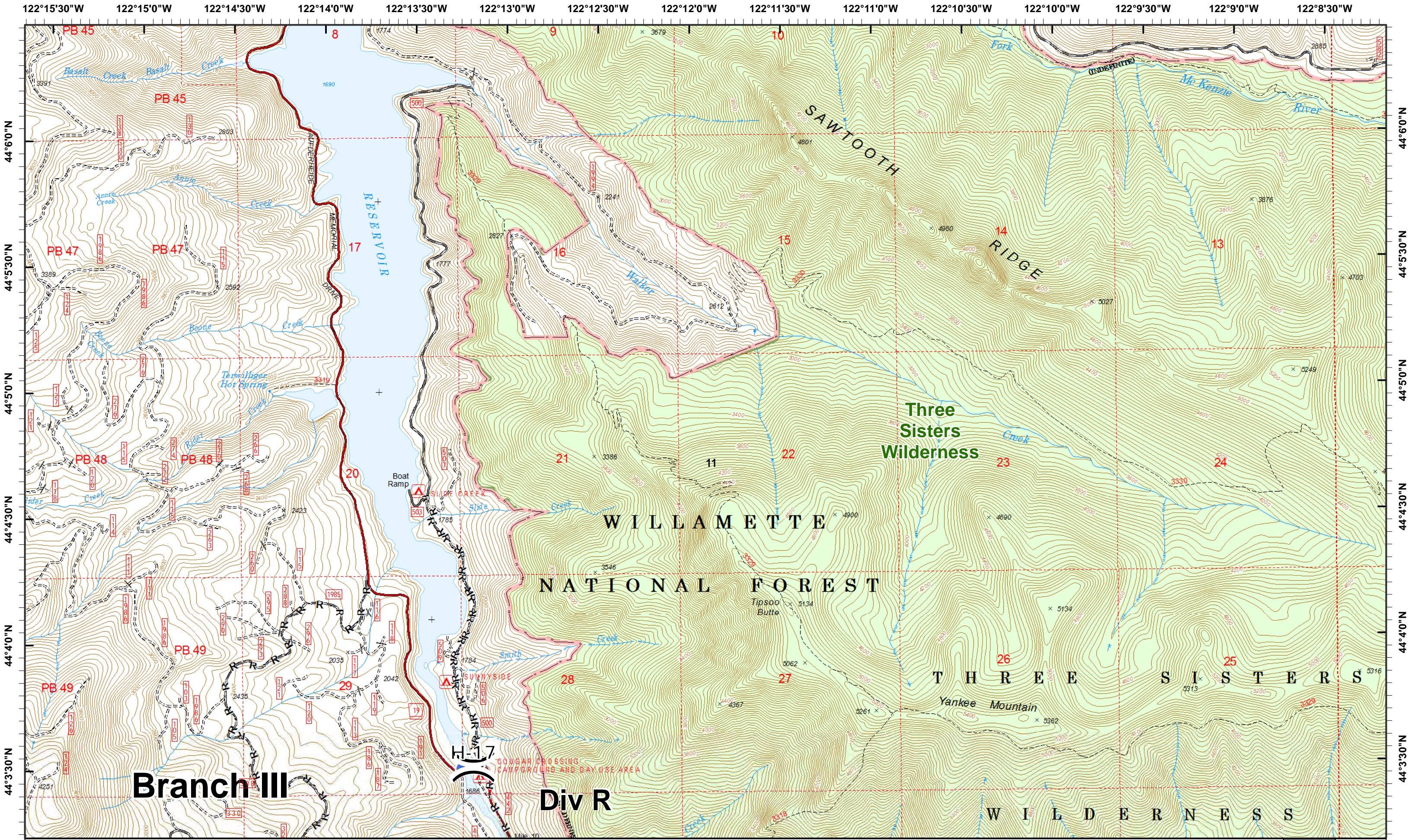
## Three Sisters Wilderness

### Separation


### Nash

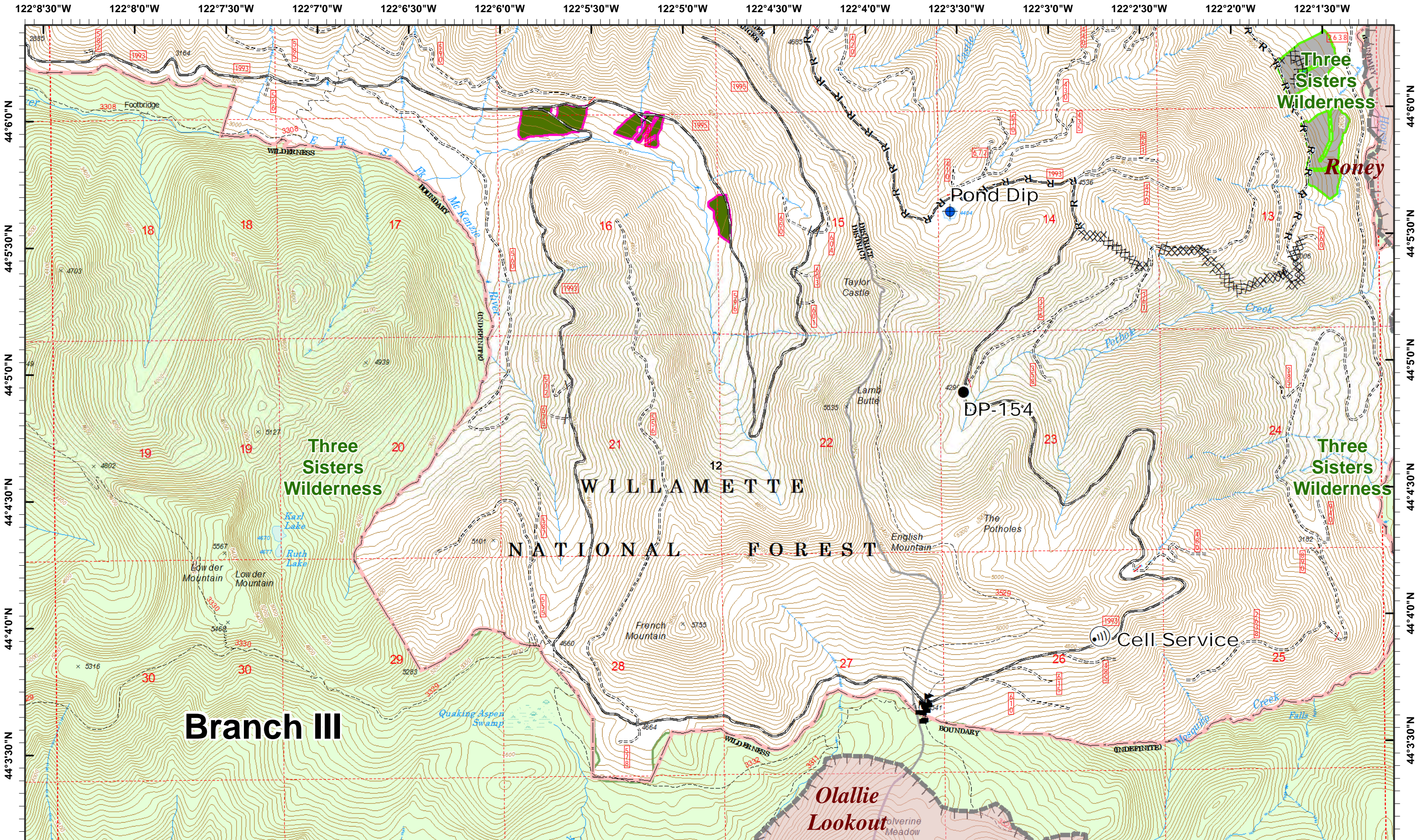
## Div O






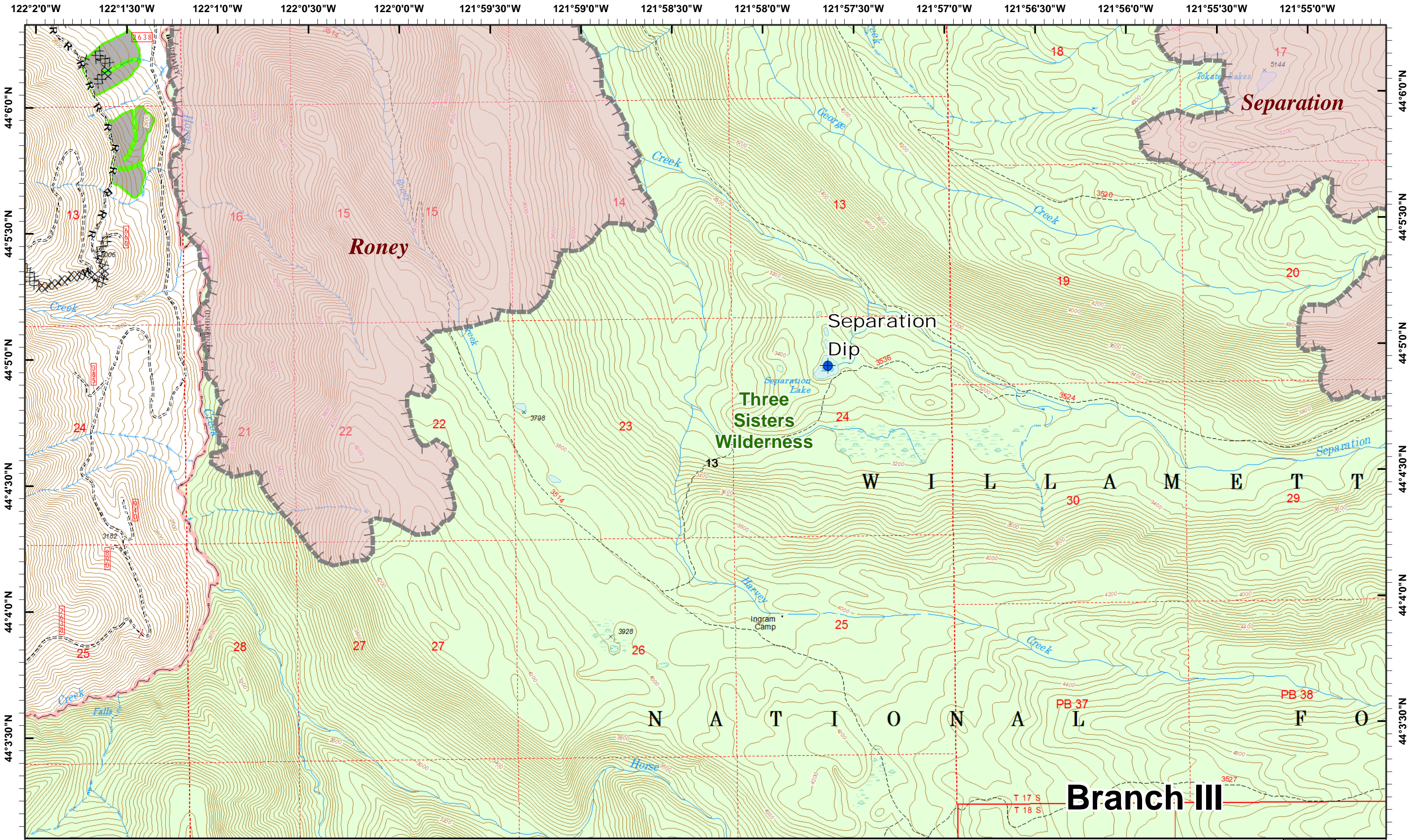
- Drop Point R - Road as Completed Line
- Helispot





- Dip Site
- Drop Point
- Internet Access
- Minimal Threat/Limited Action H
- Completed Hand Line
- Pre-Harvest Timber Sales
- Post-Harvest Timber Sales
- Completed Dozer Line
- R - Road as Completed Line
- Value at Risk






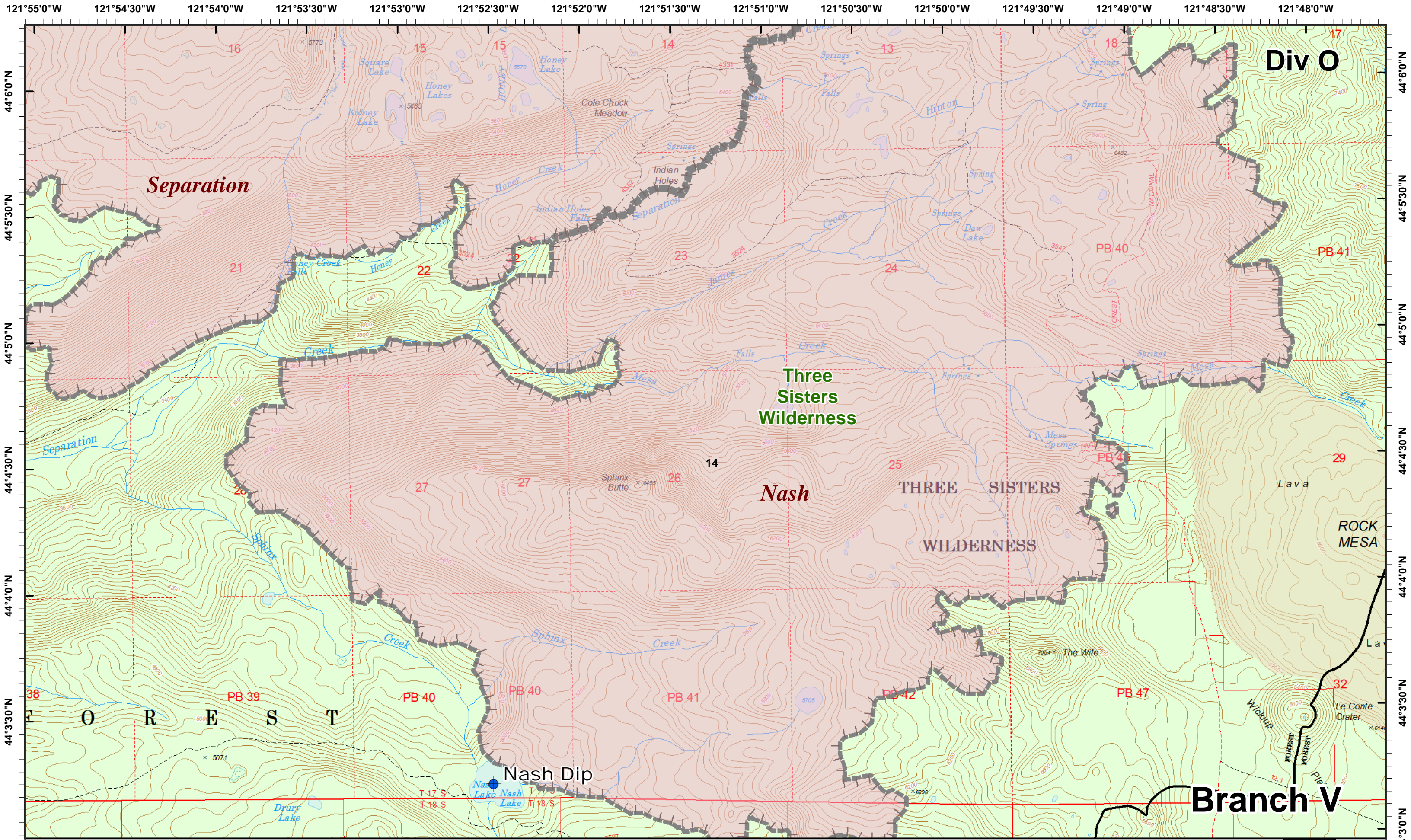
Dip Site

Completed Dozer Line R · Road as Completed Line

Minimal Threat/Limited Action H · Completed Hand Line


Pre-Harvest Timber Sales

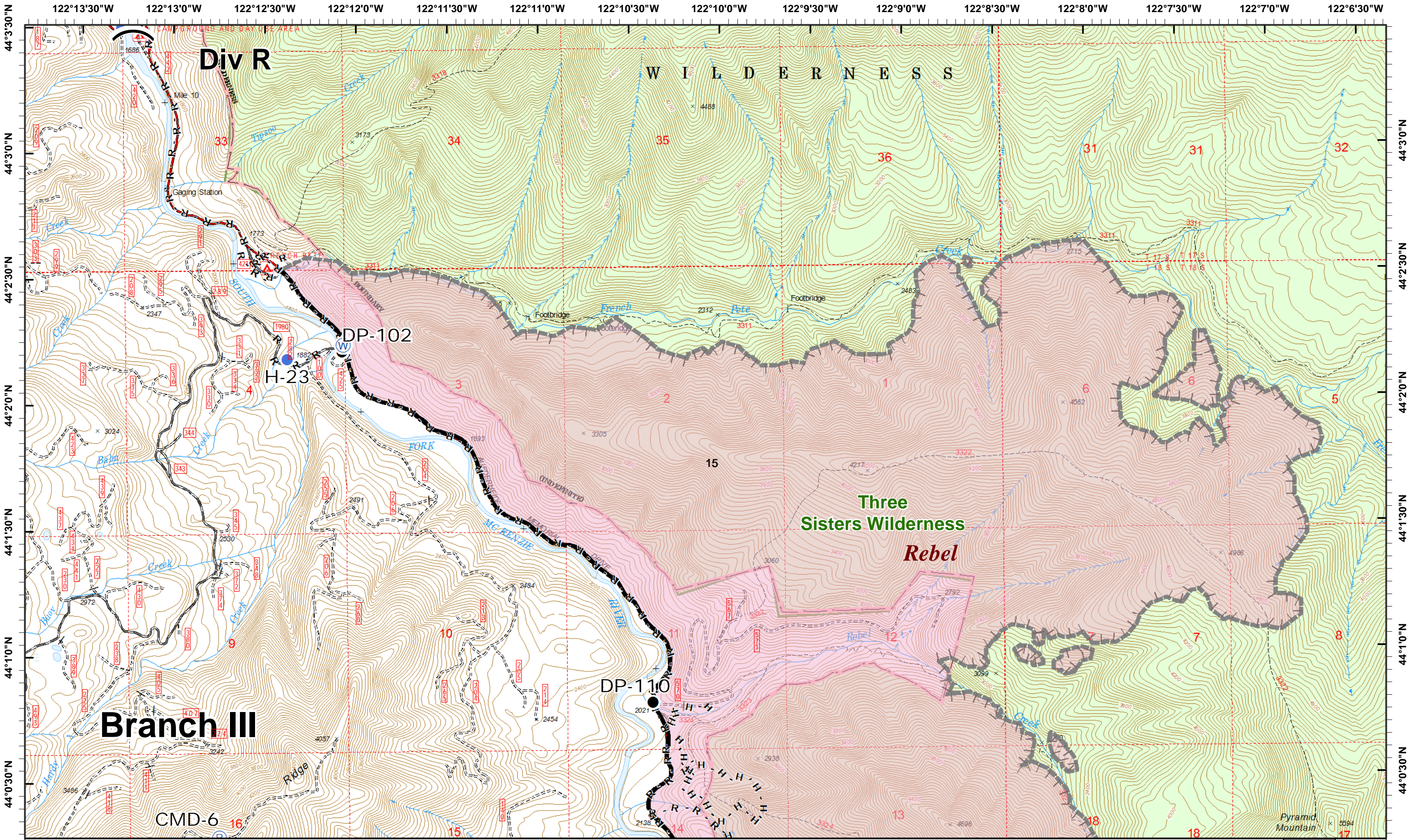


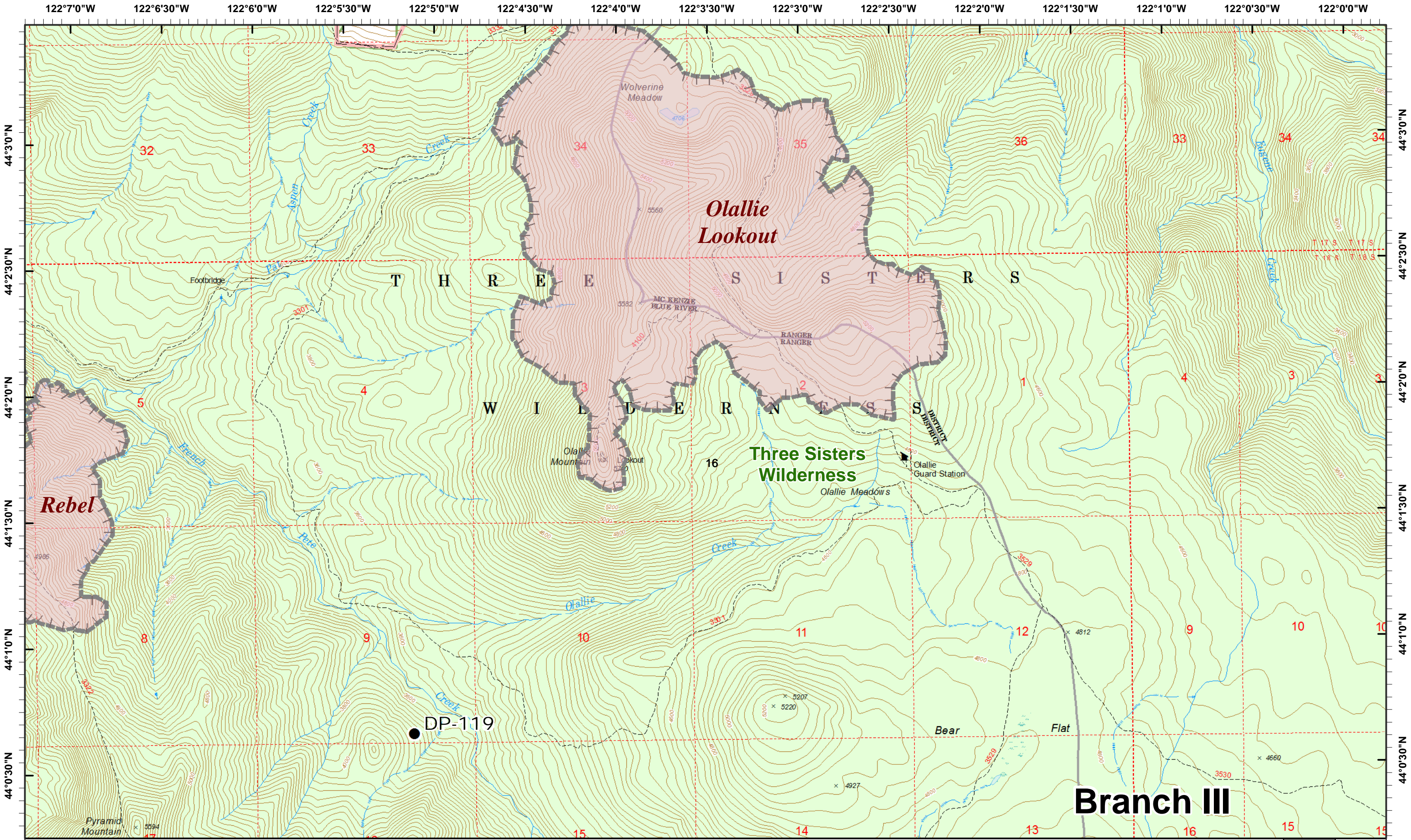


Dip Site

Minimal Threat/Limited Action






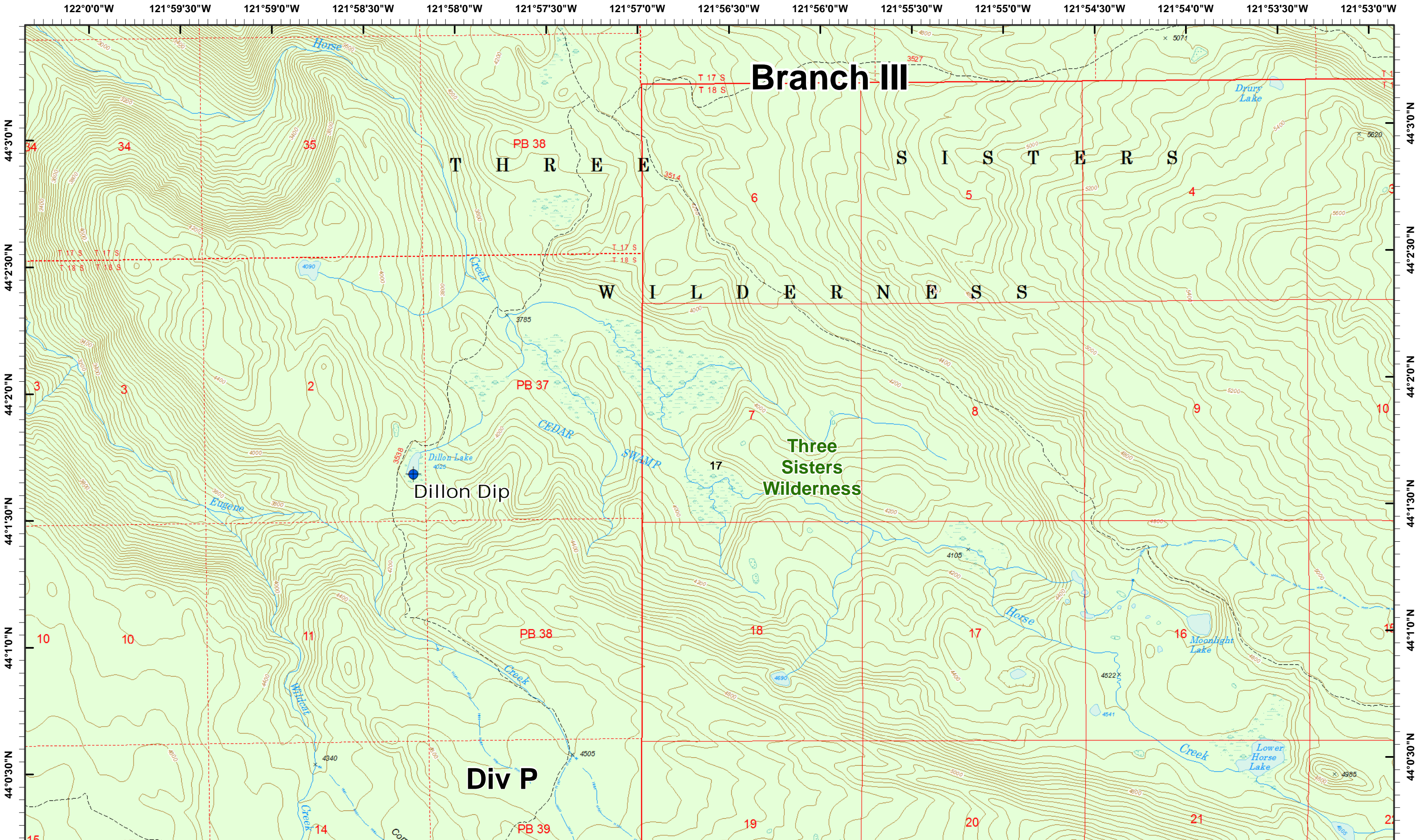


● Drop Point

▬ Minimal Threat/Limited Action







# Branch III

T H R E E S I S T E R S

W I L D E R N E S S


Three Sisters Wilderness


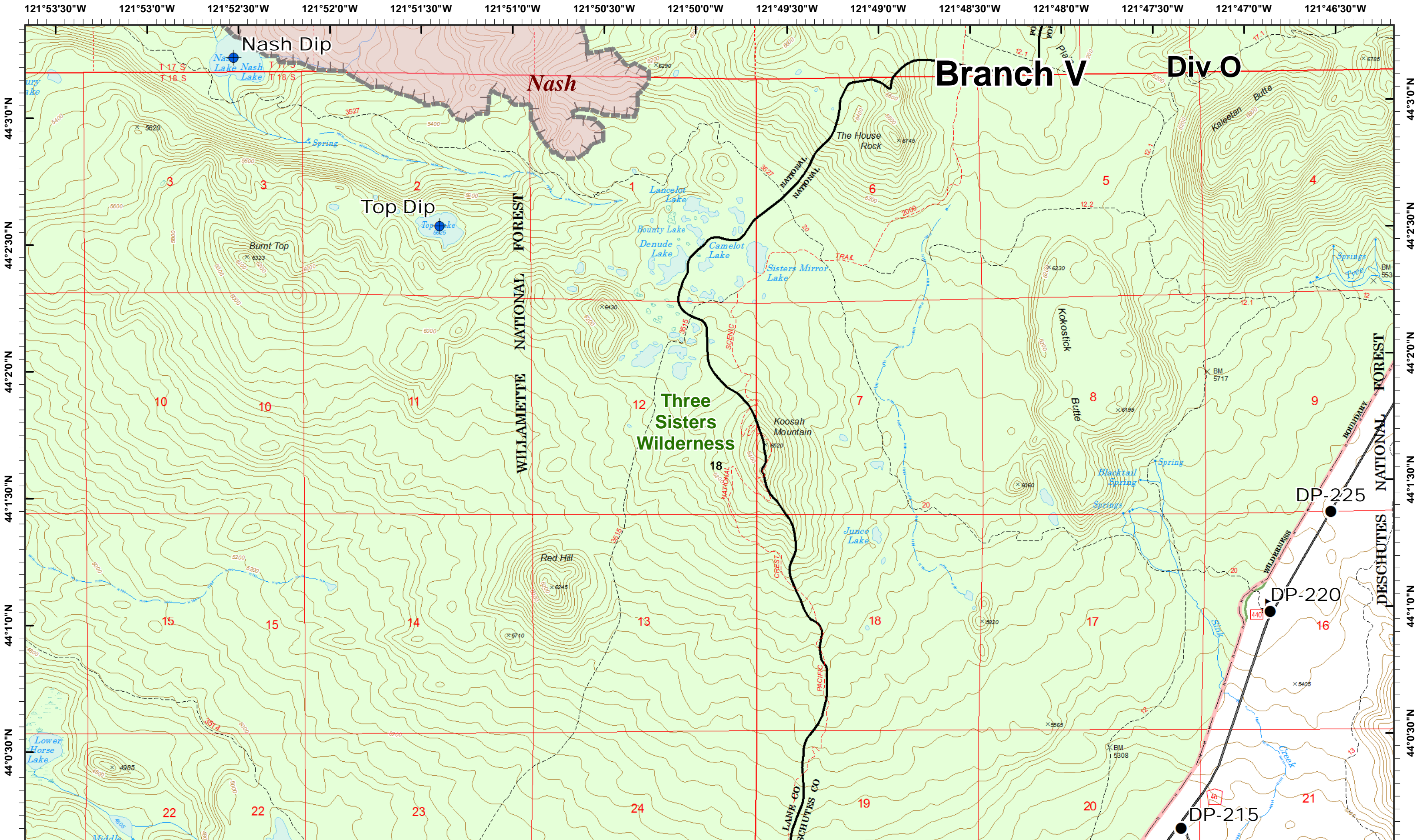
Dillon Dip

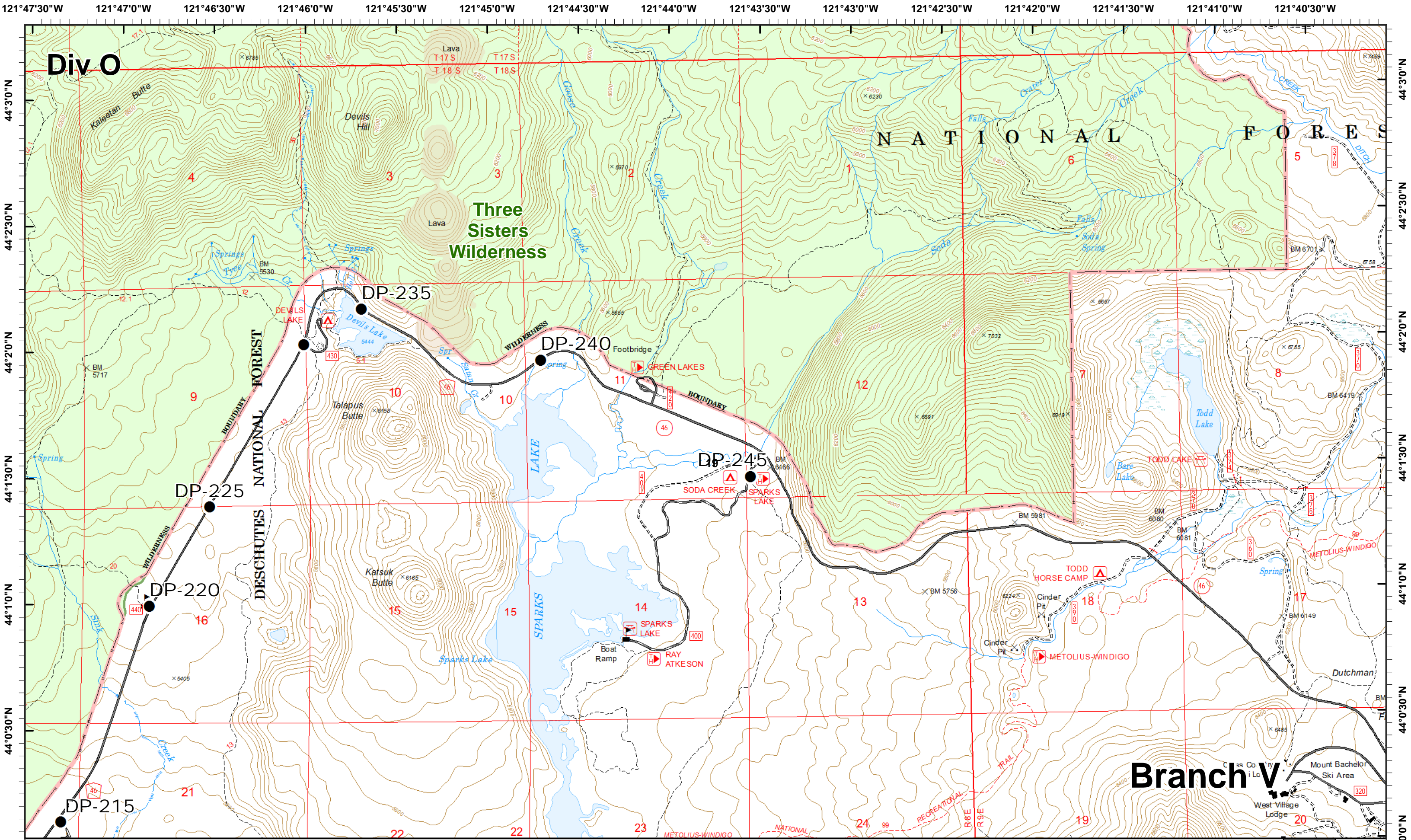
Div P



Dip Site








Div O

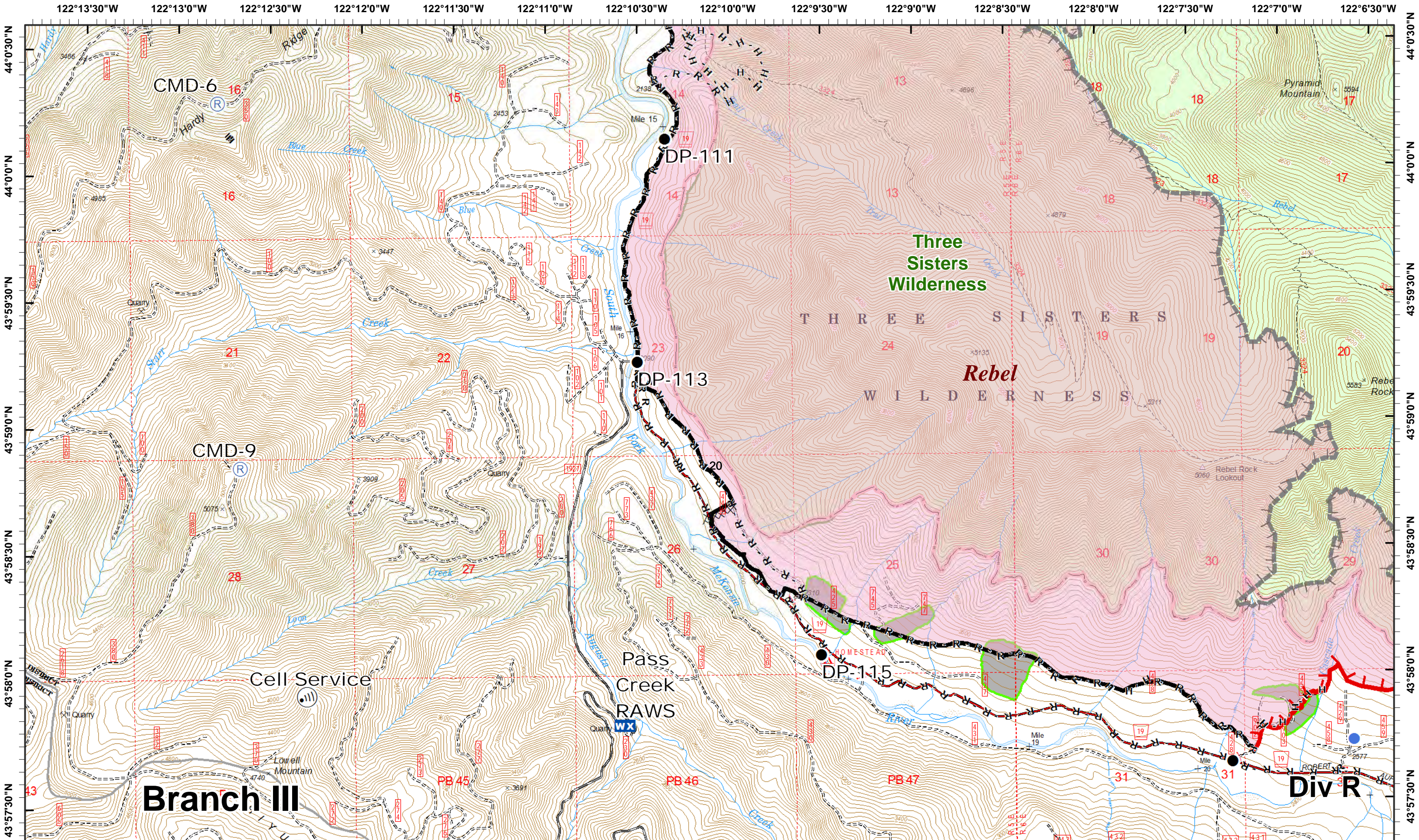
NATIONAL FOREST

Three Sisters Wilderness


DESCHUTES NATIONAL FOREST


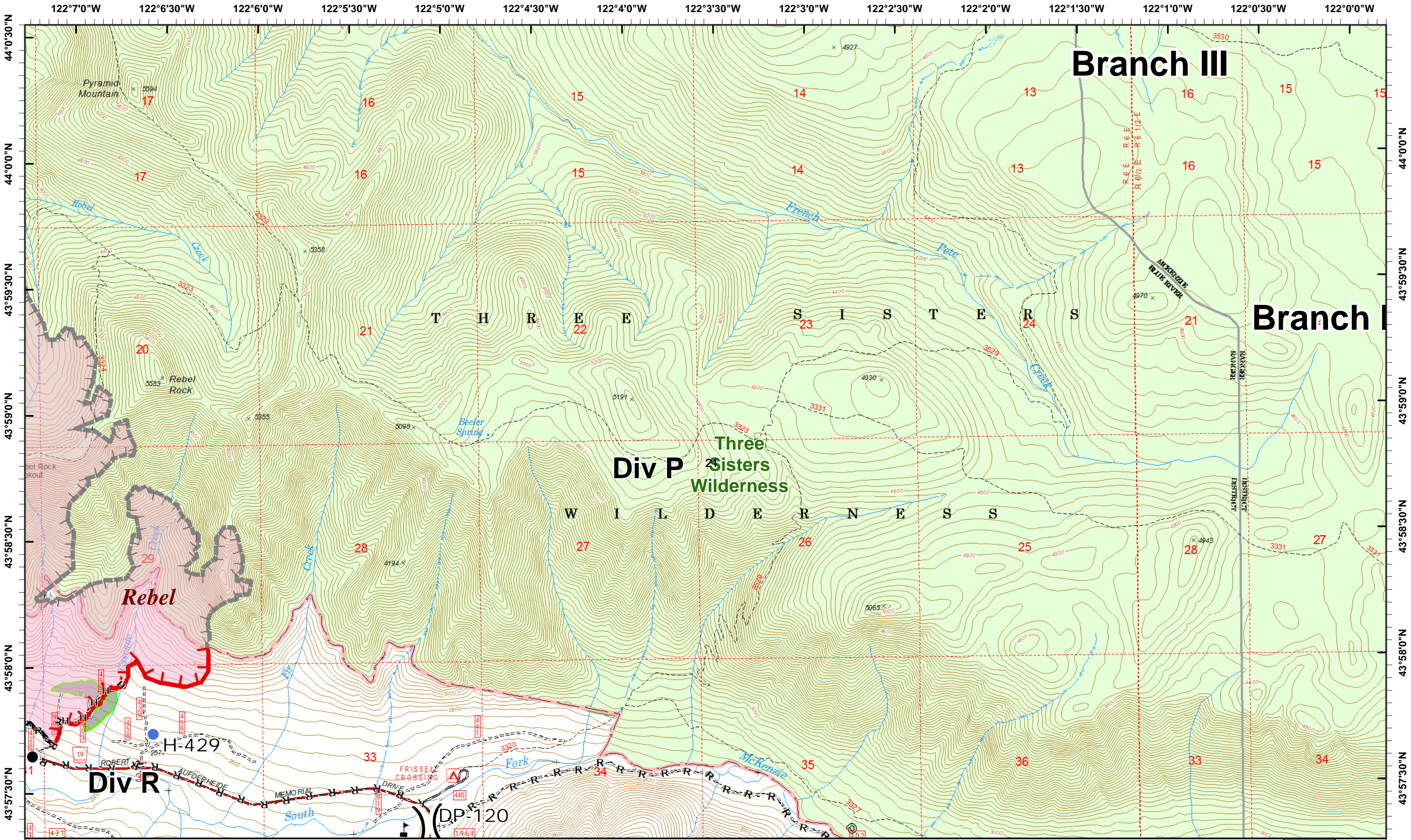
Branch V

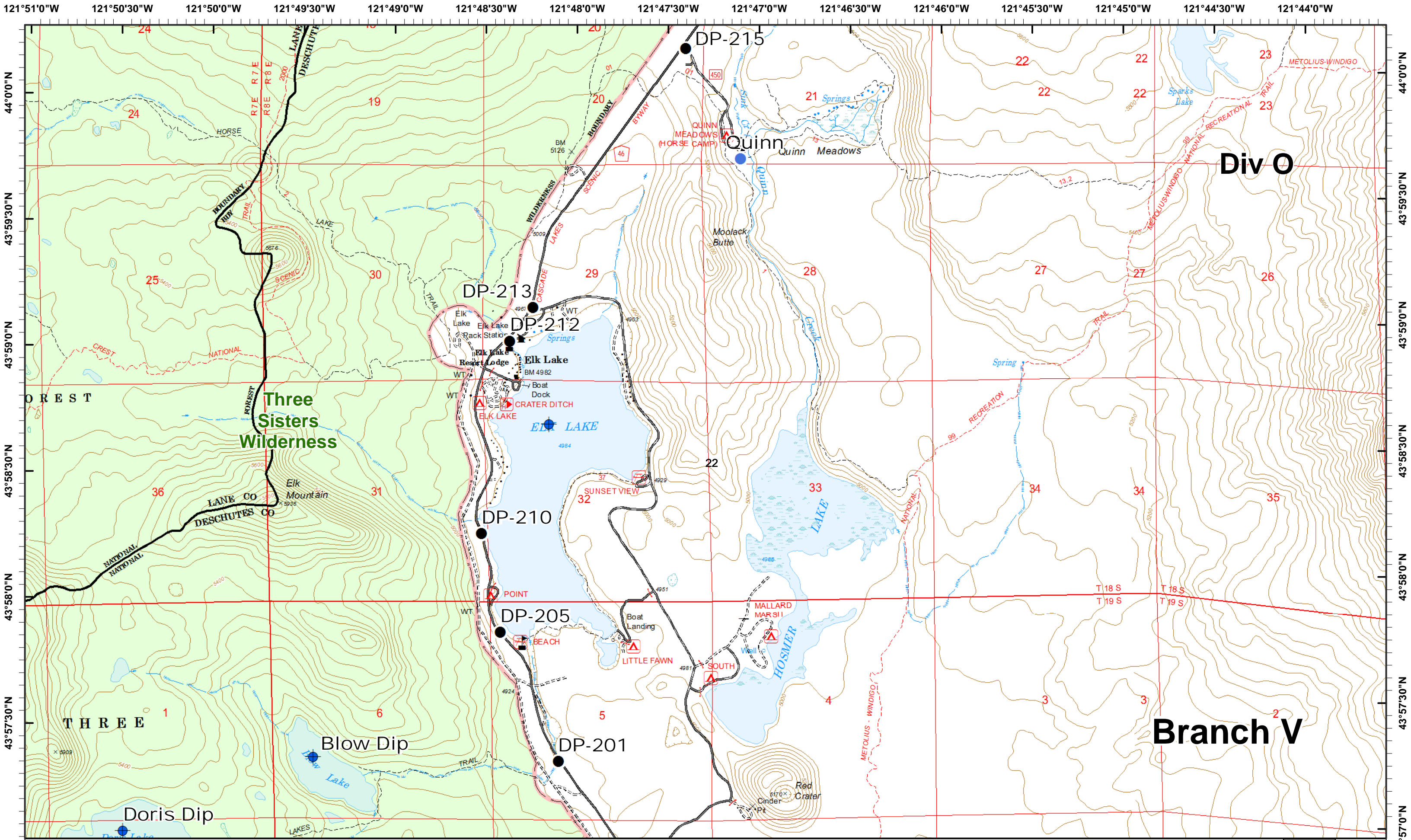




- Drop Point
- Ⓜ Internet Access
- Ⓡ Repeater
- ▭ Minimal Threat/Limited Action
- ⊗ Completed Dozer Line
- Road as Completed Line
- Helispot
- WX Mobile Weather
- ▬ Uncontrolled Fire Edge
- Completed Line
- H · Completed Hand Line
- ▭ Pre-Harvest Timber Sales





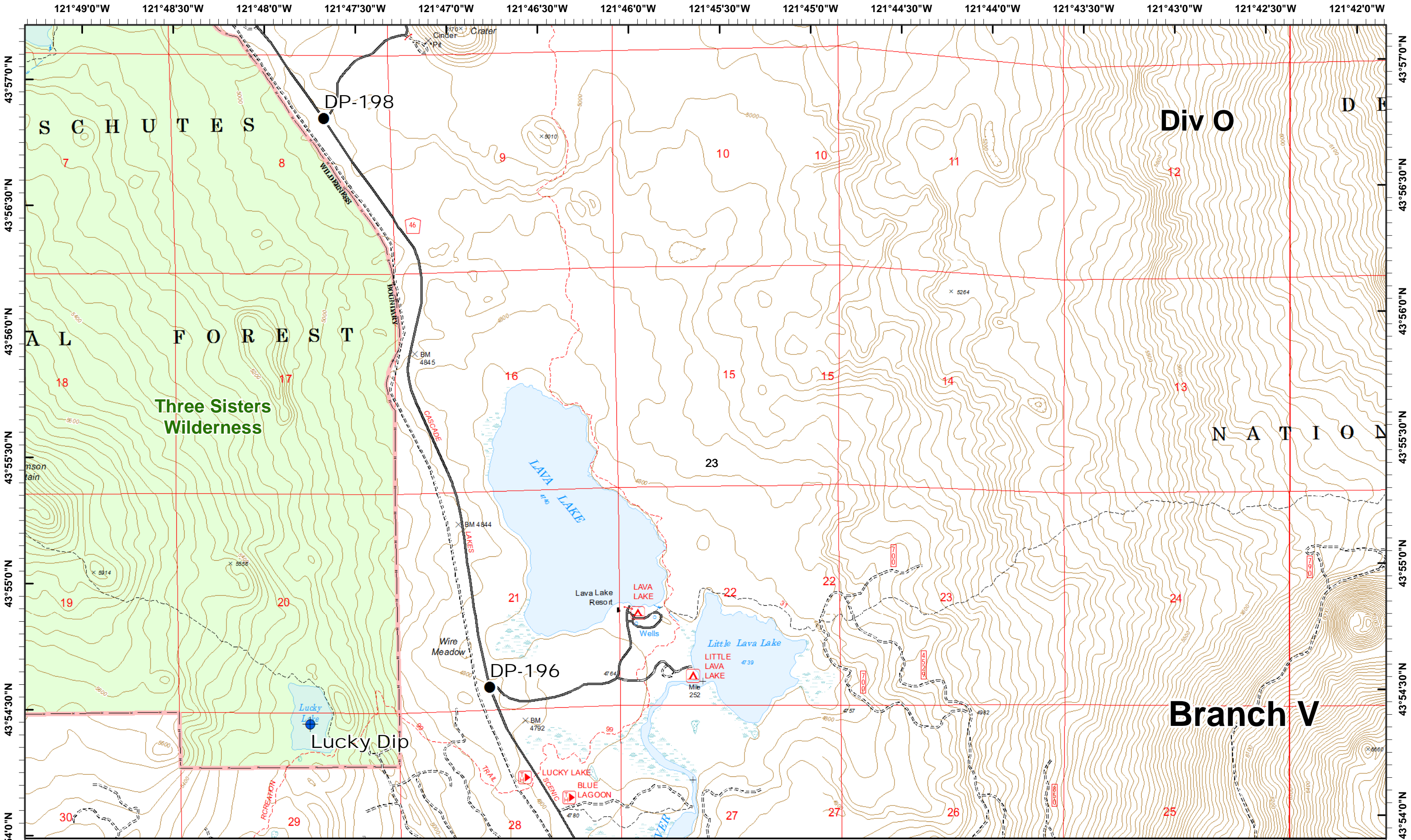


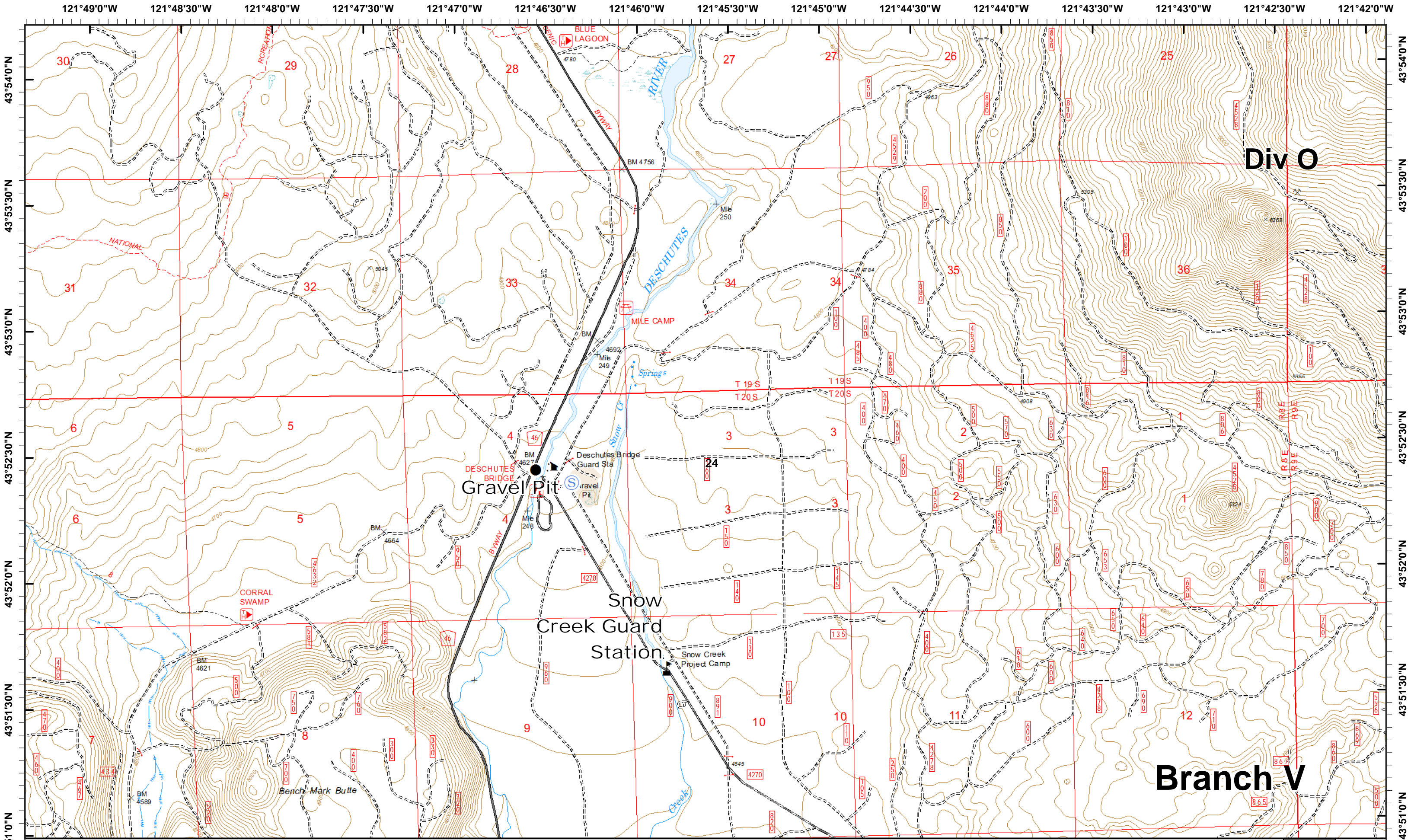


Div O

Branch V







Div O

Branch V

