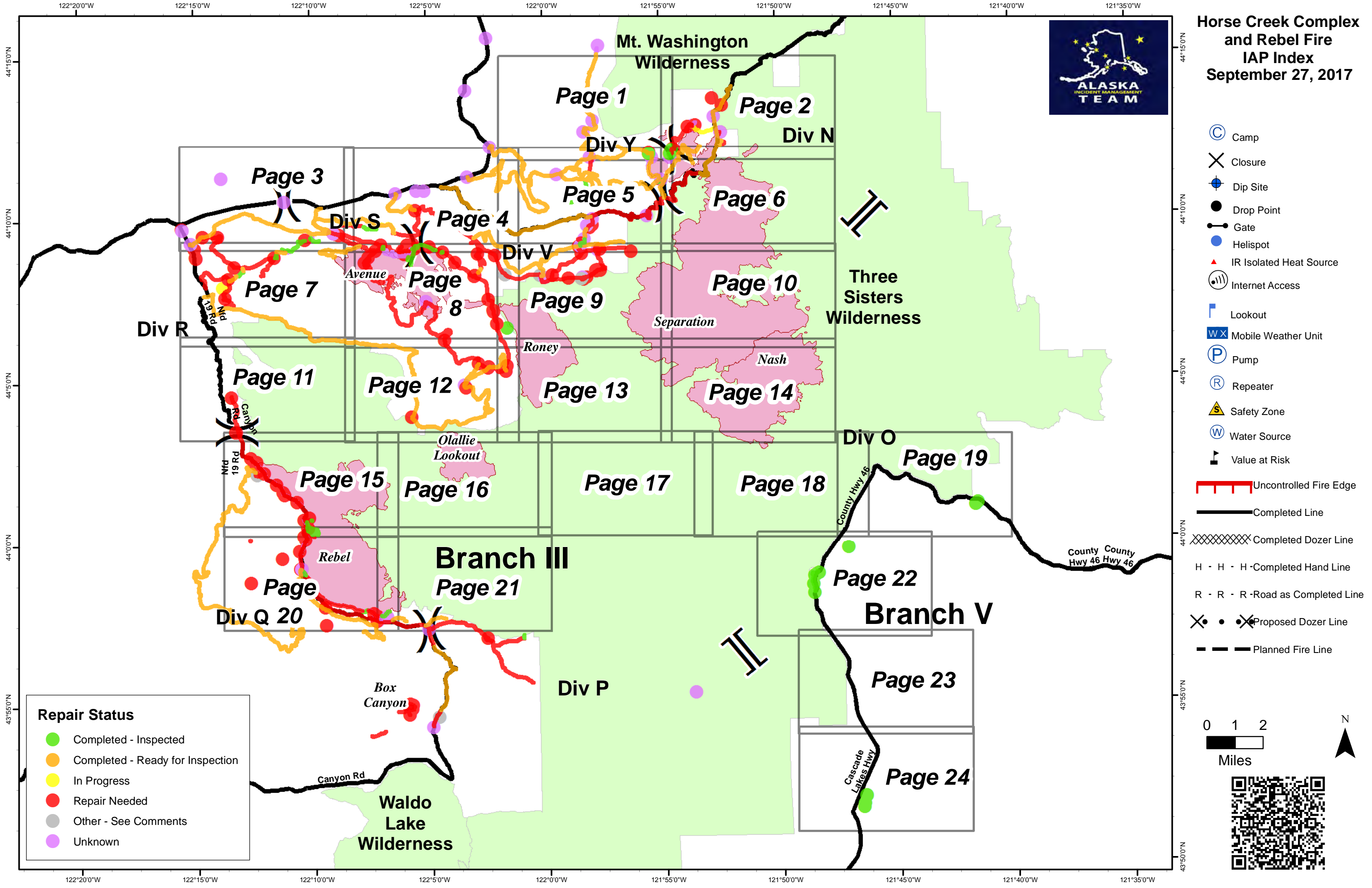


Horse Creek Complex and Rebel Fire IAP Index

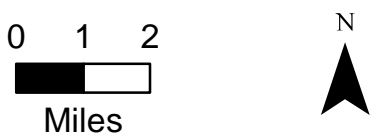
September 27, 2017



- Camp
- Closure
- Dip Site
- Drop Point
- Gate
- Helispot
- IR Isolated Heat Source
- Internet Access
- Lookout
- Mobile Weather Unit
- Pump
- Repeater
- Safety Zone
- Water Source
- Value at Risk
- Uncontrolled Fire Edge
- Completed Line
- Completed Dozer Line
- H - H - H - Completed Hand Line
- R - R - R - Road as Completed Line
- Proposed Dozer Line
- Planned Fire Line

Repair Status

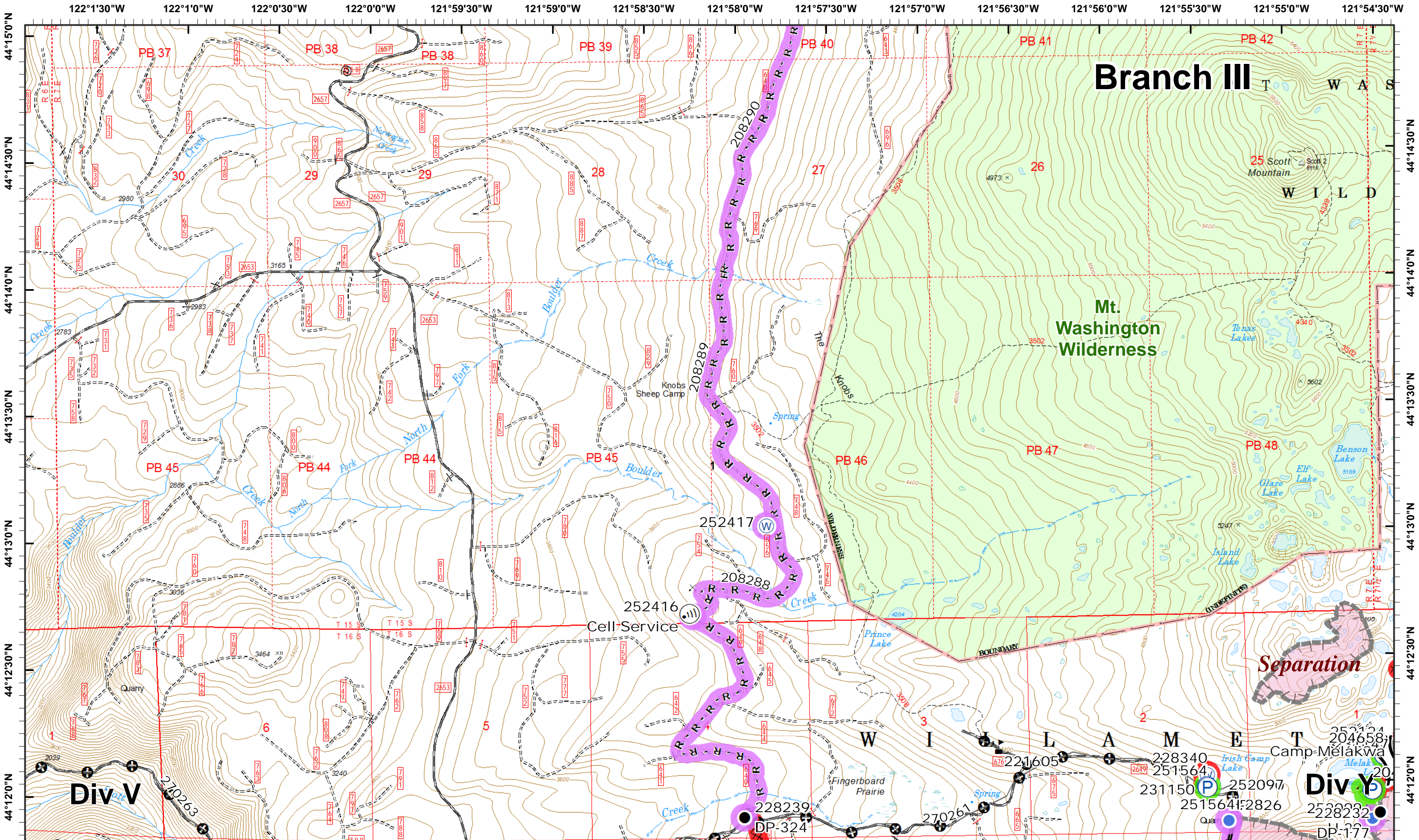
- Completed - Inspected
- Completed - Ready for Inspection
- In Progress
- Repair Needed
- Other - See Comments
- Unknown



122°20'0"W 122°15'0"W 122°10'0"W 122°5'0"W 122°0'0"W 121°55'0"W 121°50'0"W 121°45'0"W 121°40'0"W 121°35'0"W

43°55'0"N

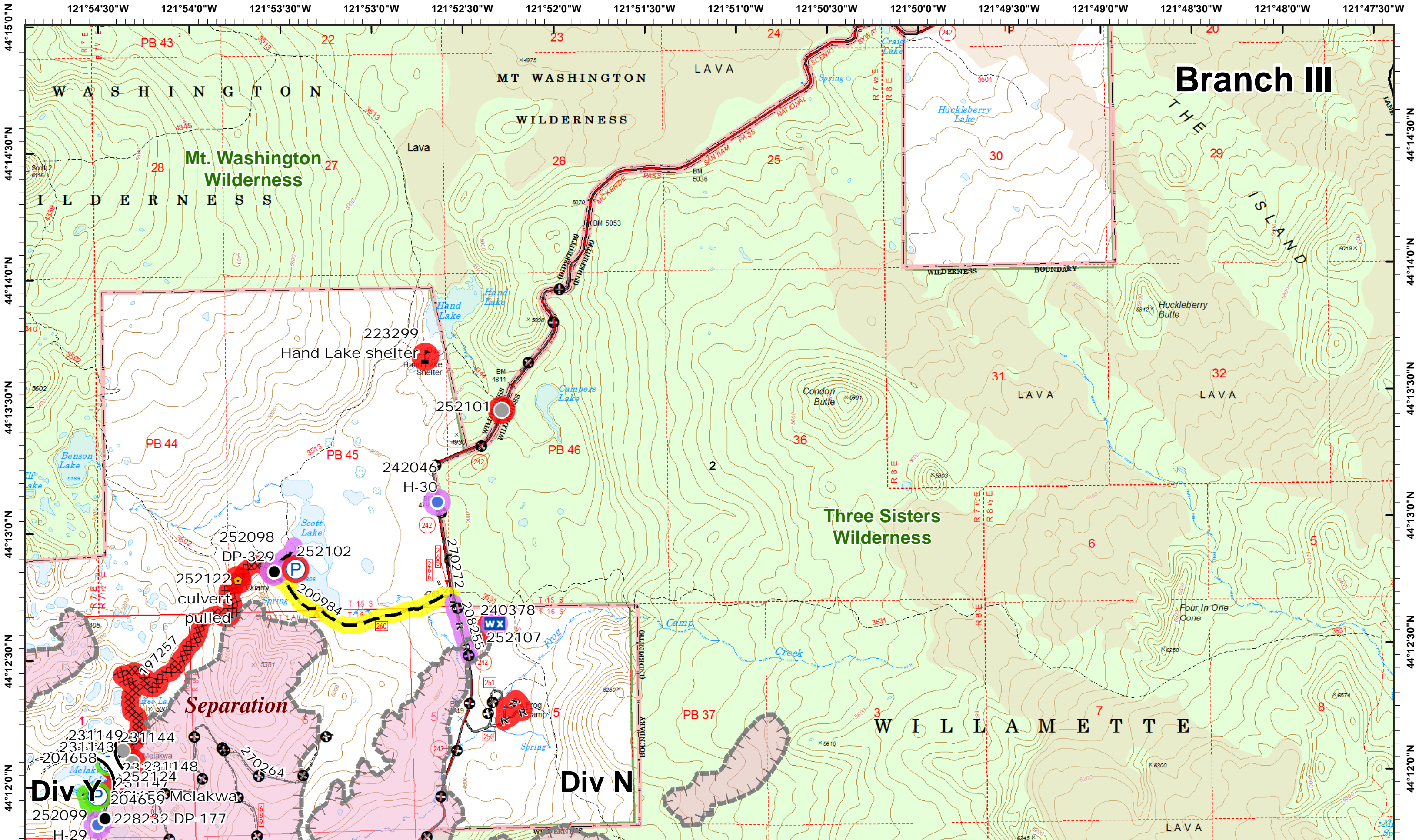
43°50'0"N



September 27, 2017

- Drop Point
- ⊙ Helispot
- Ⓜ Internet Access
- Ⓜ Pump
- Ⓜ Water Source
- Ⓜ Value at Risk
- Ⓜ Other
- Ⓜ Completed Dozer Line
- H - Completed Hand Line
- R - Road as Completed Line
- Ⓜ Other
- Ⓜ Minimal Threat/Limited Action
- Ⓜ Completed Line

0 0.25 0.5 Miles
Map Created 9/26/2017 10:46:21 PM



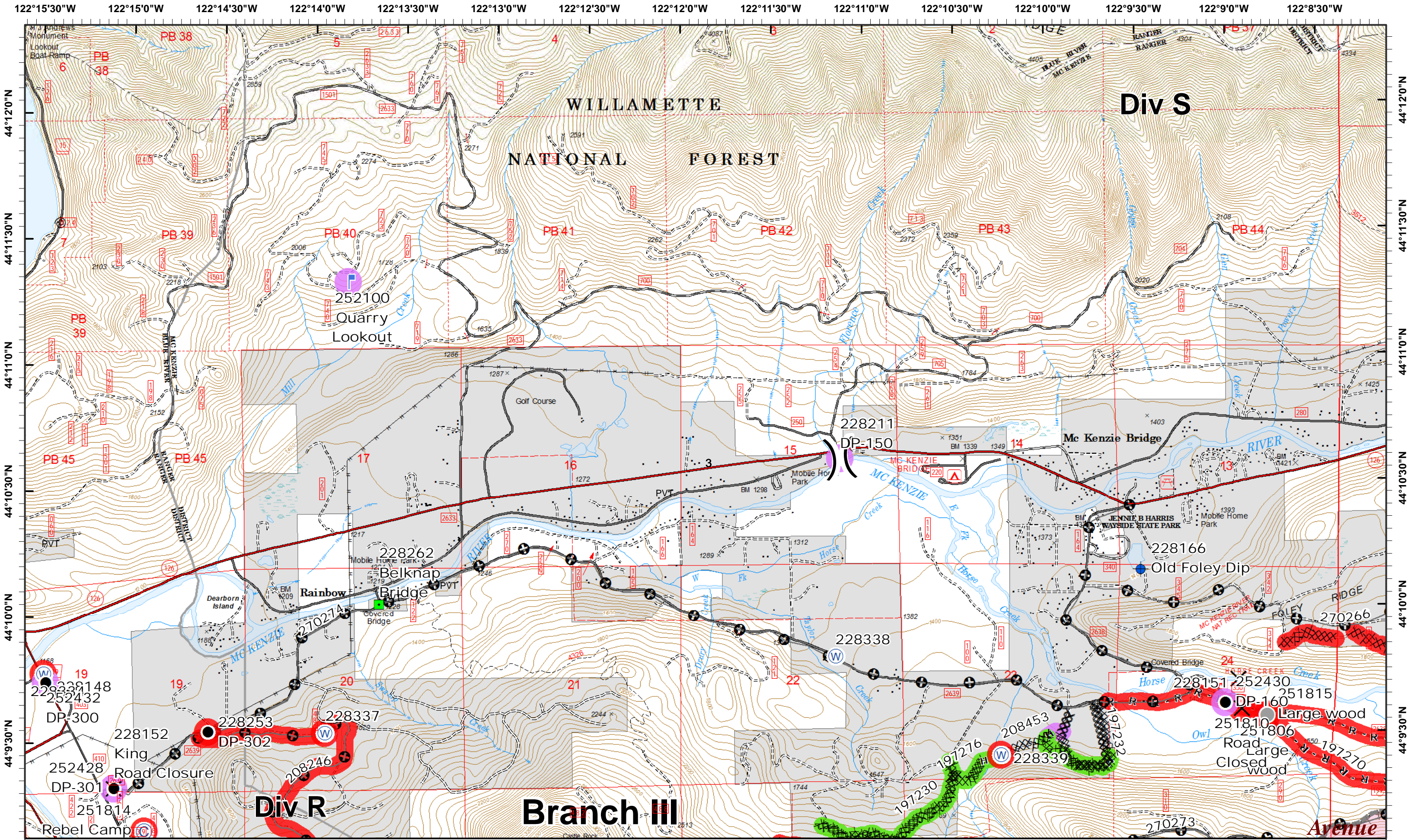
September 27, 2017

Map Created 9/26/2017 10:46:33 PM

- Drop Point
- Helispot
- Ⓜ Mobile Weather
- Ⓟ Pump
- 📍 Photo Point
- XXXX Completed Dozer Line
- Value at Risk
- Other
- ⊕ Other
- H - Completed Hand Line
- R - Road as Completed Line
- Minimal Threat/Limited Action
- Planned Fire Line

0 0.25 0.5 Miles



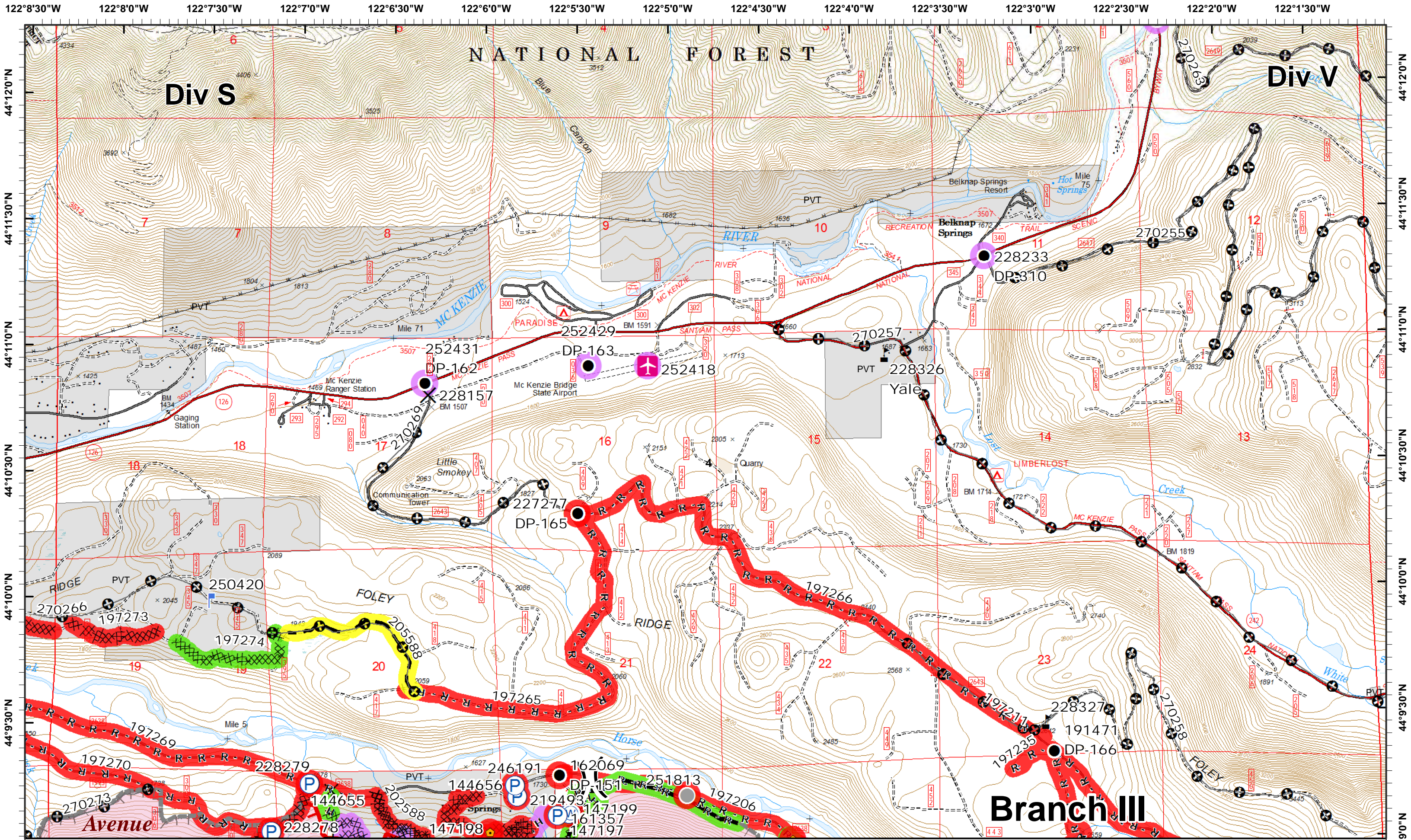


September 27, 2017 ©

- Camp
- + Dip Site
- └ Lookout
- Other
- H - Completed Hand Line
- + Other
- X Closure
- Drop Point
- W Water Source
- XXXX Completed Dozer Line
- R - Road as Completed Line
- ▬▬▬ Minimal Threat/Limited Action
- Landmark

0 0.25 0.5 Miles
Map Created 9/26/2017 10:46:46 PM

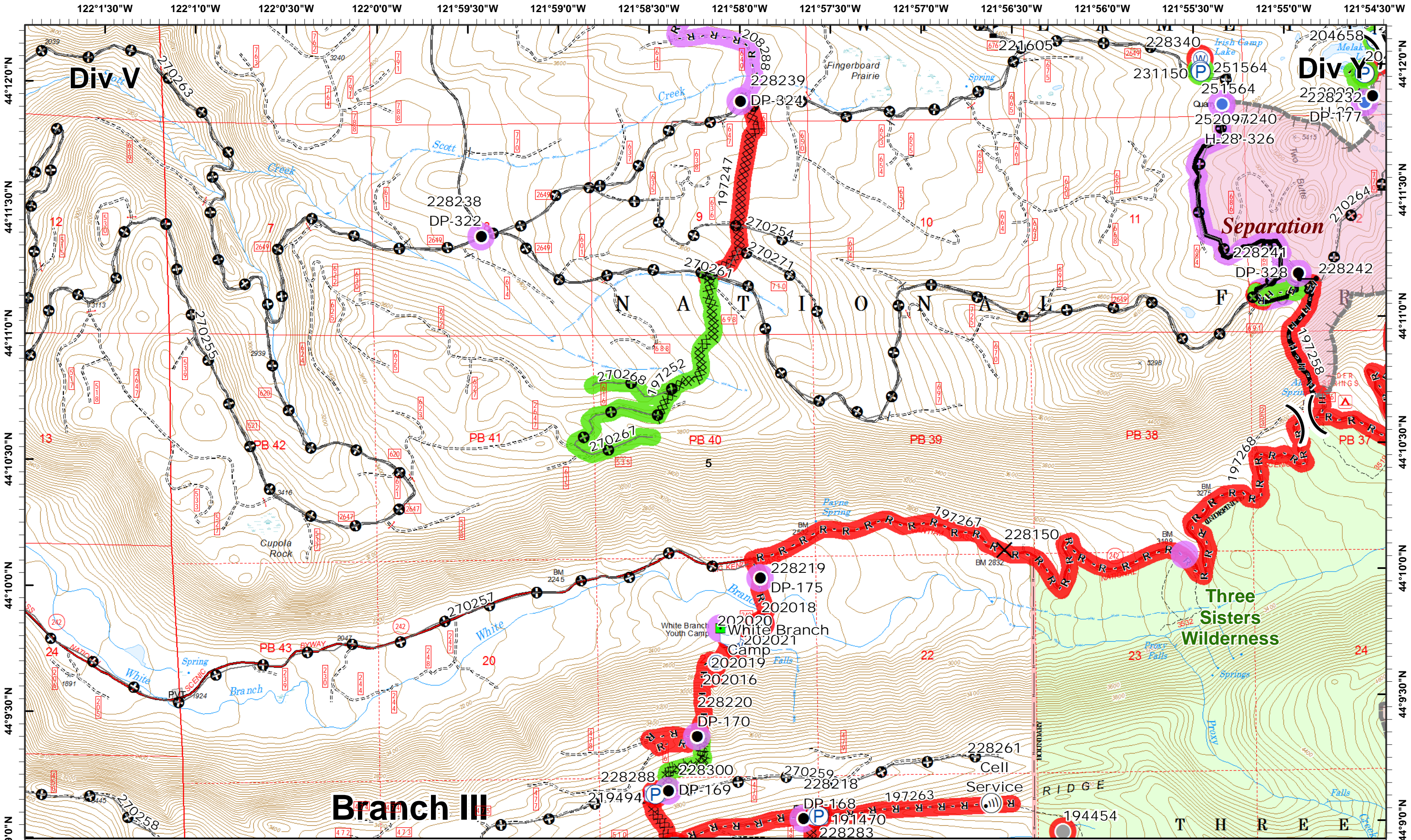




September 27, 2017

- Airstrip or Airport
- Drop Point
- Pump
- Water Source
- Other
- Closure
- Lookout
- Photo Point
- Value at Risk
- Completed Dozer Line
- Completed Hand Line
- Proposed Dozer Line
- Uncontrolled Fire Edge
- Minimal Threat/Limited Action
- Completed Line
- Road as Completed Line
- Planned Fire Line
- Other

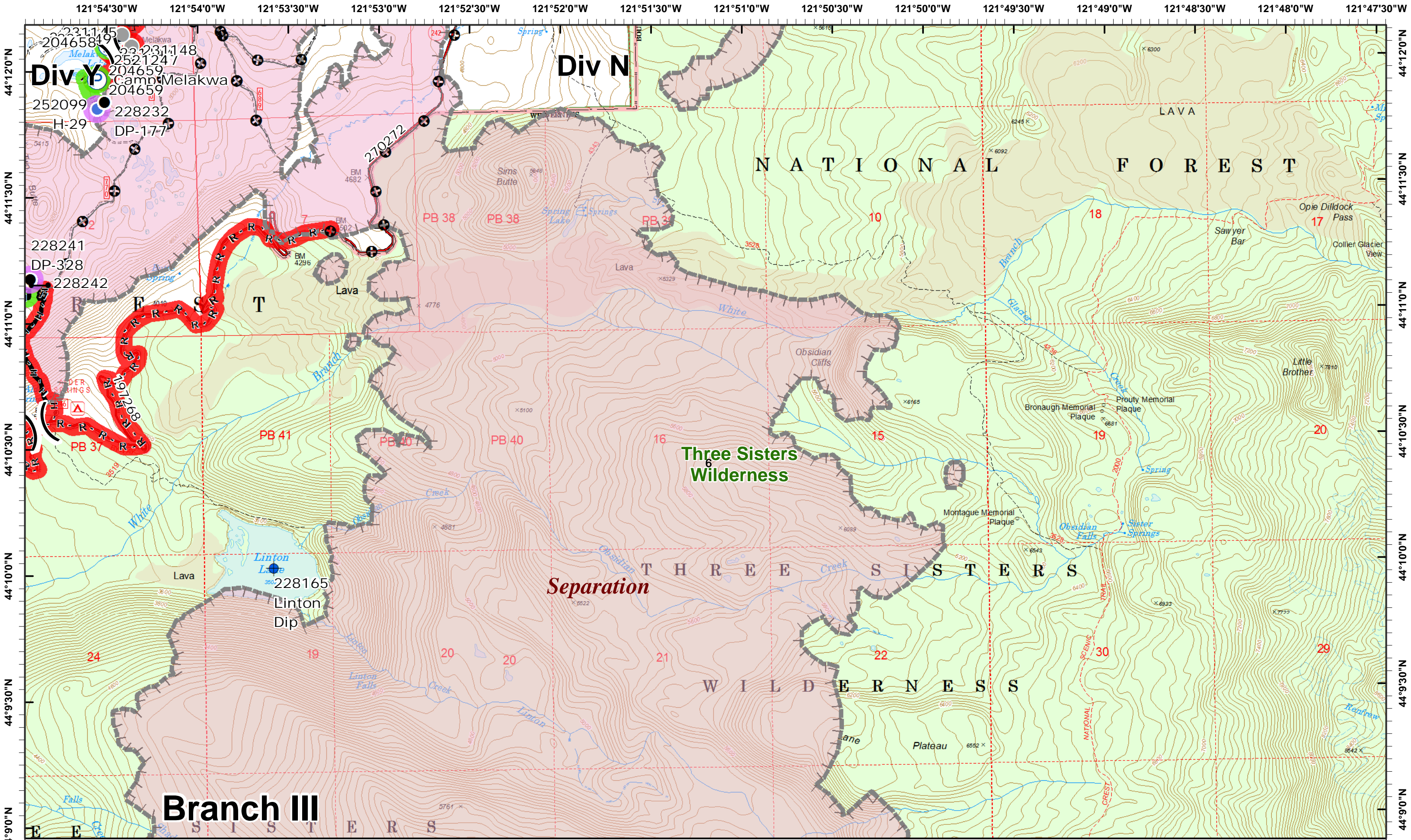
0 0.25 0.5 Miles
Map Created 9/26/2017 10:47:02 PM



September 27, 2017

- Closure
- Helispot
- Landmark
- Water Source
- Value at Risk
- Completed Dozer Line
- Road as Completed Line
- Minimal Threat/Limited Action
- Drop Point
- Internet Access
- Pump
- Water Tank
- Other
- Completed Hand Line
- Other
- Completed Line

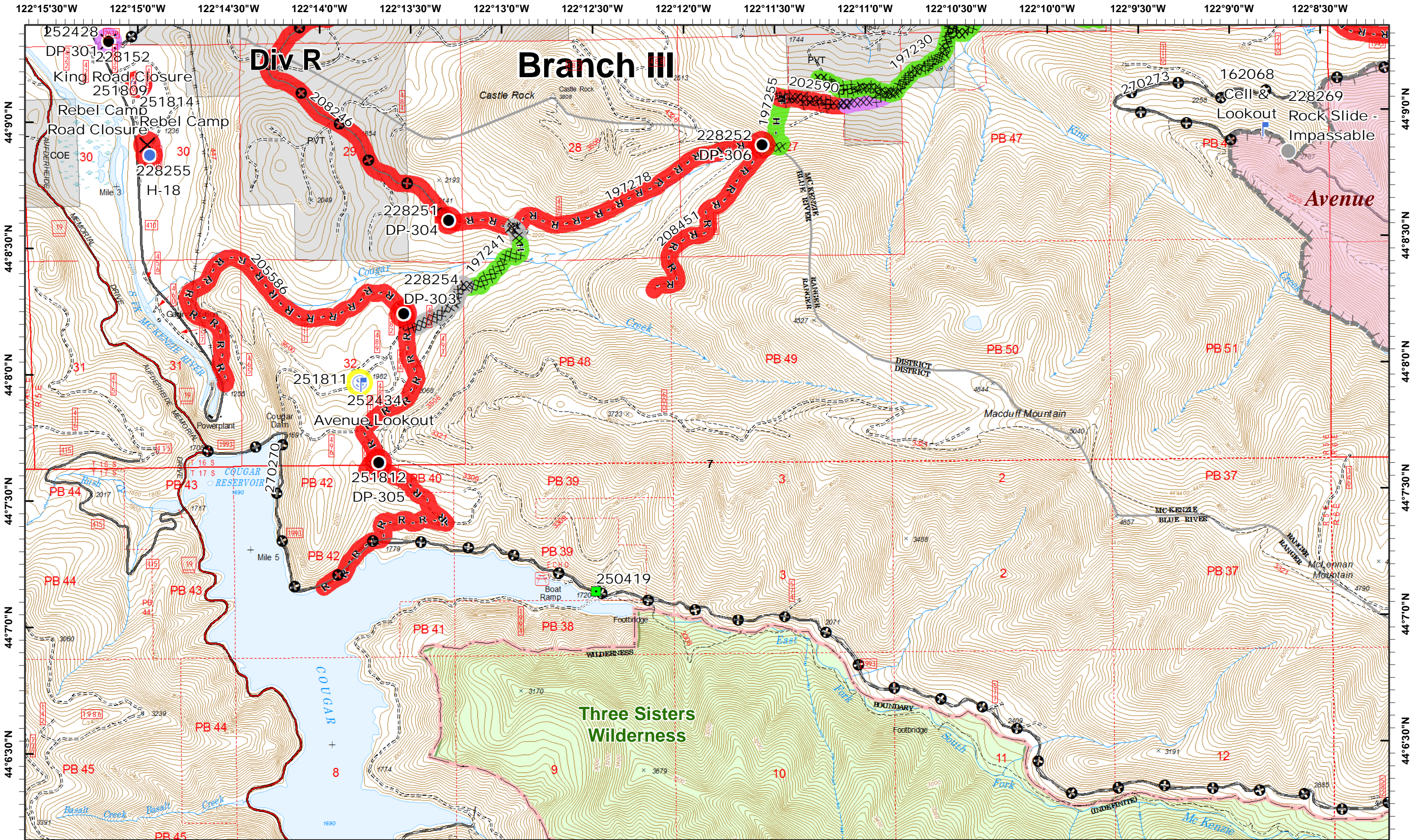
0 0.25 0.5 Miles
Map Created 9/26/2017 10:47:18 PM



September 27, 2017


- Dip Site
- Helispot
- ⚑ Value at Risk
- XXXX Completed Dozer Line
- R - Road as Completed Line
- Minimal Threat/Limited Action
- Drop Point
- P Pump
- Other
- H - Completed Hand Line
- Completed Line
- Gate
- ⊕ Other

0 0.25 0.5 Miles
Map Created 9/26/2017 10:47:30 PM



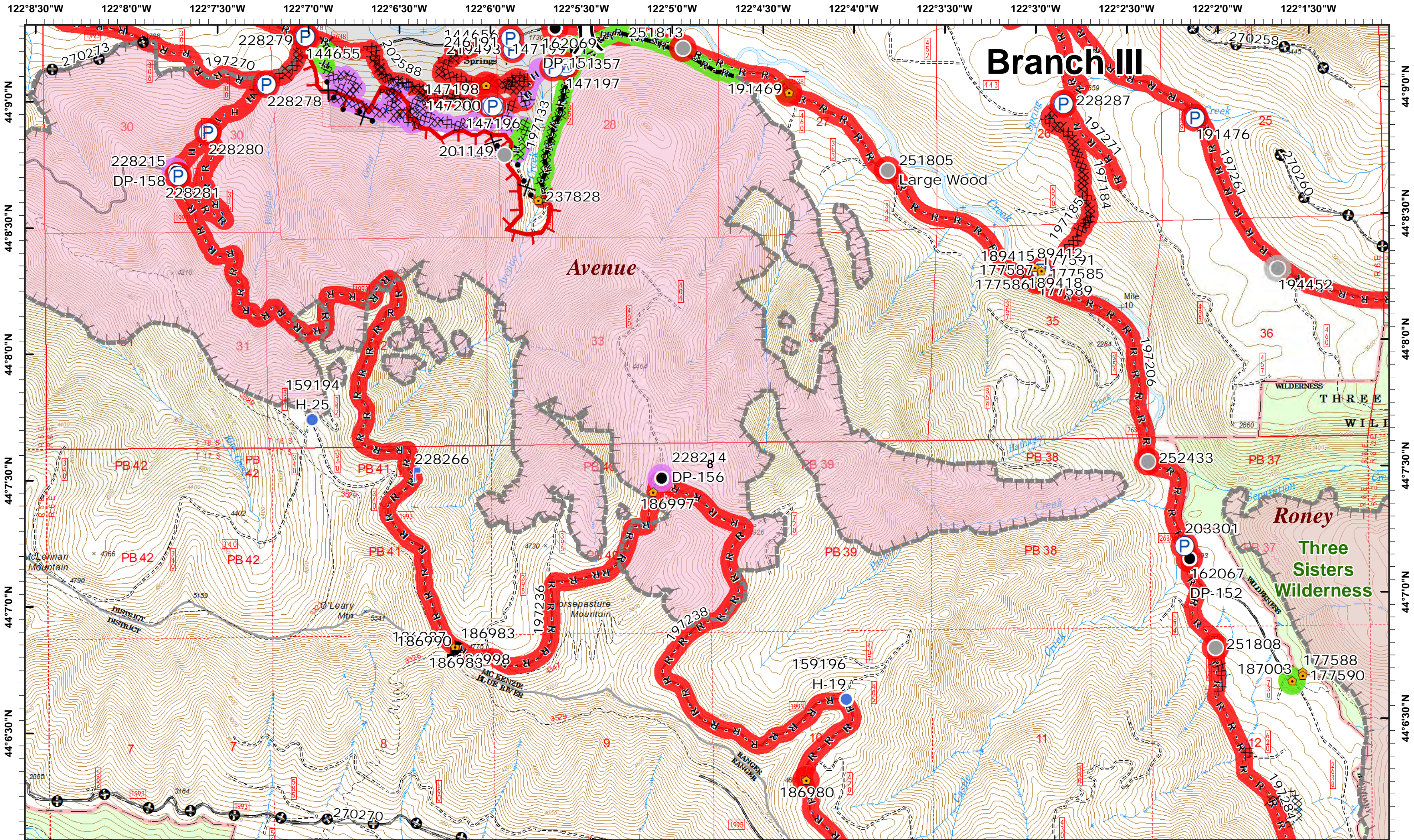
September 27, 2017 ©

- Camp
- Drop Point
- Ⓜ Lookout
- Other
- H - Completed Hand Line
- ⊕ - Other
- ✕ Closure
- Helispot
- Ⓢ Staging Area
- XXXX Completed Dozer Line
- R - Road as Completed Line
- ▬ Minimal Threat/Limited Action
- Landmark



Map Created 9/26/2017 10:47:43 PM



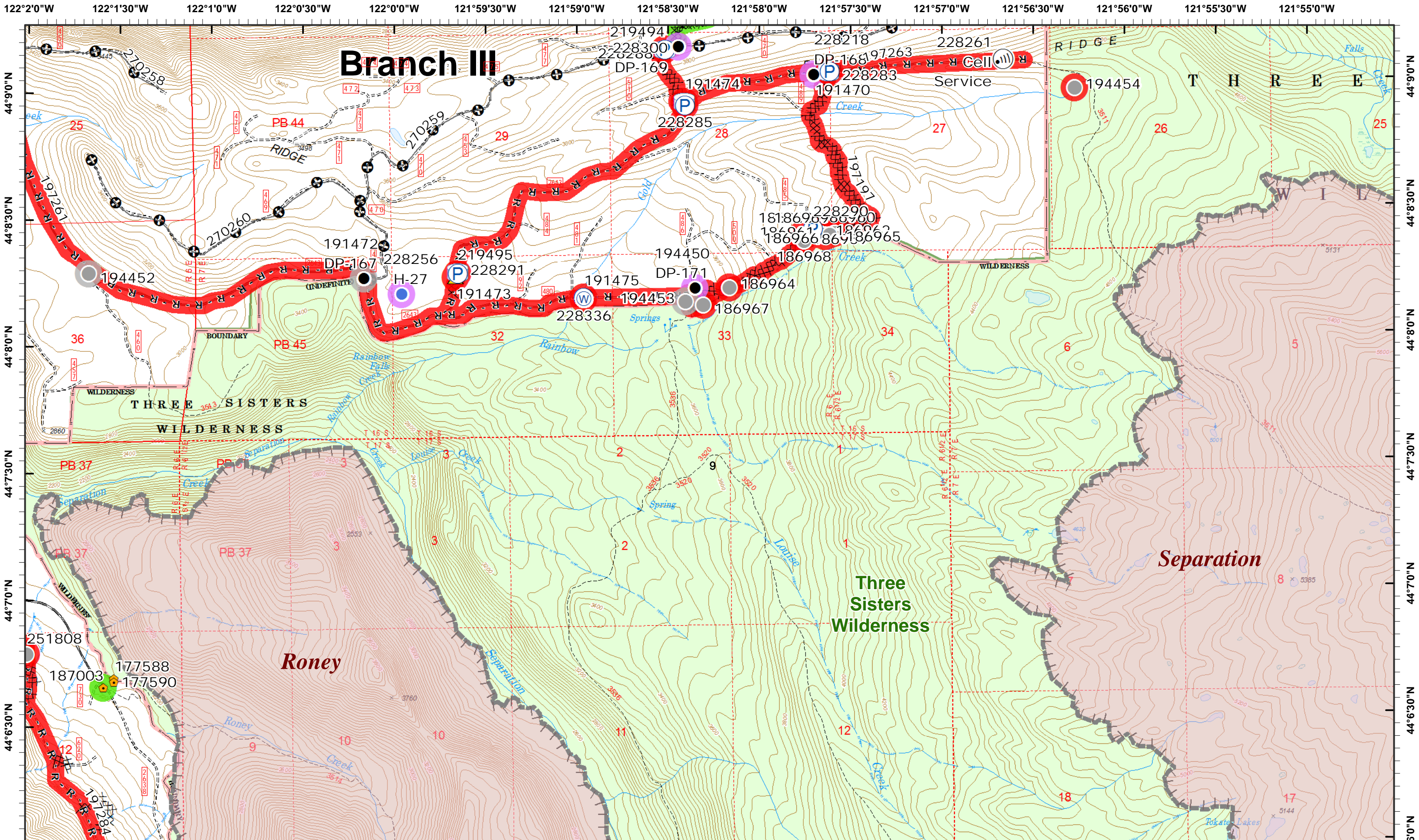


September 27, 2017

- Drop Point
- ⬆ Lookout
- 📍 Photo Point
- 🚰 Water Tank
- Other
- Helispot
- Ⓟ Pump
- 🌊 Water Source
- ⚠ Value at Risk
- XXXXX Completed Dozer Line
- H - Completed Hand Line
- R - Road as Completed Line
- ✂ Proposed Dozer Line
- 🔥 Uncontrolled Fire Edge
- ▨ Minimal Threat/Limited Action
- ▬ Completed Line

0 0.25 0.5 Miles
Map Created 9/26/2017 10:48:02 PM



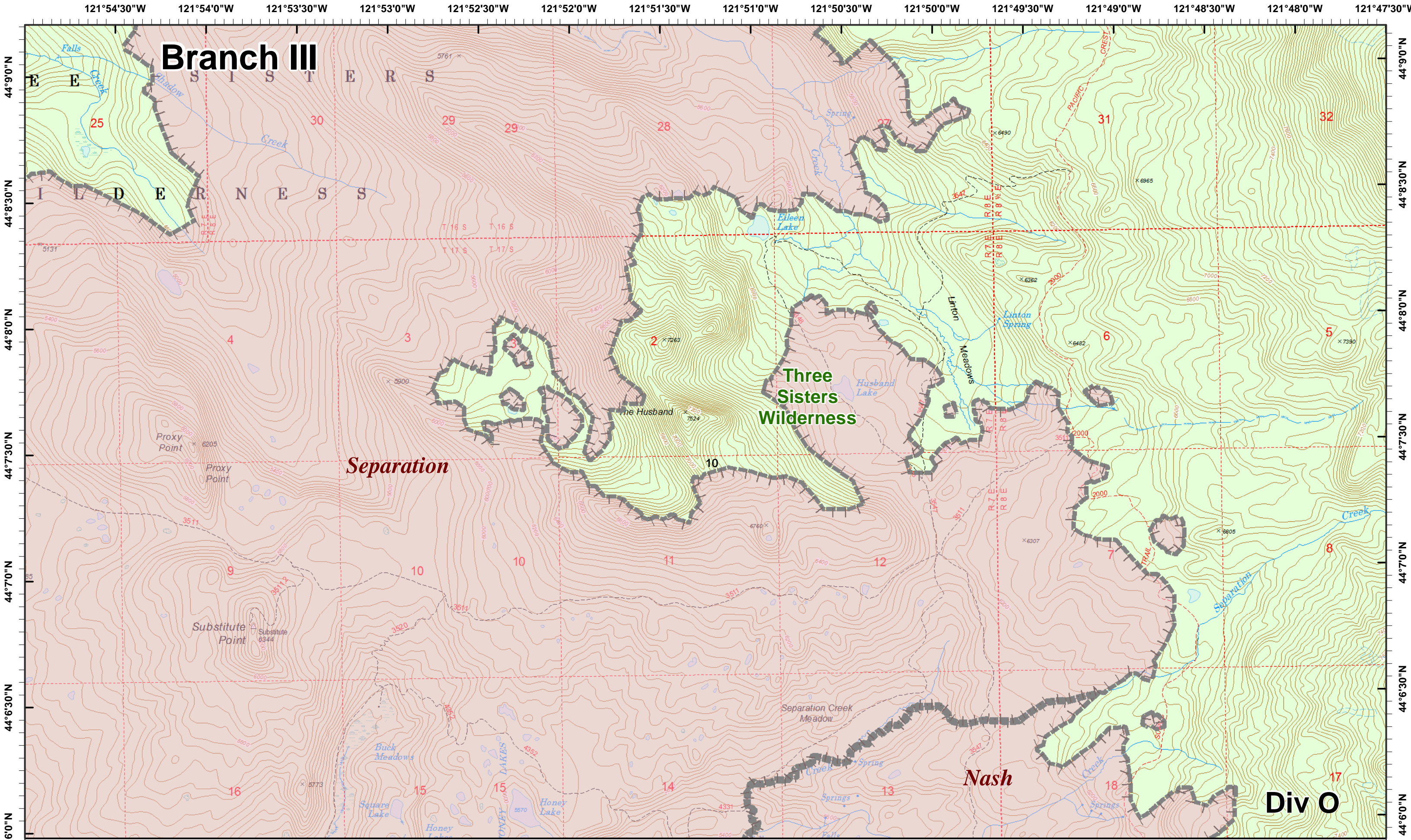


September 27, 2017

● Drop Point	Ⓜ Internet Access	📍 Photo Point	🚰 Water Tank	XXXXX Completed Dozer Line	R - Road as Completed Line	▬ Minimal Threat/Limited Action
● Helispot	Ⓟ Pump	⚠ Safety Zone	Ⓜ Water Source	H - Completed Hand Line	⊕ Other	

0 0.25 0.5 Miles
Map Created 9/26/2017 10:48:19 PM





Branch III

Three Sisters Wilderness


Div O

Separation

Nash

September 27, 2017

0 0.25 0.5 Miles
Map Created 9/26/2017 10:48:30 PM

 Minimal Threat/Limited Action



Page 10

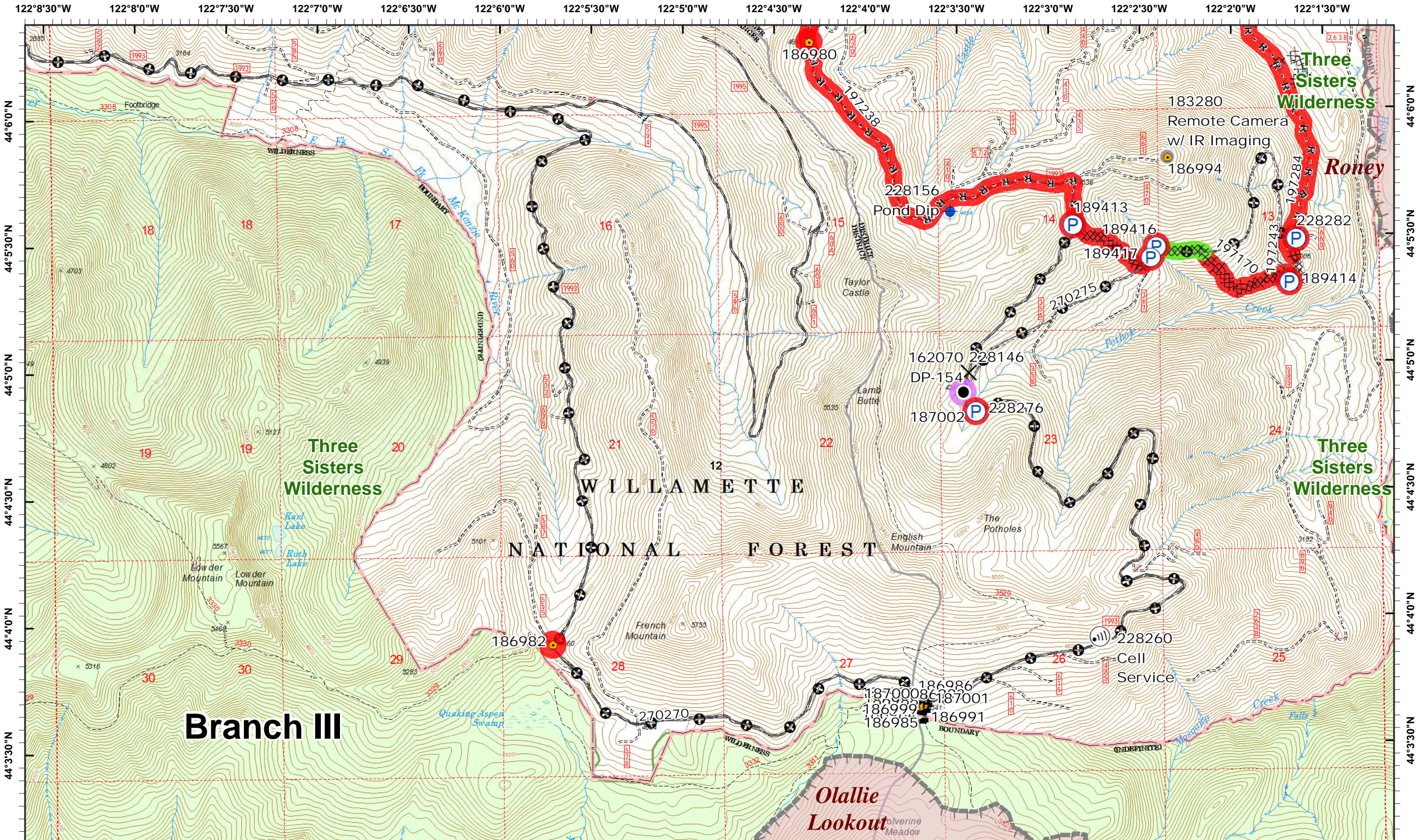


September 27, 2017

- X Closure
- Helispot
- Other
- Drop Point
- P Pump
- R - Road as Completed Line
- ⊕ Other

0 0.25 0.5 Miles
 Map Created 9/26/2017 10:48:43 PM



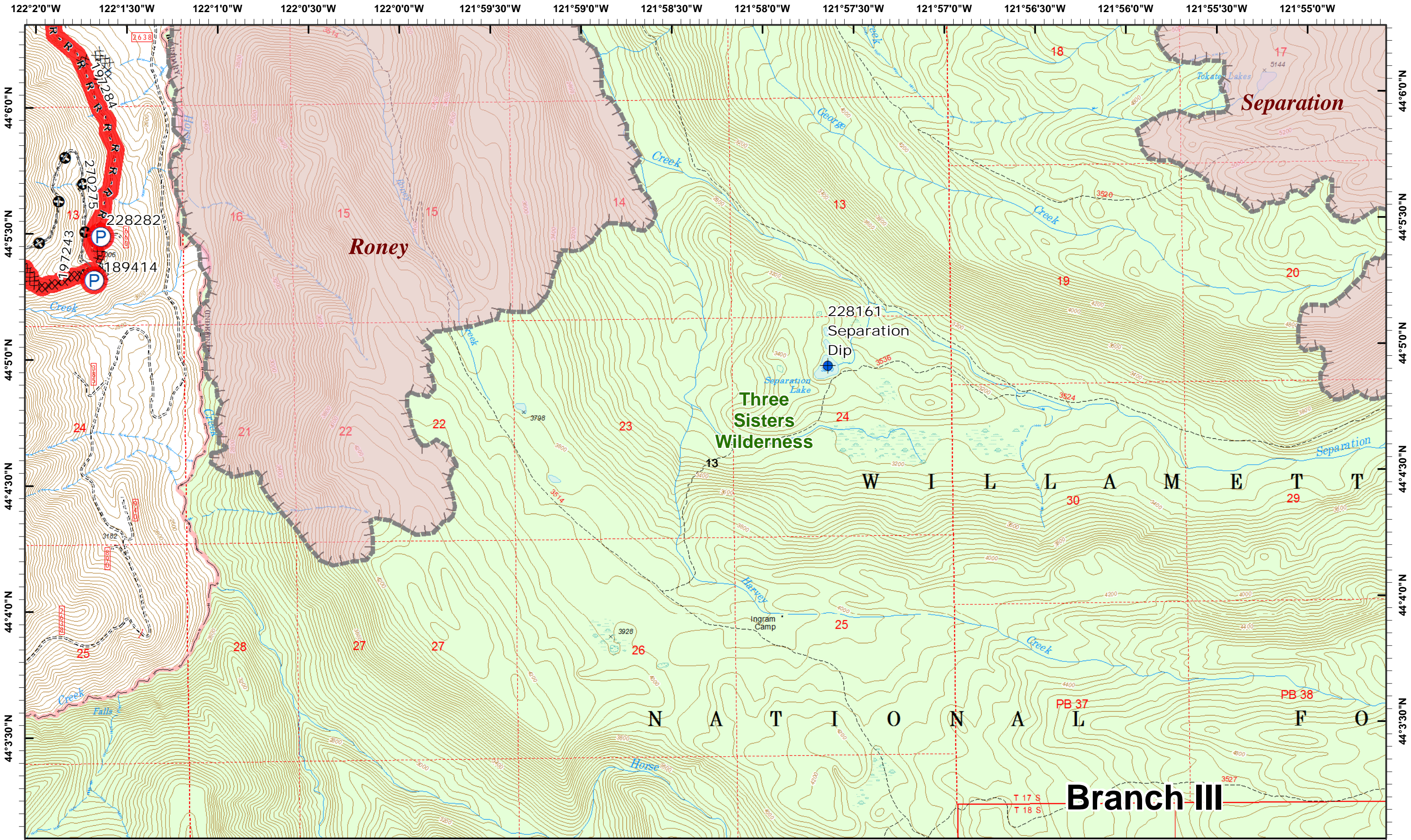


September 27, 2017

Closure	Drop Point	Pump	Other	H - Completed Hand Line	Other
Dip Site	Internet Access	Photo Point	Completed Dozer Line	R - Road as Completed Line	Minimal Threat/Limited Action
Value at Risk					

Map Created 9/26/2017 10:48:55 PM



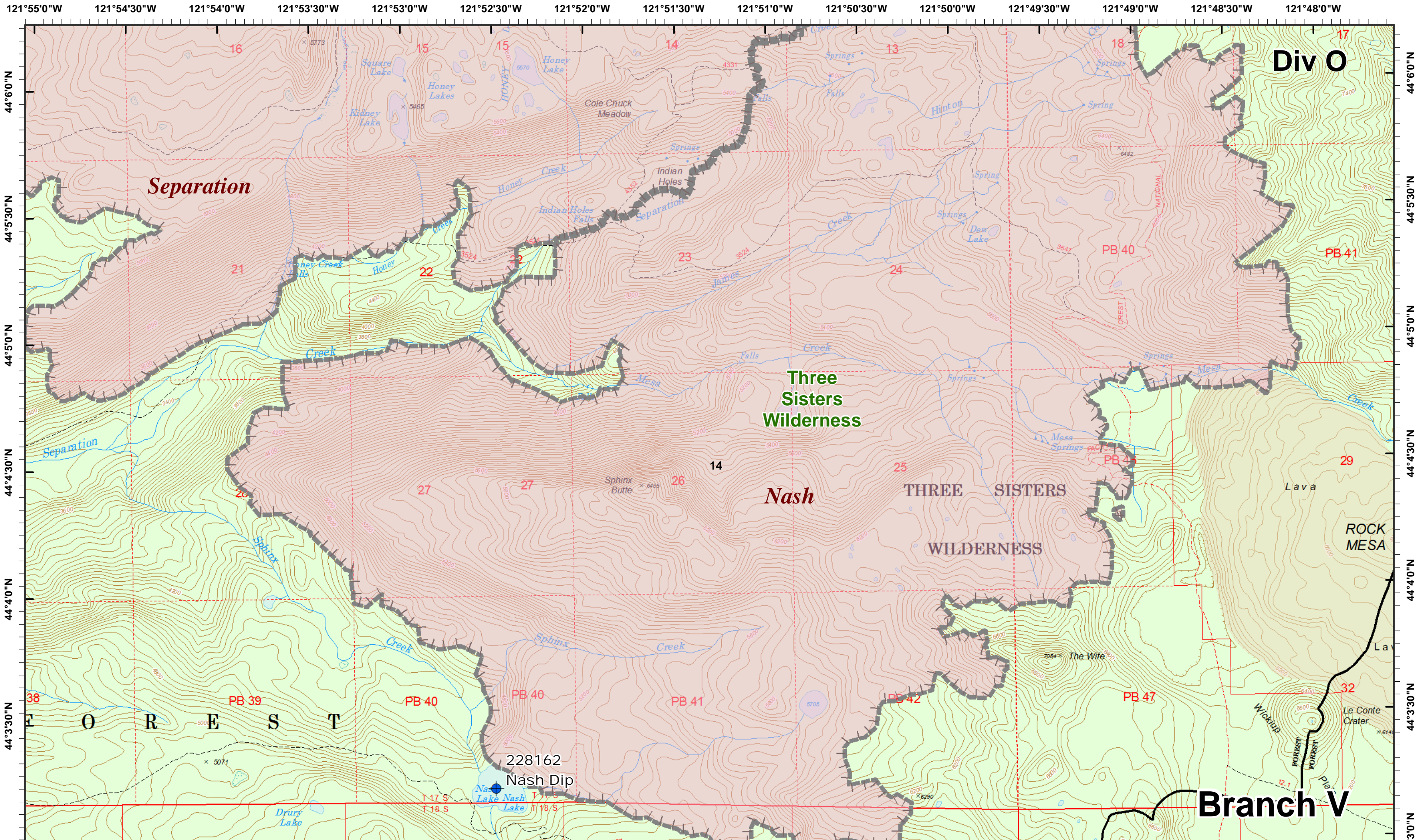


September 27, 2017

- Dip Site
- P Pump
- Completed Dozer Line
- Road as Completed Line
- Minimal Threat/Limited Action
- Completed Hand Line
- ⊕ Other

0 0.25 0.5 Miles
Map Created 9/26/2017 10:49:05 PM





Div O

Separation

Three Sisters Wilderness

Nash
THREE SISTERS WILDERNESS

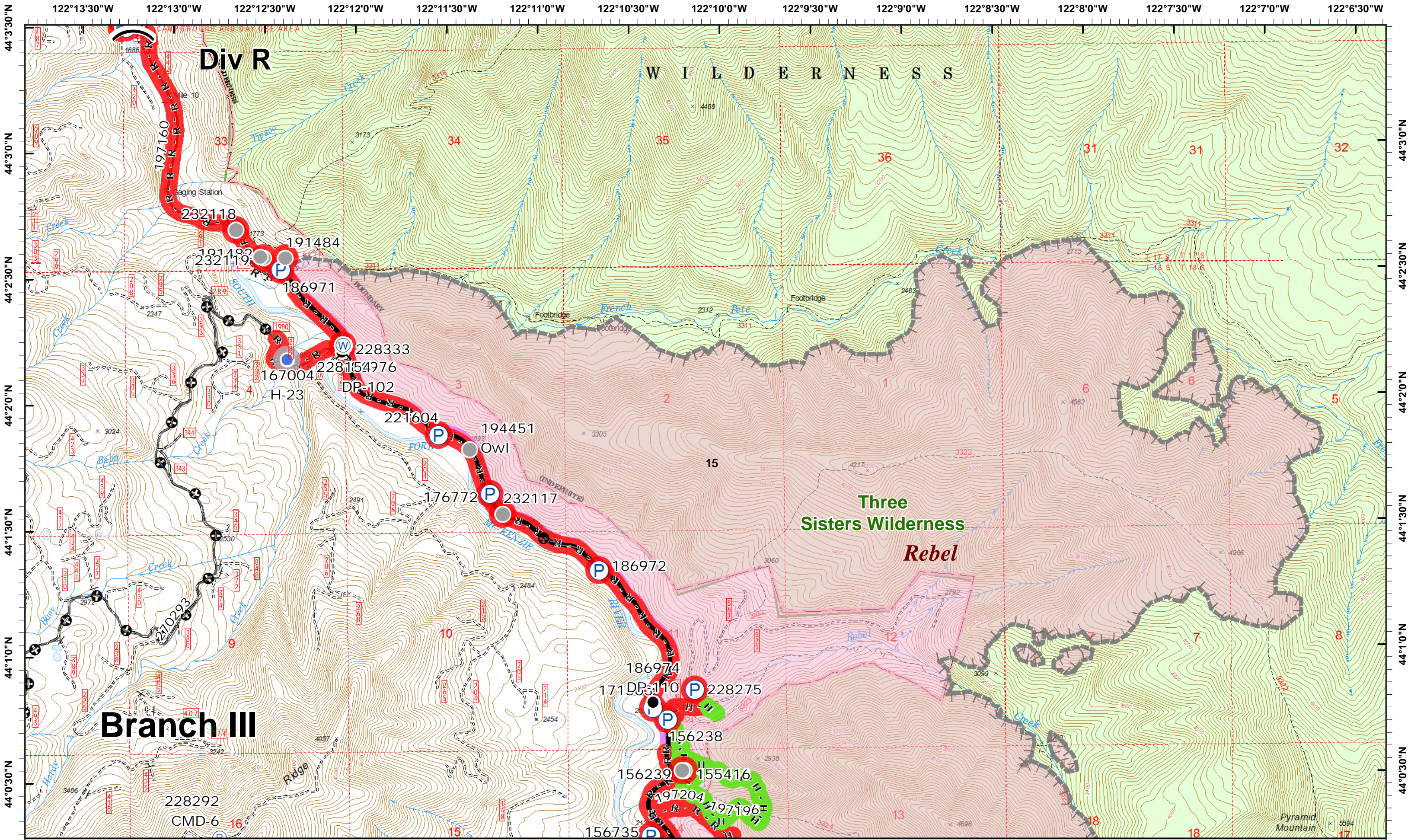
Branch V

September 27, 2017

0 0.25 0.5 Miles
Map Created 9/26/2017 10:49:13 PM

● Dip Site
▬ Minimal Threat/Limited Action

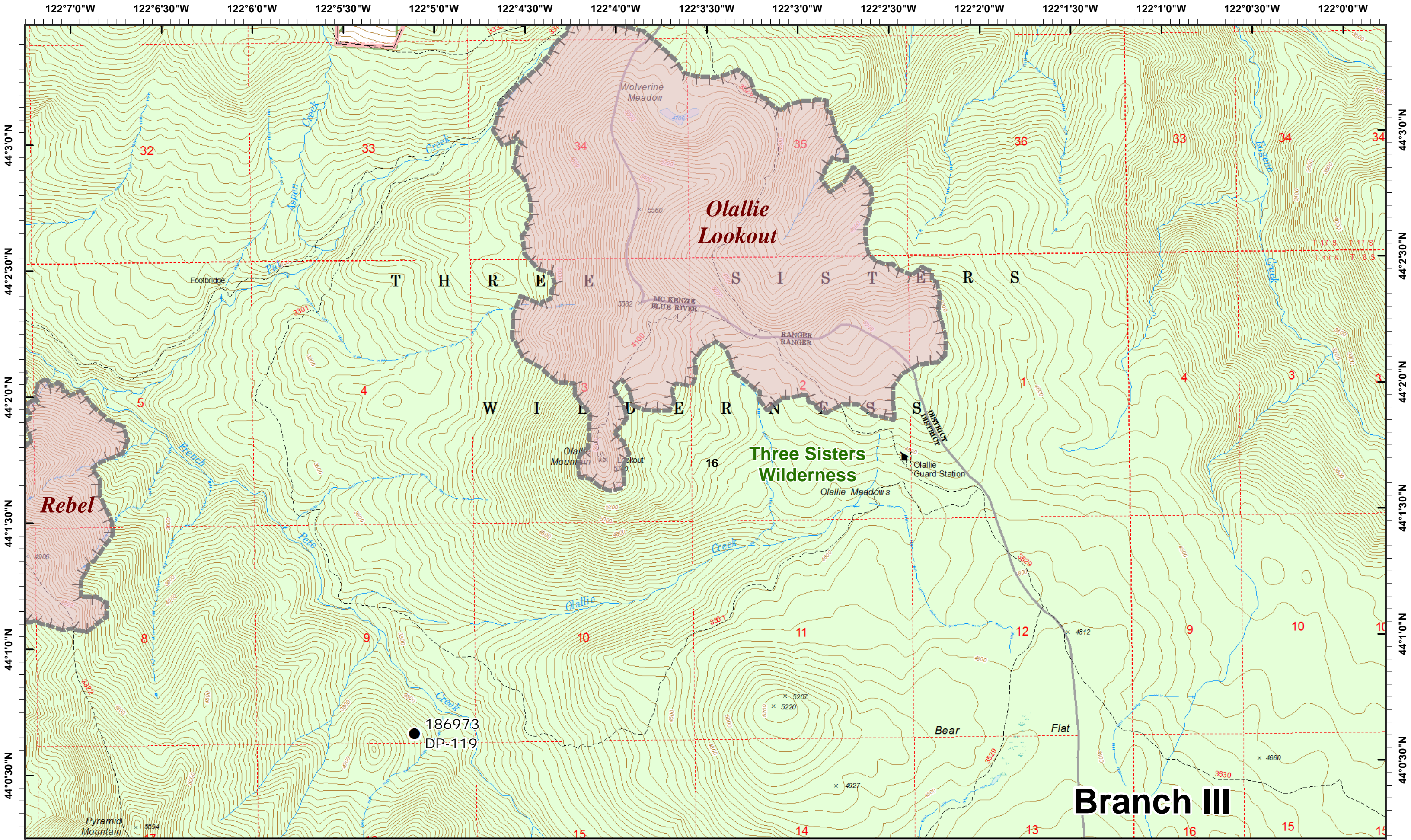




September 27, 2017

X Closure	● Helispot	Ⓡ Repeater	● Other	R - Road as Completed Line	▭ Minimal Threat/Limited Action
● Drop Point	Ⓟ Pump	Ⓜ Water Source	H - Completed Hand Line	— Completed Line	

0 0.25 0.5 Miles
Map Created 9/26/2017 10:49:25 PM

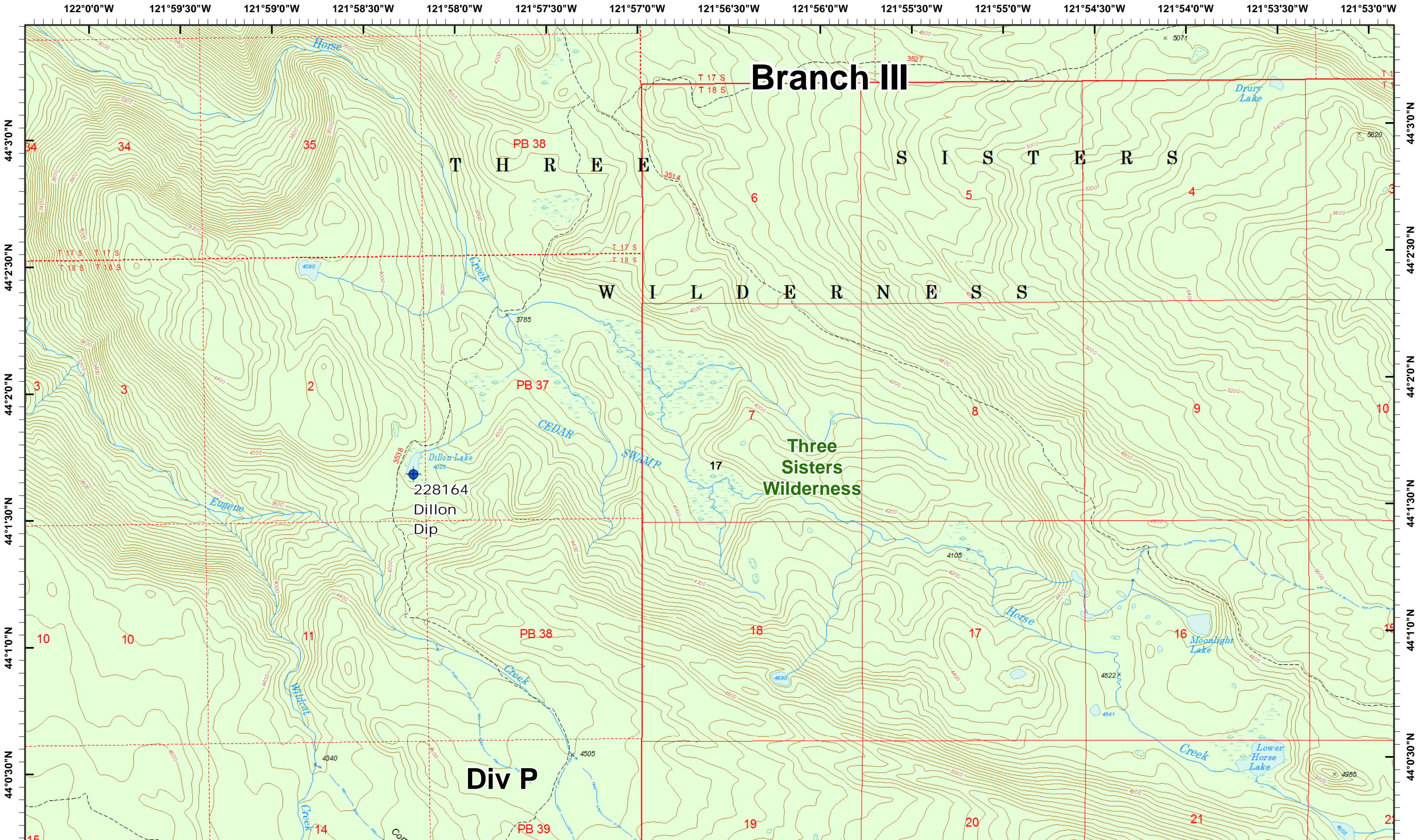


September 27, 2017

0 0.25 0.5 Miles
Map Created 9/26/2017 10:49:36 PM

- Drop Point
- ▬ Minimal Threat/Limited Action





Branch III

THREESISTERS

WILDERNESS

Three Sisters Wilderness

228164
Dillon
Dip

Div P

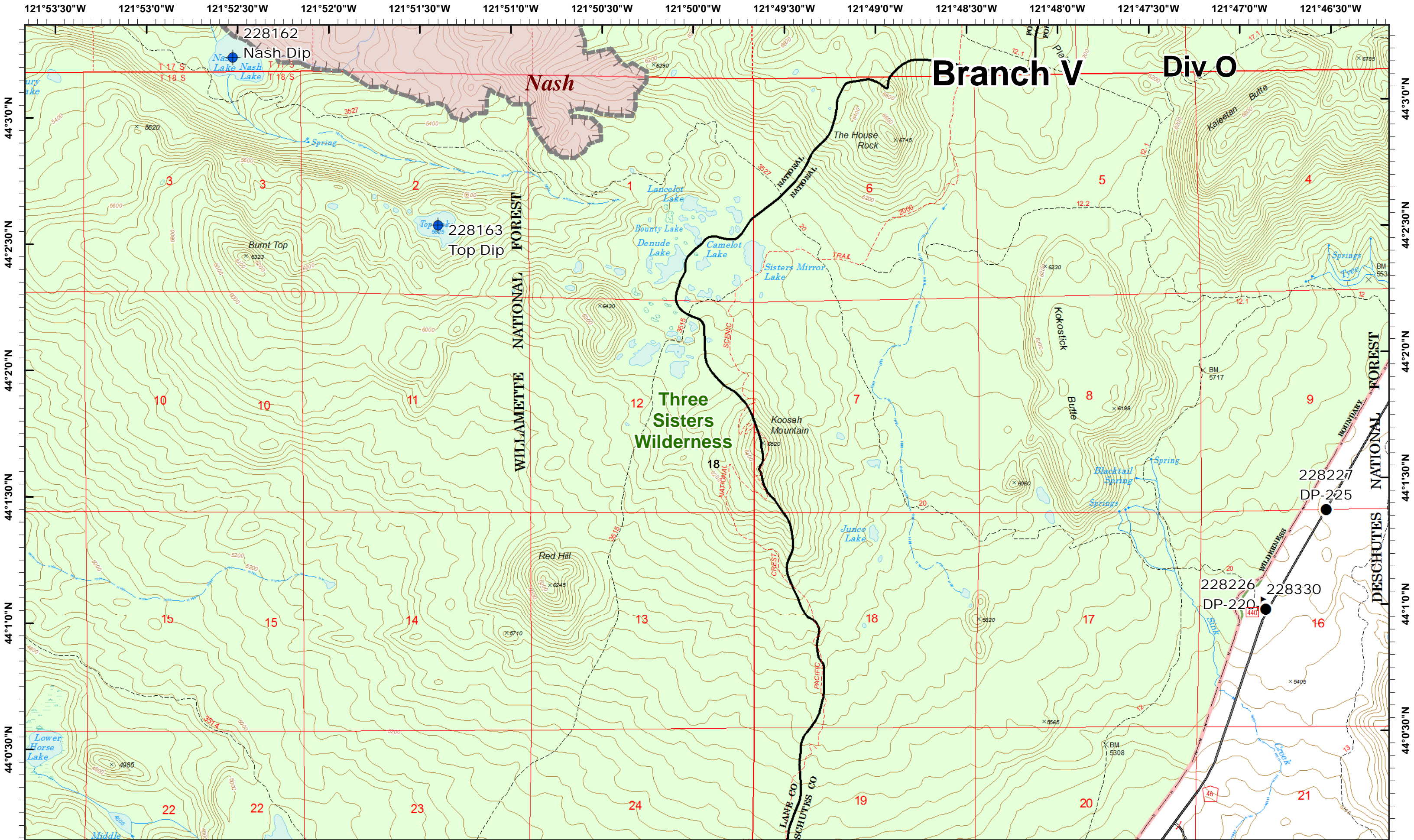
September 27, 2017

0 0.25 0.5 Miles
Map Created 9/26/2017 10:49:45 PM

Dip Site

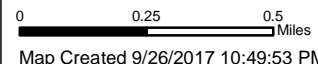
Page 17





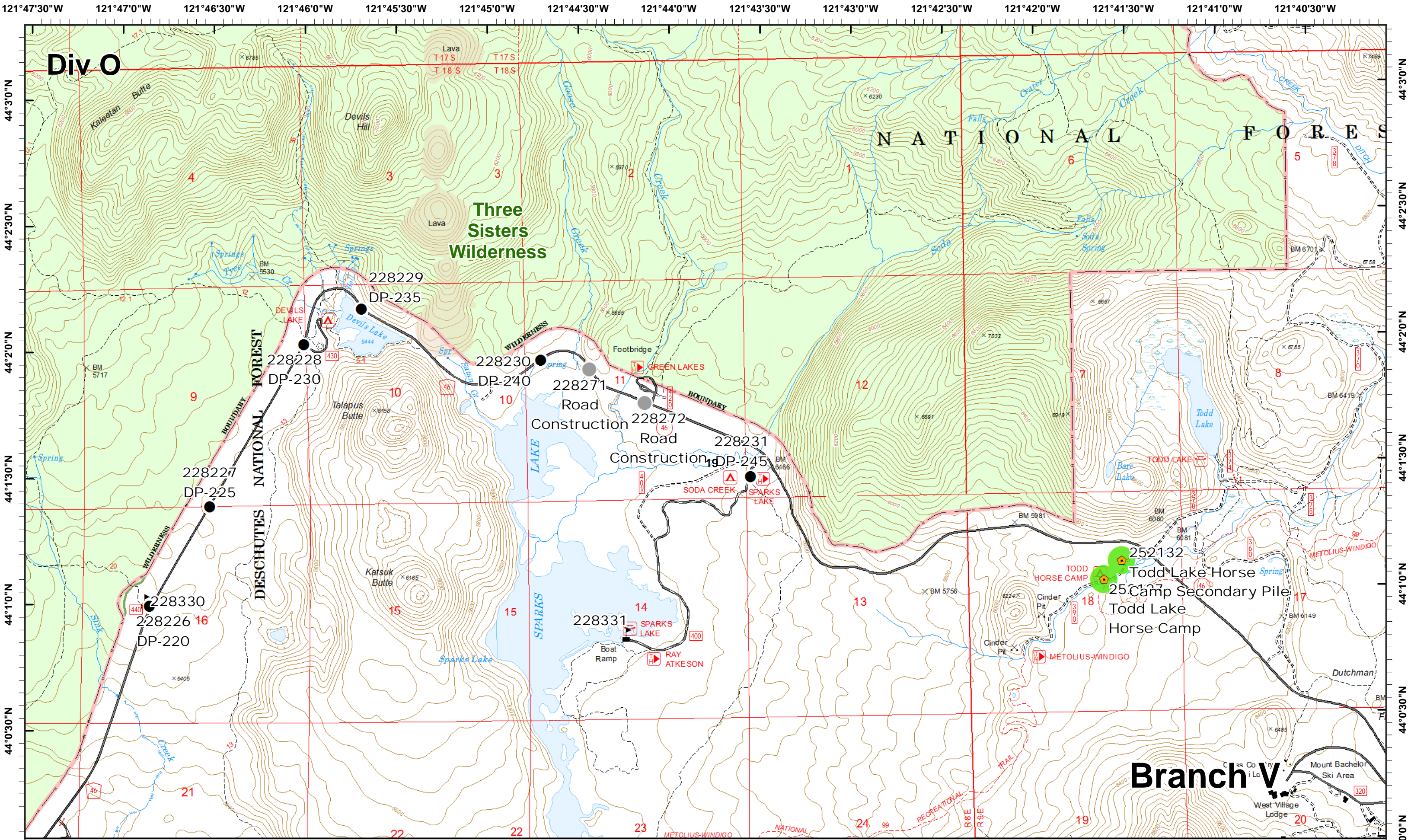
September 27, 2017

- Dip Site
- Drop Point
- Minimal Threat/Limited Action
- ▲ Value at Risk



Map Created 9/26/2017 10:49:53 PM





Div O

NATIONAL FOREST

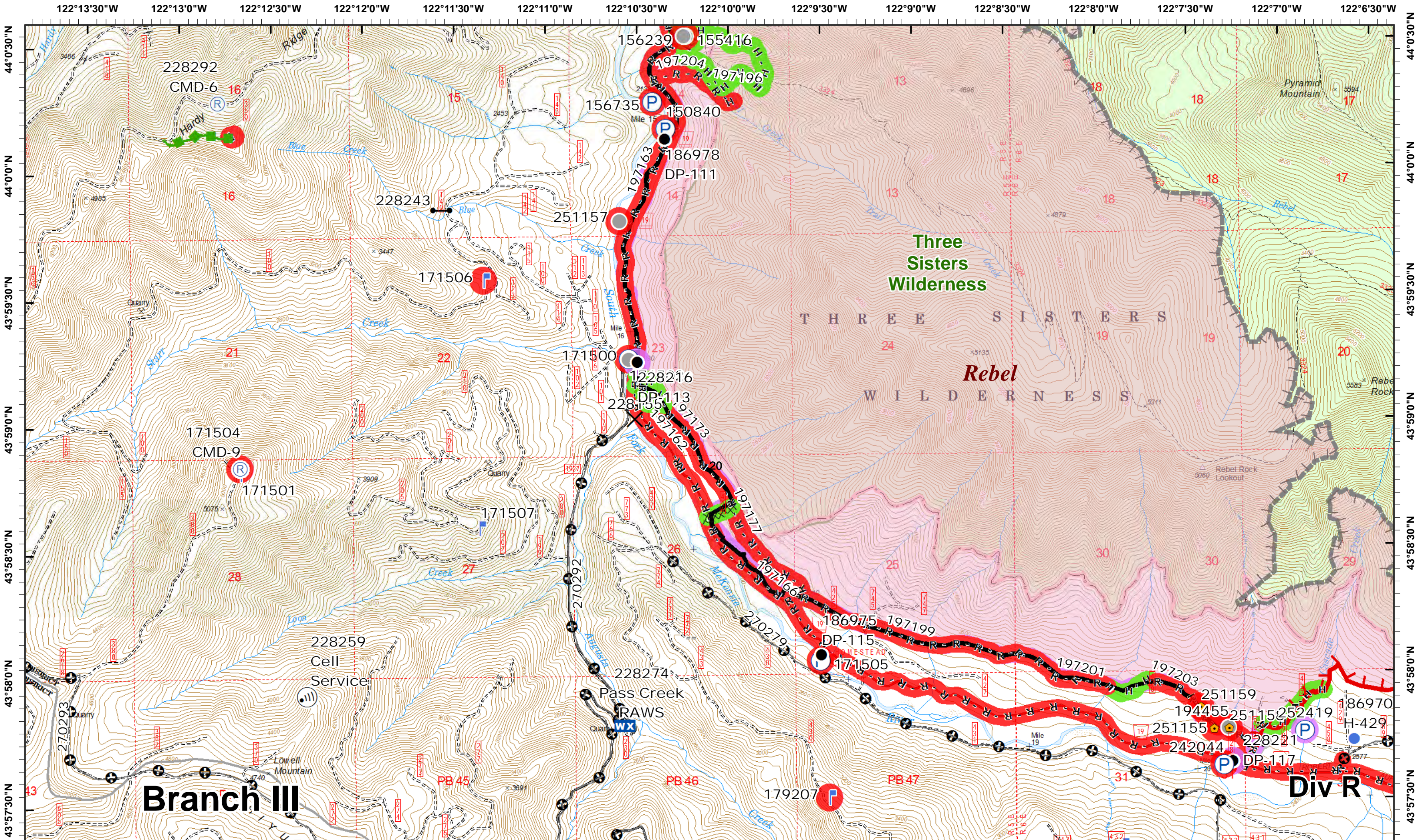
Three Sisters Wilderness

DESCHUTES NATIONAL FOREST

Branch V

September 27, 2017 ● Drop Point ● Other
 📍 Photo Point 🚩 Value at Risk
 0 0.25 0.5 Miles
 Map Created 9/26/2017 10:50:02 PM

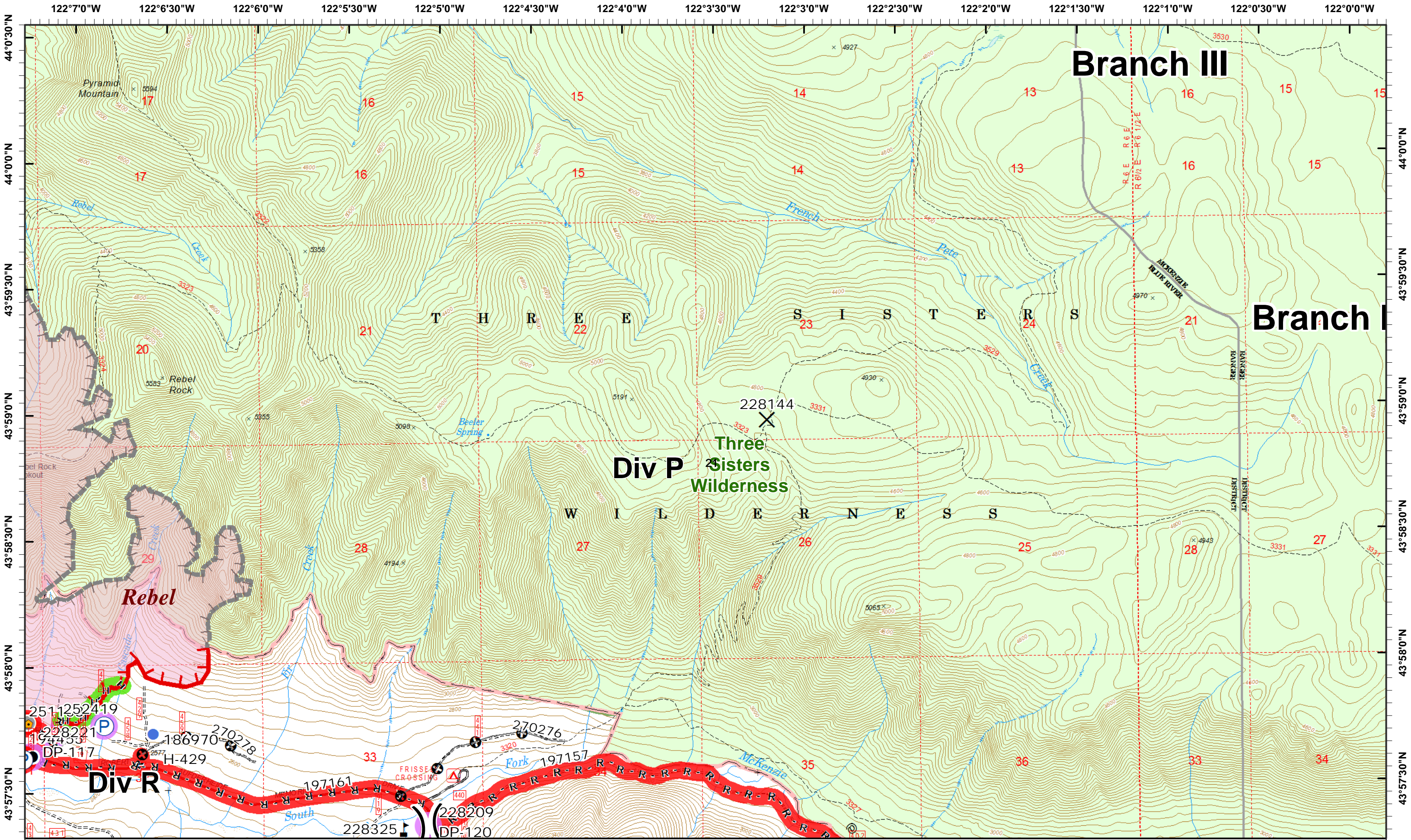
Page 19



September 27, 2017

Map Created 9/26/2017 10:50:15 PM

- ✕ Closure
- Drop Point
- Helispot
- Ⓜ Internet Access
- Ⓜ Mobile Weather
- Ⓜ Photo Point
- Ⓜ Other
- Ⓜ Completed Dozer Line
- R - Road as Completed Line
- H - Completed Hand Line
- Ⓜ Escape Route
- Ⓜ Uncontrolled Fire Edge
- Ⓜ Minimal Threat/Limited Action
- Ⓜ Other
- Ⓜ Completed Line



Branch III

Branch I

Div P
Three Sisters Wilderness

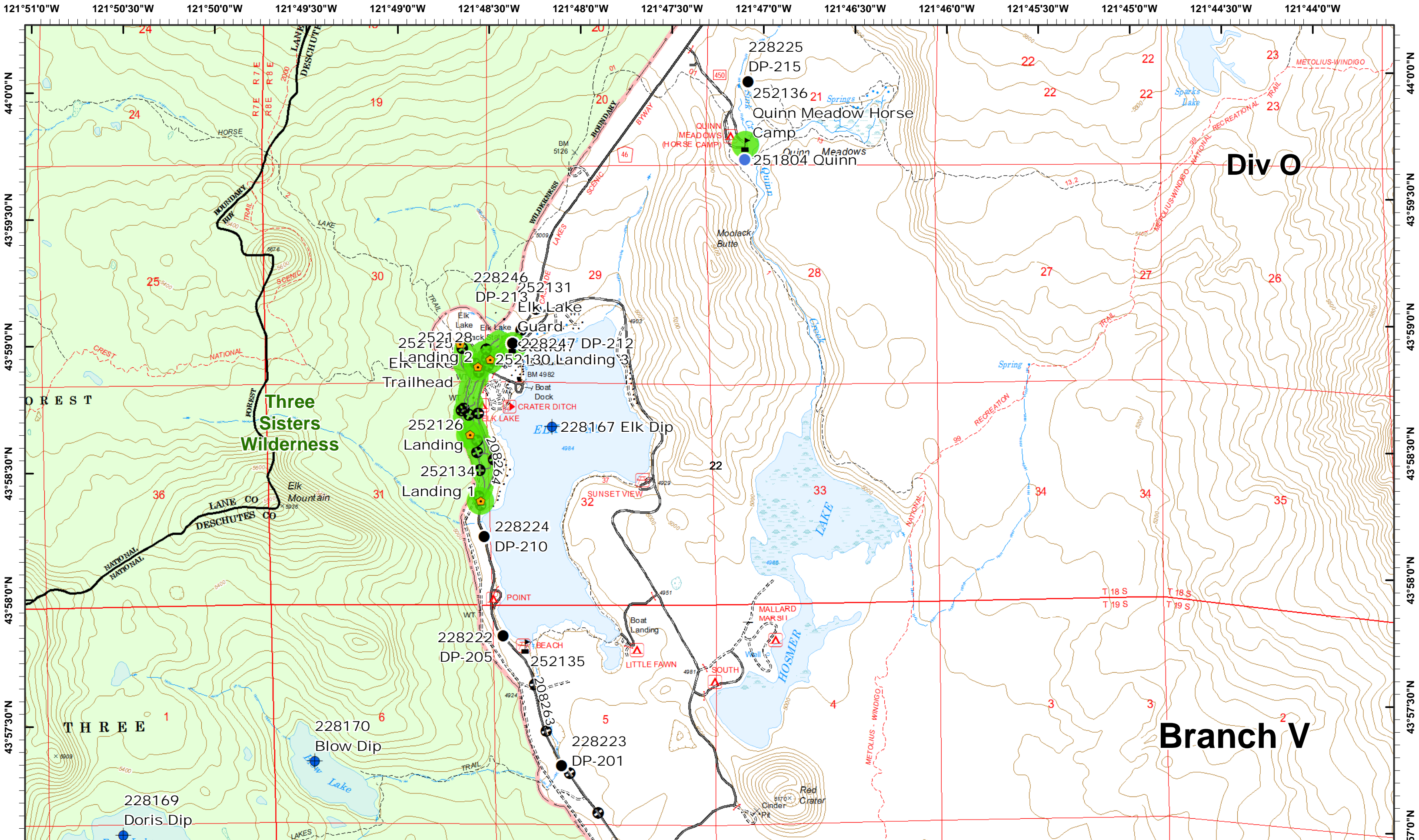
Div R

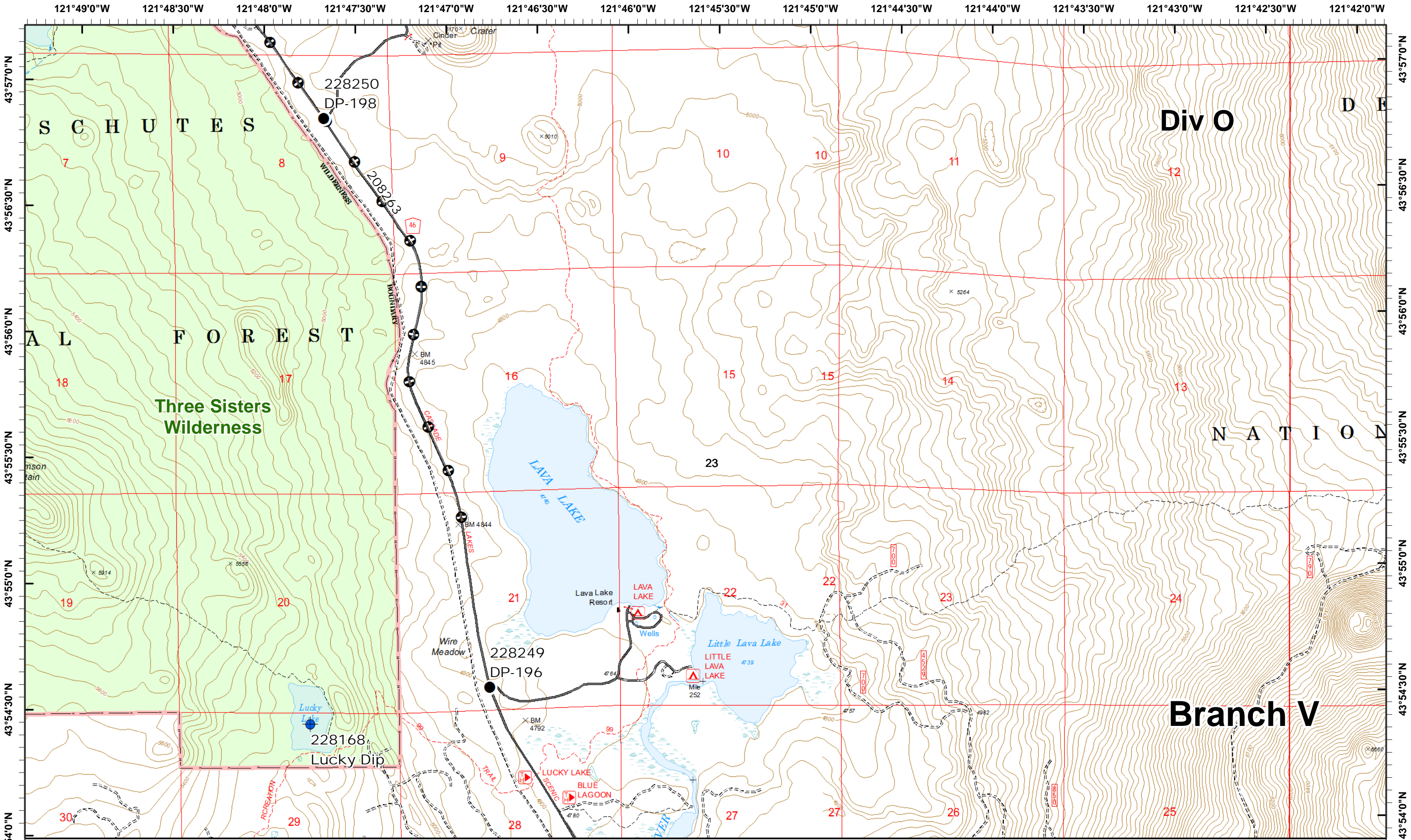
September 27, 2017

X Closure	● Helispot	📷 Photo Point	H - Completed Hand Line	⊕ Other	— Completed Line
● Drop Point	Ⓟ Pump	⚠ Value at Risk	R - Road as Completed Line	🔴 Uncontrolled Fire Edge	▨ Minimal Threat/Limited Action
● Other					

0 0.25 0.5 Miles
Map Created 9/26/2017 10:50:28 PM







September 27, 2017

- Dip Site
- Drop Point
- Other

0 0.25 0.5 Miles
 Map Created 9/26/2017 10:50:45 PM



