



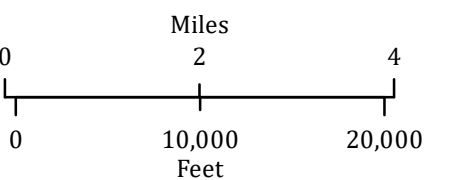


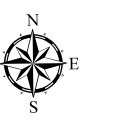
Rebel
OR-WIF-170156
Infrared
Interpretation

Imagery Date:
08/31/2017 0150 MDT

-  Isolated Heat Sources
-  Heat Perimeter
-  Intense Heat
-  Scattered Heat



Datum: North American 1983



IRIN: Billy Harris
Map produced:
08/31/2017 0324 PDT
Interpreted size: 15,535 acres



Copyright © 2013 National Geographic Society, i-cubed