





1:24,000



Spruce Lake Fire
 Heat Acres: 12,425
 OR-CLP-000453
 Infrared Interpretation
 Imagery Date:
 2017/08/02 2200 Hrs

IRIN: K Felker
 Map produced:
 8/2/2017 2309 hrs



-  Heat Perimeter
 -  Intense Heat Areas
 -  Scattered Heat Areas
 -  Isolated Heat Sources
- NAD 1983 UTM Zone 10N

Copyright:© 2013 National