

122°15'0"W

122°14'30"W

122°14'0"W

Staley Fire
OPS Map Ortho
 Thumble Bug 2
 OR-WIF-170174
 Datum: North American 1983
 08/21/2017
 Approx: 111 ac



43°25'0"N

43°25'0"N

43°24'30"N

43°24'30"N








43°24'0"N

43°24'0"N

43°23'30"N

43°23'30"N

H-81
 Tumble Bug
 Spike 1
 DP-71

-  Camp
-  Drop Point
-  Helispot
-  Spot Fire
-  Uncontrolled Fire Edge
-  Completed Dozer Line
-  Proposed Dozer Line

0 0.05 0.1 0.2 0.3 0.4 Miles



122°15'0"W

122°14'30"W

122°14'0"W

122°13'30"W