

















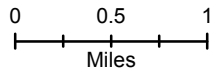
STALEY FIRE OR-WIF-170174 IAP Map

JONES FIRE BRANCH II
09/05/2017 Day Shift
Perimeter as of: 09/03/17 @ 2000
Approx: 2,252 ac

WEATHER
Temp: 84-90
RH: 14-22
Wind: Downslope 3-6
becoming Upslope 4-8
Gusts 14
Haines: 6 (high)



-  Division
-  Helispot
-  Camp
-  Drop Point
-  Fire Origin
-  Lookout
-  Mobile Weather Unit
-  Spot Fire
-  Water Source
-  Road blocked
-  Primary Road
-  Light-Duty Road
-  Unimproved Road
-  Closed Road
-  Unknown Road
-  Contours 100-foot



S. Bushnell
09 04 17
1917 Hours

Datum: North American 1983

