









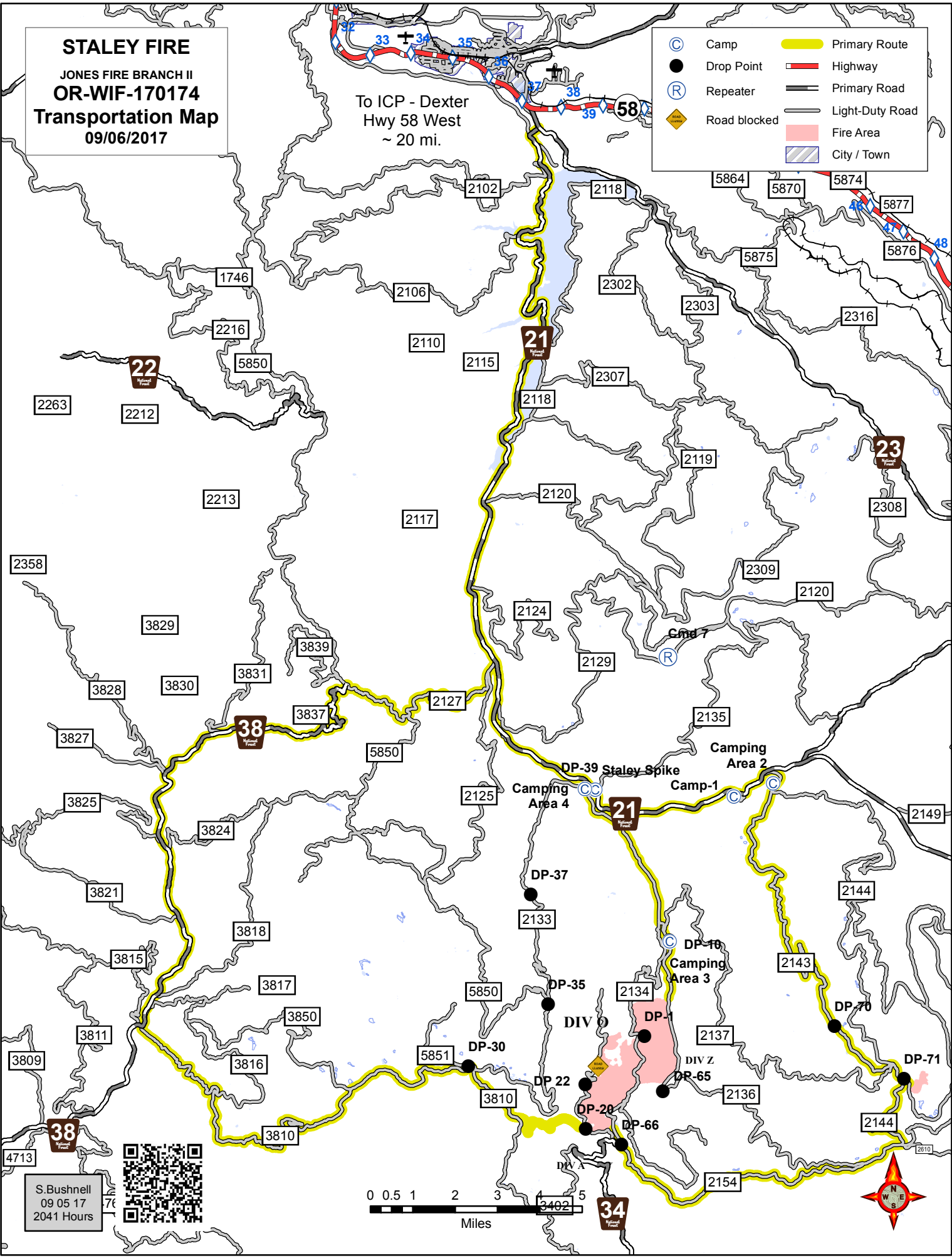


STALEY FIRE
JONES FIRE BRANCH II
OR-WIF-170174
Transportation Map
09/06/2017

To ICP - Dexter
 Hwy 58 West
 ~ 20 mi.

-  Camp
-  Drop Point
-  Repeater
-  Road blocked
-  Primary Route
-  Highway
-  Primary Road
-  Light-Duty Road
-  Fire Area
-  City / Town



S. Bushnell
 09 05 17
 2041 Hours

