



















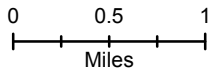
# STALEY FIRE OR-WIF-170174 IAP Map

JONES FIRE BRANCH II  
09/07/2017 Day Shift  
Perimeter as of: 09/05/17 @ 1122Z  
Approx: 2,300 ac

**WEATHER**  
Temp: 63-70  
RH: 48-58  
Wind: Downslope 2-5  
becoming Upslope 2-8  
Gusts 15  
Haines: 4 (moderate)



-  Division
-  Helispot
-  Camp
-  Drop Point
-  Fire Origin
-  IR Isolated Heat Source
-  Lookout
-  Mobile Weather Unit
-  Spot Fire
-  Water Source
-  Road blocked
-  Primary Road
-  Light-Duty Road
-  Unimproved Road
-  Closed Road
-  Unknown Road
-  Contours 100-foot



S. Bushnell  
09 06 17  
1903 Hours

Datum: North American 1983

