














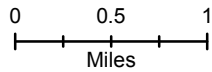


STALEY FIRE OR-WIF-170174 IAP Map

JONES FIRE BRANCH II
09/09/2017 Day Shift
Perimeter as of: 09/05/17 @ 2112
Approx: 2,300 ac

-  Division
-  Helispot
-  Camp
-  Drop Point
-  Fire Origin
-  Lookout
-  Mobile Weather Unit
-  Water Source
-  Road blocked
-  Primary Road
-  Light-Duty Road
-  Unimproved Road
-  Closed Road
-  Unknown Road
-  Contours 100-foot



S. Stitt
09 08 17
1508 Hours



Datum: North American 1983

