

122°23'0"W

122°22'30"W

122°22'0"W

122°21'30"W

43°25'30"N

43°25'0"N

43°24'30"N

43°24'0"N

43°23'30"N

43°23'0"N

43°25'30"N

43°25'0"N

43°24'30"N

43°24'0"N

43°23'30"N

43°23'0"N


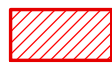



**STALEY FIRE**  
**OR-WIF-170174**  
**INFRARED INTERPRETATION**  
**Date of Imagery: 08/19/2017 22:28 PDT**  
**Heat Perimeter: 831 Acres**



Willamette  
National  
Forest

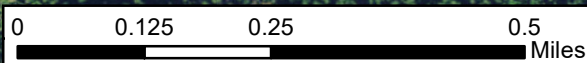
Davey Creek

**Infrared Legend**

-  Heat Perimeter
-  Intense Heat
-  Scattered Heat
-  Isolated Heat Sources
-  Previous Perimeter

NAD 1983 USFS R6 Albers

IRIN: Kurt Teuber



Esri, HERE, DeLorme, Mapbox, OpenStreetMap contributors, and the GIS user community,  
 Source: Esri, DigitalGlobe, GeoEye, Earthstar Geographics, CNES/Airbus DS, USDA, USGS,  
 AeroGRID, IGN, and the GIS User Community