

122°24'0"W

122°23'30"W

122°23'0"W

122°22'30"W

122°22'0"W

122°21'30"W

# STALEY FIRE OR-WIF-170174

## INFRARED INTERPRETATION

Date of Imagery: 08/23/2017 21:45 PDT

Heat Perimeter: 1,139 Acres

NAD83 R6 Albers



43°25'30"N

43°25'0"N

43°24'30"N

43°24'0"N

43°23'30"N

43°23'0"N

43°22'30"N

43°26'0"N

43°25'30"N

43°25'0"N

43°24'30"N

43°24'0"N

43°23'30"N

43°23'0"N






43°22'30"N

Willamette  
National  
Forest

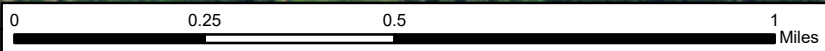
Little Dome Creek

Shelter Creek

### Infrared Legend

-  Heat Perimeter
-  Intense Heat
-  Scattered Heat
-  Isolated Heat Sources
-  Previous Perimeter

IRIN: Kurt Teuber, South Lake Tahoe, CA



Source: Esri, DigitalGlobe, GeoEye, Earthstar Geographics, CNES/Airbus DS, USDA, USGS, AeroGRID, IGN, and the GIS User Community

122°24'0"W

122°23'30"W

122°23'0"W

122°22'30"W

122°22'0"W

122°21'30"W