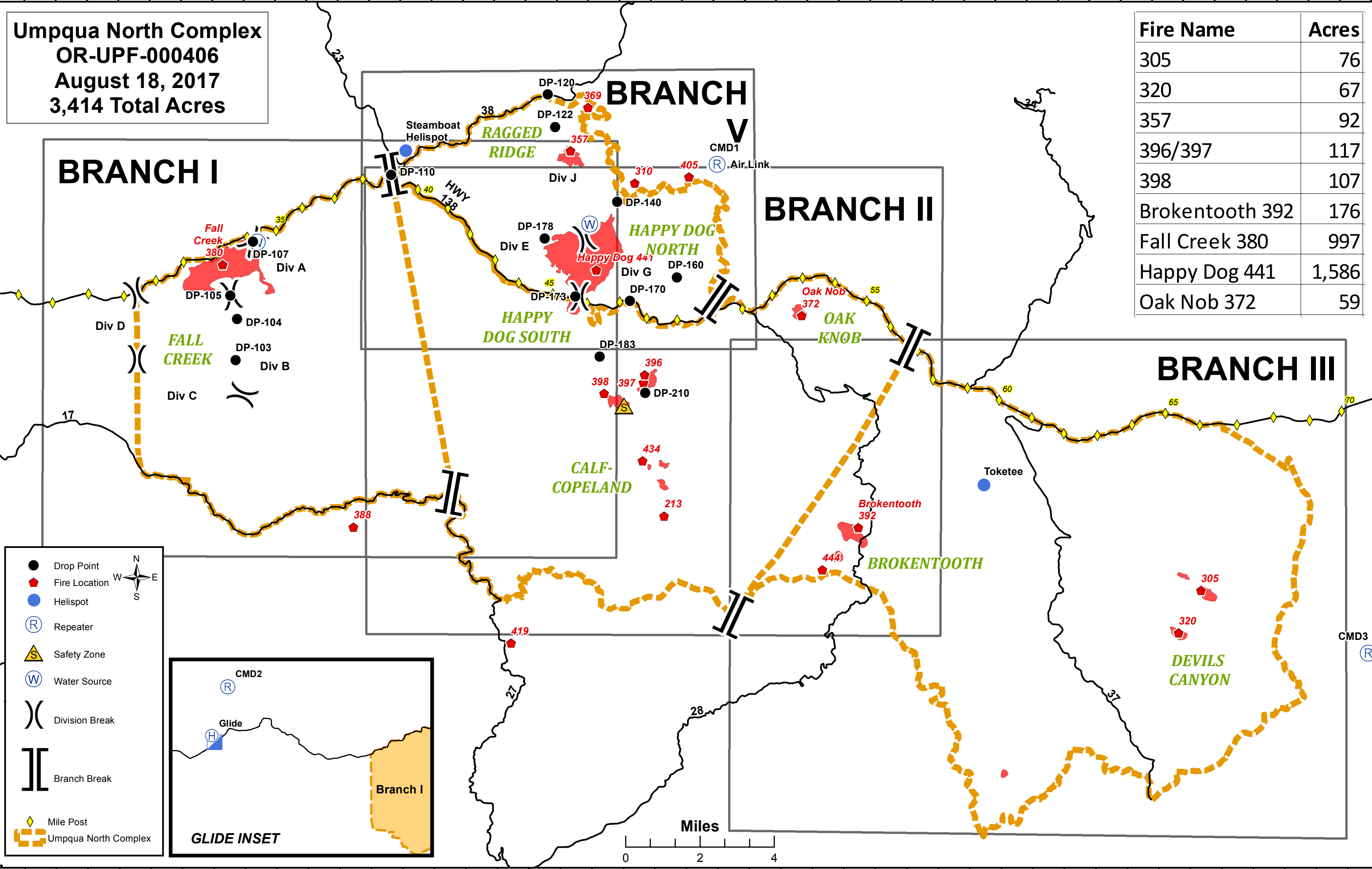
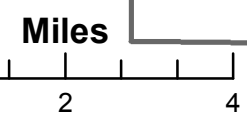
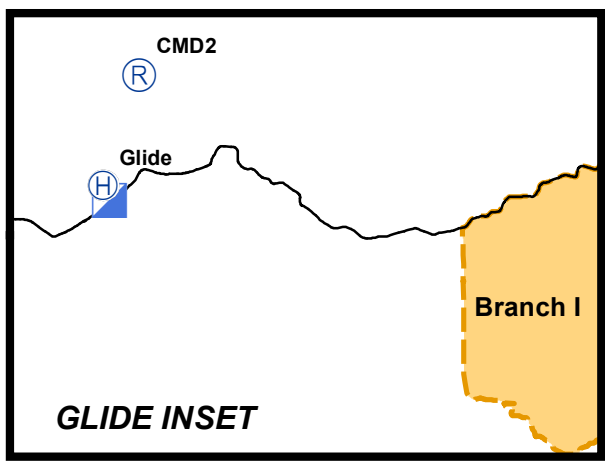


Umpqua North Complex
OR-UPF-000406
August 18, 2017
3,414 Total Acres

Fire Name	Acres
305	76
320	67
357	92
396/397	117
398	107
Brokentooth 392	176
Fall Creek 380	997
Happy Dog 441	1,586
Oak Nob 372	59

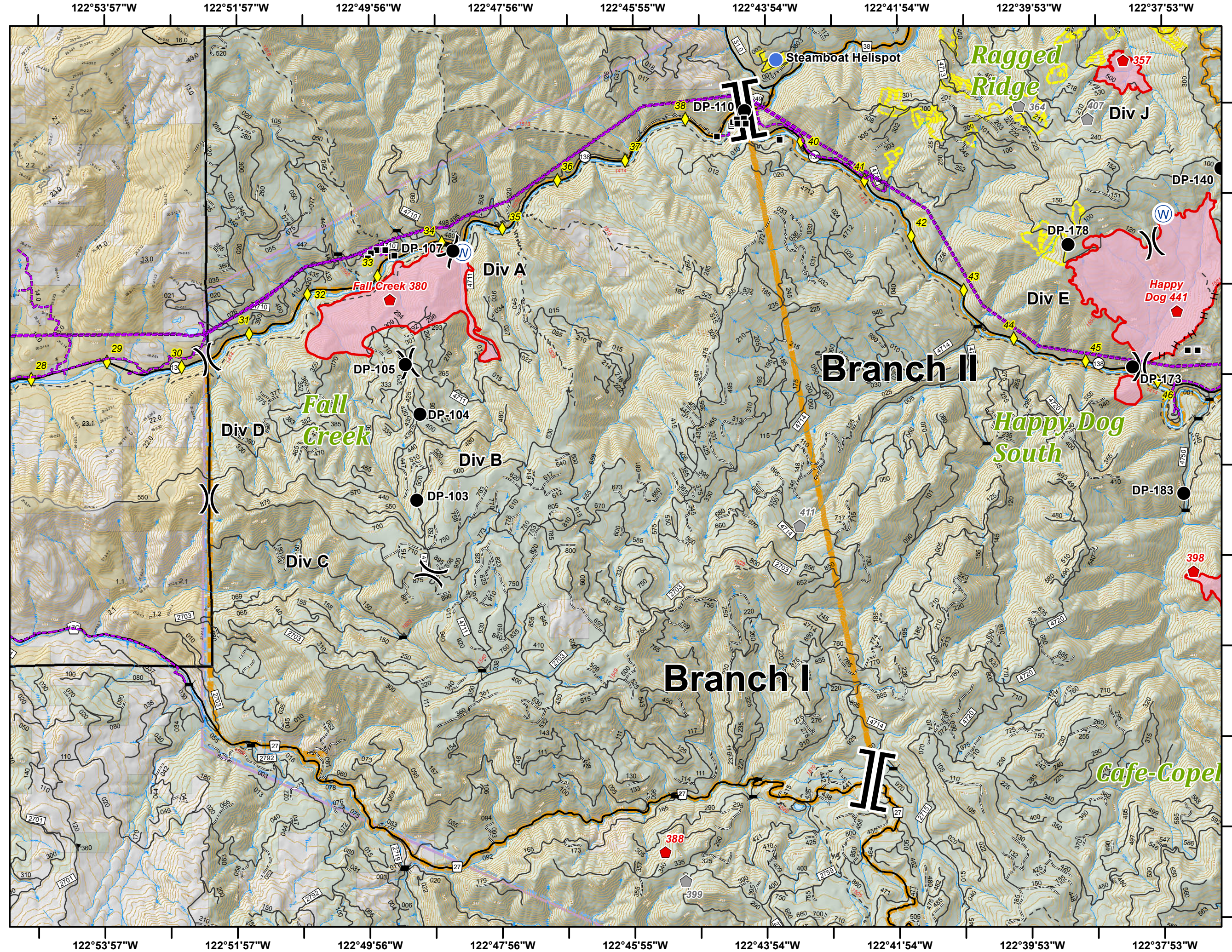
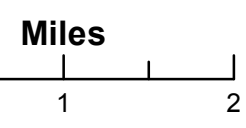


- Drop Point
- ▀ Fire Location
- Helispot
- Ⓡ Repeater
- ⚠ Safety Zone
- Ⓜ Water Source
-) Division Break
- || Branch Break
- ◆ Mile Post
- ▬ Umpqua North Complex



**Umpqua North
Complex
OR-UPF-000406
8/18/2017
BRANCH I**

- Structure
- Drop Point
- ◆ Fire Location
- Helispot
- Ⓜ Water Source
- ◆ Fire Location - Smoke Check
- ⌋ Division Break
- ⌋ Branch Break
- ⌋ Bridges
- ◆ Mile Post
- Uncontrolled Fire Edge
- H · H Completed Hand Line
- Forest or Grassland
- Powerline
- Bureau of Land Management
- Private
- United States Forest Service
- Umpqua North Complex
- National Forest Boundary

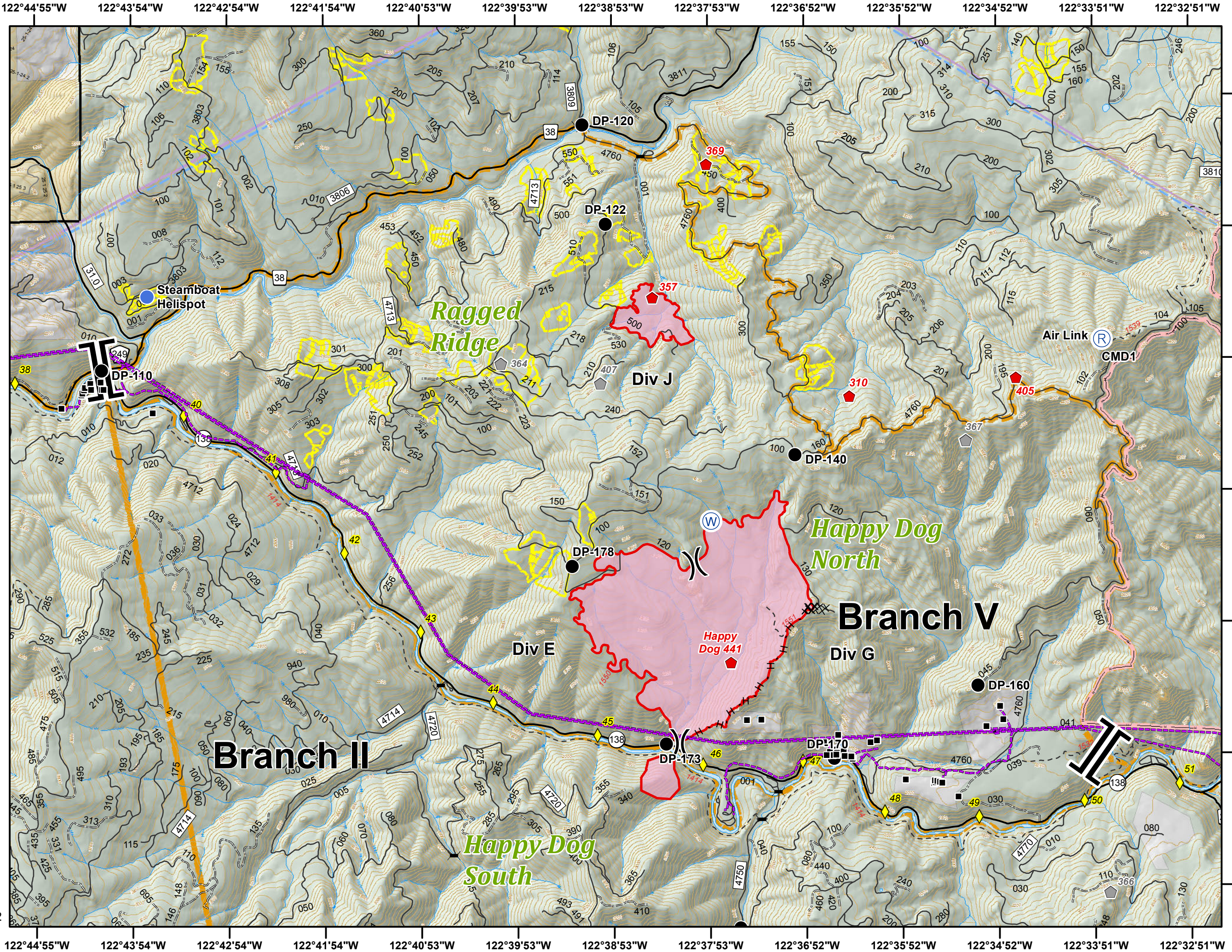


122°53'57"W 122°51'57"W 122°49'56"W 122°47'56"W 122°45'55"W 122°43'54"W 122°41'54"W 122°39'53"W 122°37'53"W

43°20'48"N
43°19'48"N
43°18'48"N
43°17'47"N
43°16'47"N
43°15'47"N
43°14'47"N
43°13'46"N
43°12'46"N
43°11'46"N

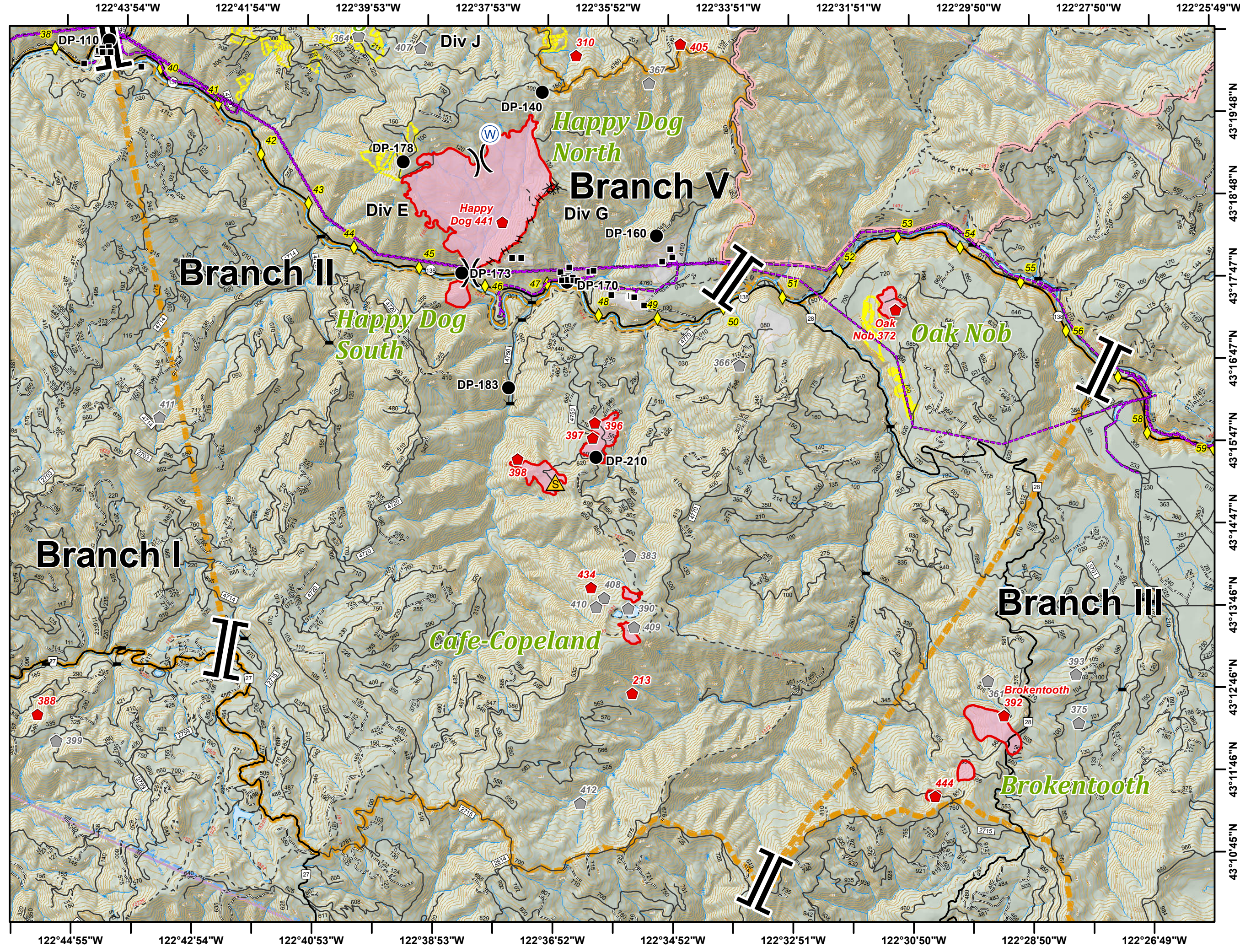
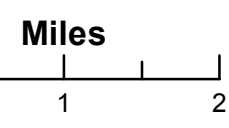
**Umpqua North
Complex
OR-UPF-000406
8/18/2017
BRANCH V**

- Structure
- Drop Point
- ◆ Fire Location
- Helispot
- Ⓡ Repeater
- Ⓜ Water Source
- ▣ Fire Location - Smoke Check
-) Division Break
- || Branch Break
- ✈ Bridges
- ◆ Mile Post
- Uncontrolled Fire Edge
- XXXXX Completed Dozer Line
- H · H Completed Hand Line
- Forest or Grassland
- National Wilderness Area
- Powerline
- Bureau of Land Management
- Private
- United States Forest Service
- Umpqua North Complex
- National Forest Boundary



**Umpqua North
Complex
OR-UPF-000406
8/18/2017
BRANCH II**

- Structure
- Drop Point
- ◆ Fire Location
- Ⓡ Repeater
- ⚠ Safety Zone
- Ⓜ Water Source
- ⬢ Fire Location - Smoke Check
- ⌋ Division Break
- ⌋ Branch Break
- ⚡ Bridges
- ◆ Mile Post
- Uncontrolled Fire Edge
- ⊗ Completed Dozer Line
- H · H Completed Hand Line
- National Wilderness Area
- Powerline
- Private
- United States Forest Service
- Umpqua North Complex
- National Forest Boundary



**Umpqua North
Complex
OR-UPF-000406
8/18/2017
BRANCH III**

- ◆ Fire Location
- Helispot
- R Repeater
- ◆ Fire Location - Smoke Check
- || Branch Break
- ✖ Bridges
- ◆ Mile Post
- Uncontrolled Fire Edge
- Completed Dozer Line
- Forest or Grassland
- National Wilderness Area
- Powerline
- United States Forest Service
- Umpqua North Complex
- National Forest Boundary

