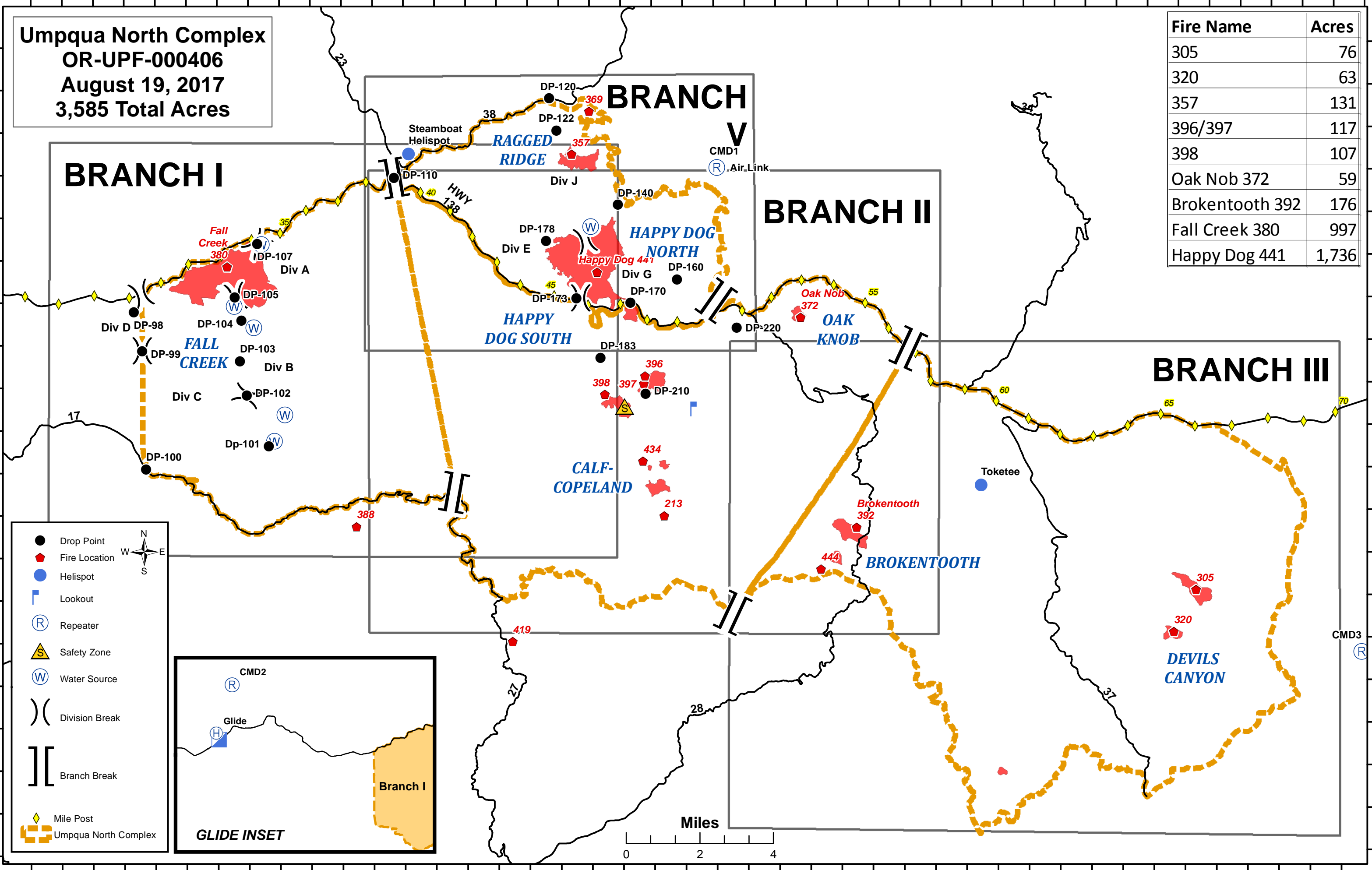
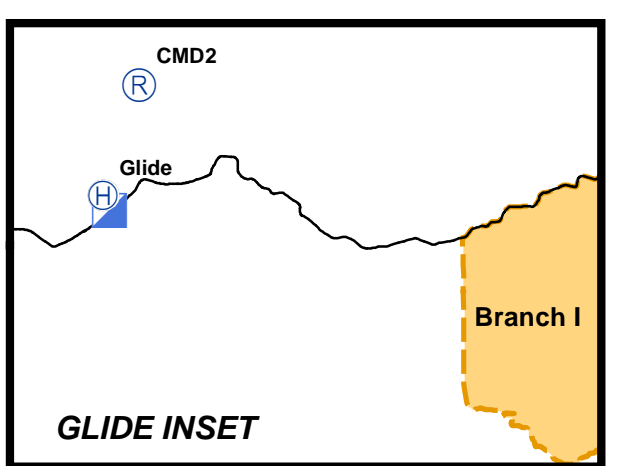


Umpqua North Complex
OR-UPF-000406
August 19, 2017
3,585 Total Acres

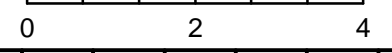
Fire Name	Acres
305	76
320	63
357	131
396/397	117
398	107
Oak Nob 372	59
Brokentooth 392	176
Fall Creek 380	997
Happy Dog 441	1,736



- Drop Point
- ◆ Fire Location
- Helispot
- Lookout
- Ⓡ Repeater
- ▲ Safety Zone
- Ⓜ Water Source
-)) Division Break
-]] Branch Break
- ◆ Mile Post
- ▬ Umpqua North Complex



Miles

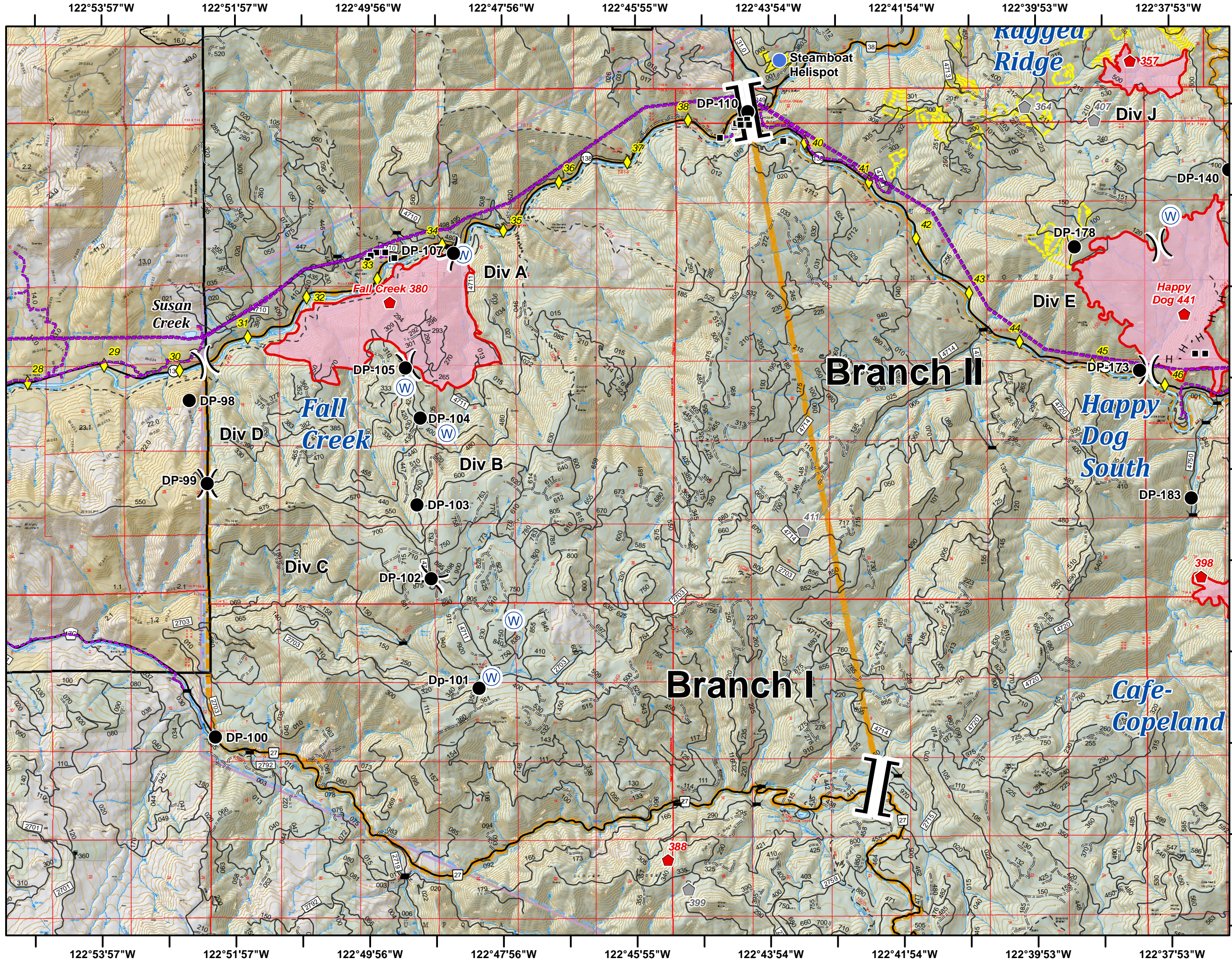
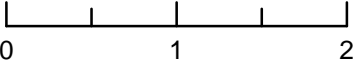


Umpqua North Complex
OR-UPF-000406
8/19/2017
3,585 Total Acres
BRANCH I

- Structure
- Drop Point
- ◆ Fire Location
- Helispot
- Ⓜ Water Source
- ◆ Fire Location - Smoke Check
-) (Division Break
-] [Branch Break
- ✈ Bridges
- ◆ Mile Post
- Uncontrolled Fire Edge
- H · H Completed Hand Line
- Forest or Grassland
- Powerline
- Bureau of Land Management
- Private
- United States Forest Service
- Umpqua North Complex
- National Forest Boundary



Miles

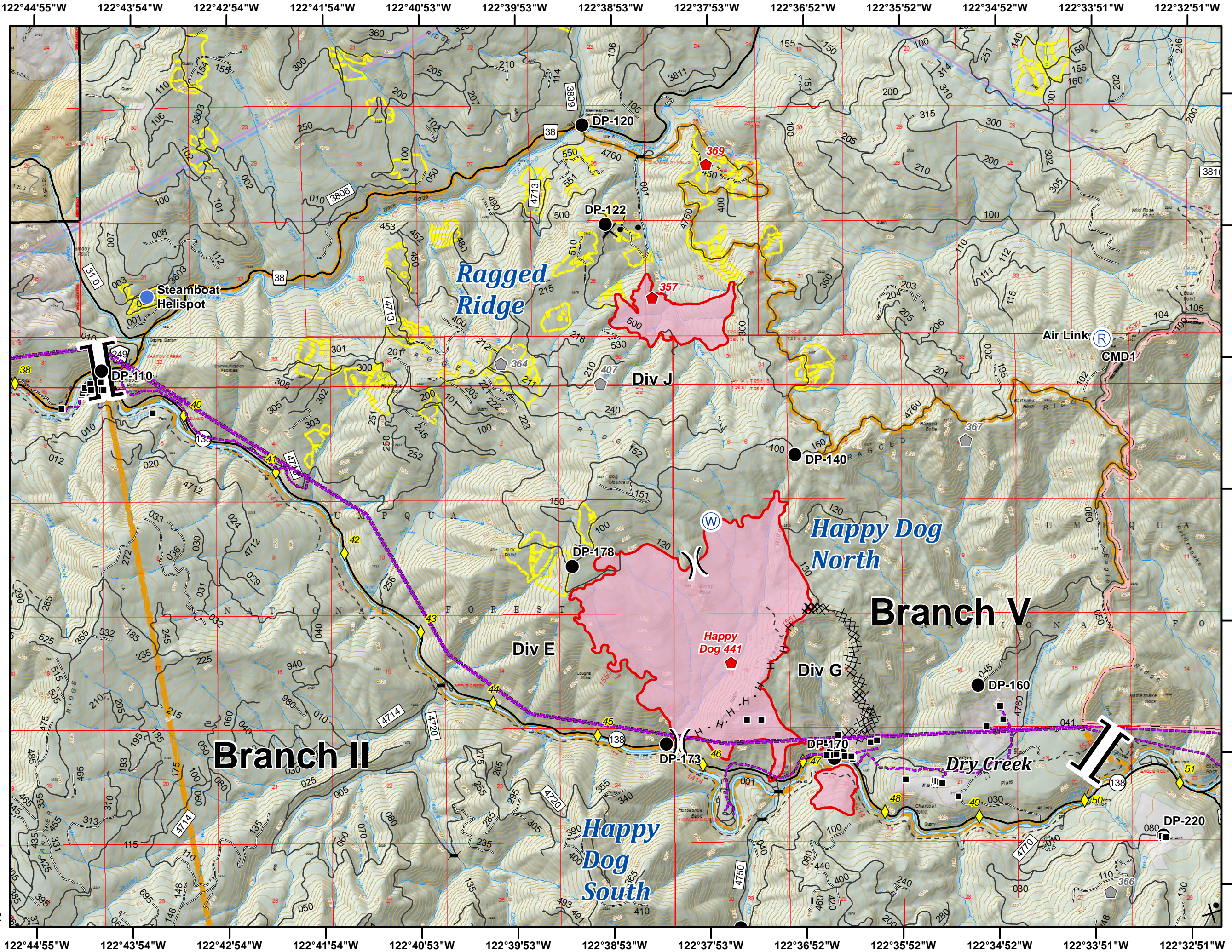
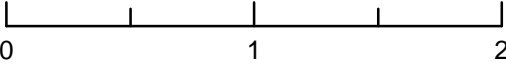


Umpqua North Complex
OR-UPF-000406
8/19/2017
3,585 Total Acres
BRANCH V

- Structure
- Drop Point
- ◆ Fire Location
- Helispot
- Ⓡ Repeater
- Ⓜ Water Source
- ▣ Fire Location - Smoke Check
-) (Division Break
-] [Branch Break
- ✚ Bridges
- ◆ Mile Post
- Uncontrolled Fire Edge
- XXXXX Completed Dozer Line
- H · H Completed Hand Line
- ✚ ● Proposed Dozer Line
- Forest or Grassland
- National Wilderness Area
- Powerline
- Bureau of Land Management
- Private
- United States Forest Service
- Umpqua North Complex
- National Forest Boundary



Miles



122°44'55"W 122°43'54"W 122°42'54"W 122°41'54"W 122°40'53"W 122°39'53"W 122°38'53"W 122°37'53"W 122°36'52"W 122°35'52"W 122°34'52"W 122°33'51"W 122°32'51"W

122°44'55"W 122°43'54"W 122°42'54"W 122°41'54"W 122°40'53"W 122°39'53"W 122°38'53"W 122°37'53"W 122°36'52"W 122°35'52"W 122°34'52"W 122°33'51"W 122°32'51"W

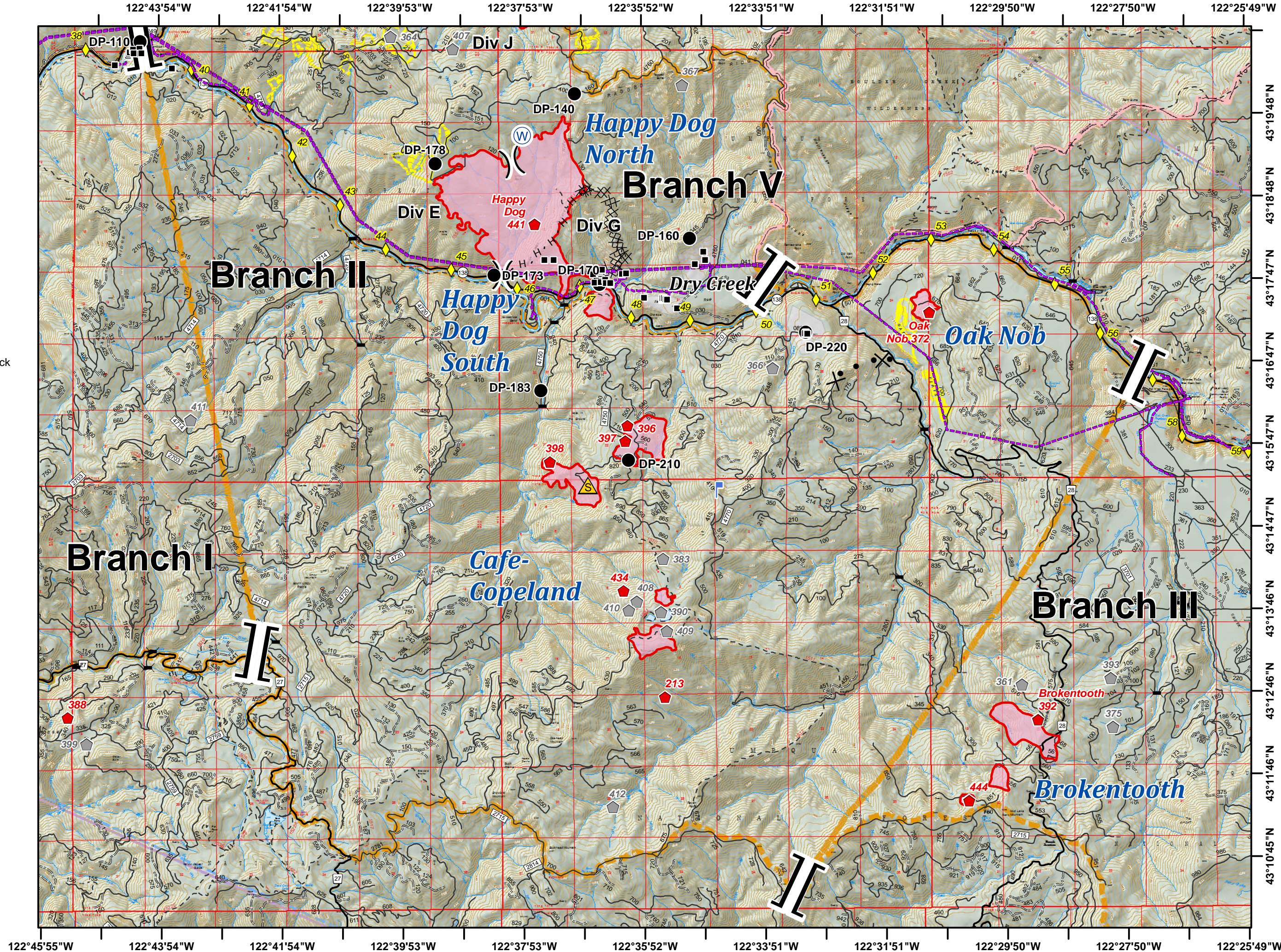
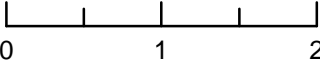
43°22'49"N
43°21'49"N
43°20'48"N
43°19'48"N
43°18'48"N
43°17'47"N
43°16'47"N

Umpqua North Complex
OR-UPF-000406
8/19/2017
3,585 Total Acres
BRANCH II

- Structure
- Drop Point
- ◆ Fire Location
- 🏠 Lookout
- Ⓡ Repeater
- ⚠ Safety Zone
- Ⓜ Water Source
- 🏠 Fire Location - Smoke Check
-) (Division Break
-] [Branch Break
- ⚡ Bridges
- ◆ Mile Post
- Uncontrolled Fire Edge
- XXXXX Completed Dozer Line
- H · H Completed Hand Line
- ✂ · ● Proposed Dozer Line
- National Wilderness Area
- Powerline
- Private
- 🌲 United States Forest Service
- 🏠 Umpqua North Complex
- National Forest Boundary



Miles



Umpqua North Complex
OR-UPF-000406
8/19/2017
3,585 Total Acres
BRANCH III

- ◆ Fire Location
- Helispot
- R Repeater
- Fire Location - Smoke Check
- } Branch Break
- Bridges
- ◆ Mile Post
- Uncontrolled Fire Edge
- Completed Dozer Line
- Proposed Dozer Line
- Forest or Grassland
- National Wilderness Area
- Powerline
- United States Forest Service
- Umpqua North Complex
- National Forest Boundary

