
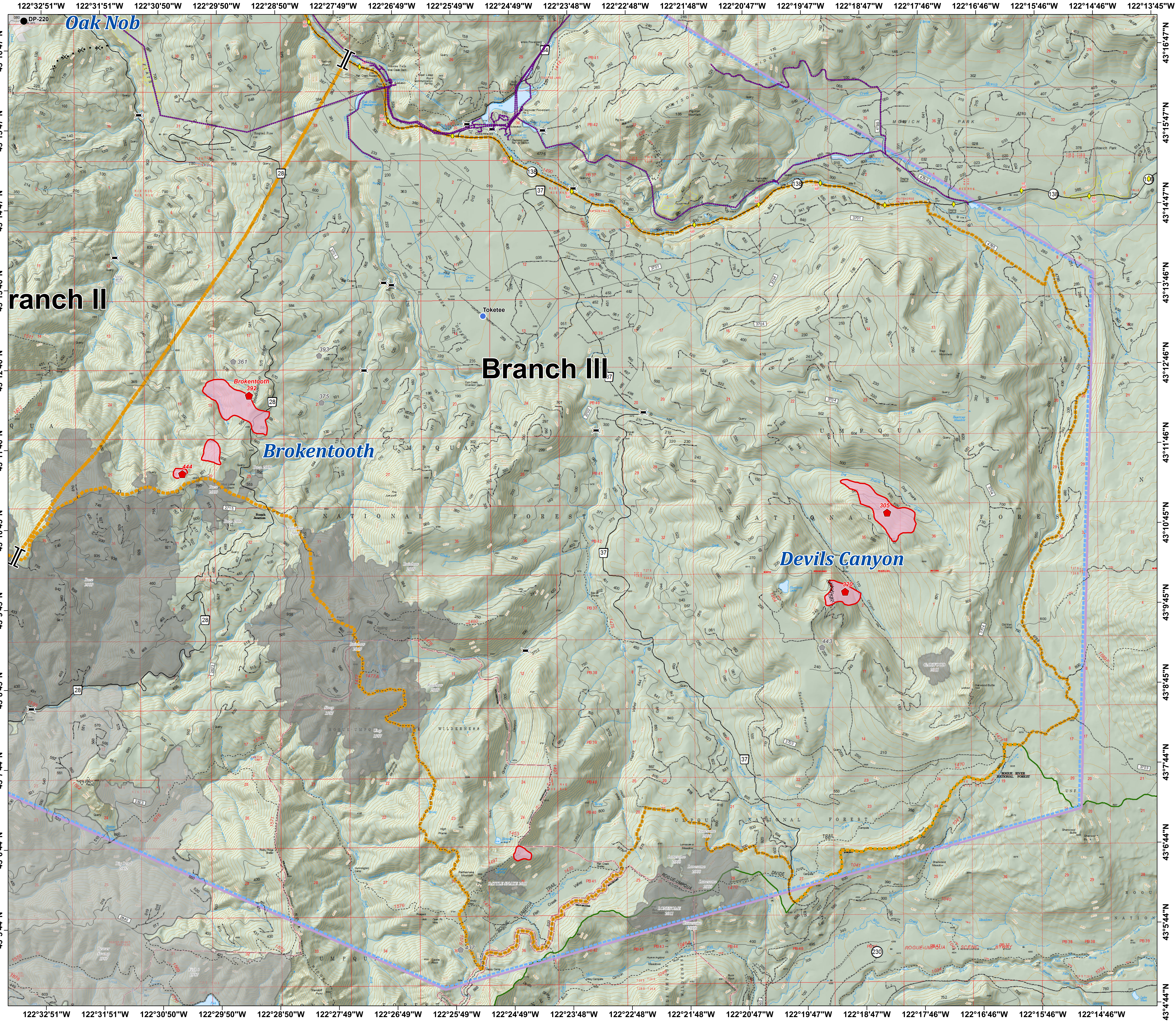
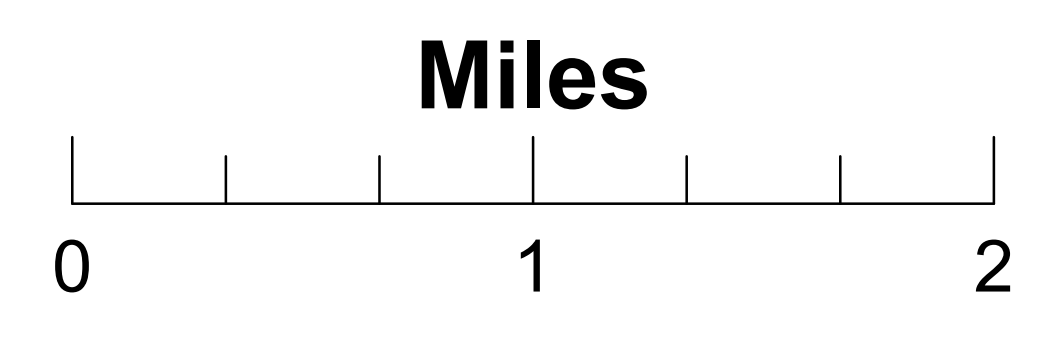


**Umpqua North Complex
OR-UPF-000406
8/19/2017
3,585 Total Acres
BRANCH III**

- Drop Point
- ◆ Fire Location
- Helispot
- ◆ Fire Location - Smoke Check
- || Branch Break
- ▭ TFR
- ◆ Mile Post
- ✂ Bridge
- Historic Fires**
- ▭ 1987-1996
- ▭ 1997-2006
- ▭ 2007-2016
- ▭ Current Fire Perimeter
- ▭ Umpqua North Complex
- ▭ Powerline
- ▭ Active Timber Sales
- ▭ Private
- ▭ United States Forest Service
- ▭ National Forest Boundary



Fire Name	Acres
305	76
320	63
357	131
396/397	117
398	107
Oak Nob 372	59
Brokentooth 392	176
Fall Creek 380	997
Happy Dog 441	1,736



Branch II

Branch III

Brokentooth

Devils Canyon

43°16'47"N
43°15'47"N
43°14'47"N
43°13'46"N
43°12'46"N
43°11'46"N
43°10'45"N
43°9'45"N
43°8'45"N
43°7'44"N
43°6'44"N
43°5'44"N

43°16'47"N
43°15'47"N
43°14'47"N
43°13'46"N
43°12'46"N
43°11'46"N
43°10'45"N
43°9'45"N
43°8'45"N
43°7'44"N
43°6'44"N
43°5'44"N

122°32'51"W 122°31'51"W 122°30'50"W 122°29'50"W 122°28'50"W 122°27'49"W 122°26'49"W 122°25'49"W 122°24'49"W 122°23'48"W 122°22'48"W 122°21'48"W 122°20'47"W 122°19'47"W 122°18'47"W 122°17'46"W 122°16'46"W 122°15'46"W 122°14'46"W 122°13'45"W

122°32'51"W 122°31'51"W 122°30'50"W 122°29'50"W 122°28'50"W 122°27'49"W 122°26'49"W 122°25'49"W 122°24'49"W 122°23'48"W 122°22'48"W 122°21'48"W 122°20'47"W 122°19'47"W 122°18'47"W 122°17'46"W 122°16'46"W 122°15'46"W 122°14'46"W