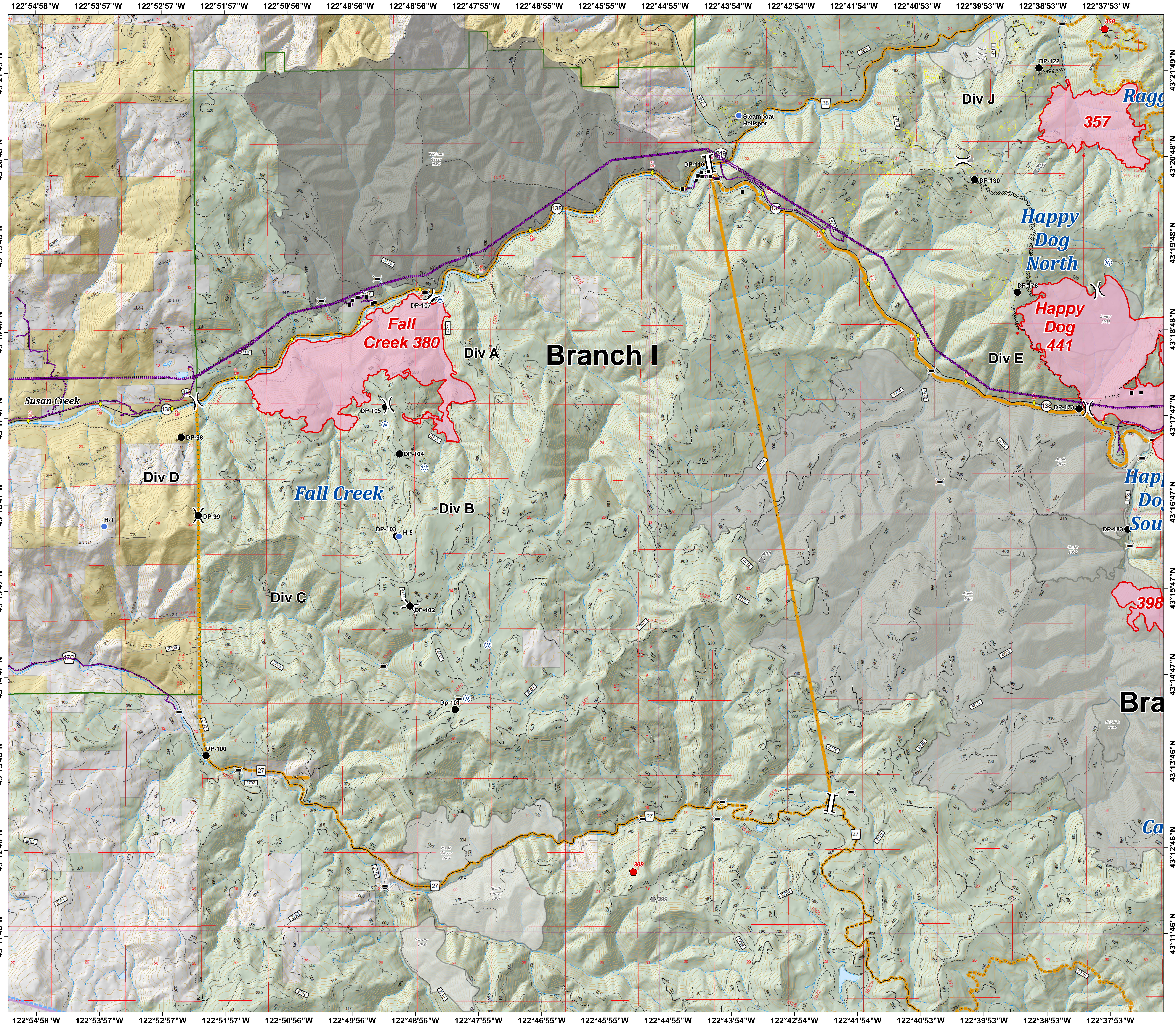
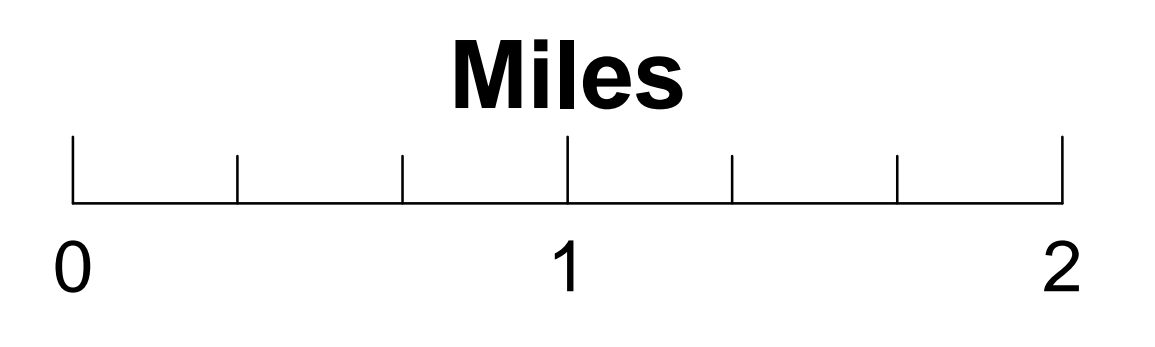



**Umpqua North Complex**  
**OR-UPF-000406**  
**8/20/2017**  
**6,878 Total Acres**  
**BRANCH I**

- Drop Point
- ◆ Fire Location
- Helispot
- ⊕ Water Source
- ◆ Fire Location - Smoke Check
- ) ( Division Break
- ] [ Branch Break
- Structures
- ▭ TFR
- ◆ Mile Post
- ⊗ Bridge
- Uncontrolled Fire Edge
- ⊘ Completed Dozer Line
- · - · - · - Completed Hand Line
- Powerline
- Historic Fires**
- 1987-1996
- 1997-2006
- 2007-2016
- Current Fire Perimeter
- Umpqua North Complex
- Active Timber Sales
- Bureau of Land Management
- Private
- United States Forest Service
- National Forest Boundary

Fire Name	Acres
305	242
320	83
357	588
396/397	42
398	337
Oak Nob 372	59
Broketooth 392	317
Fall Creek 380	1,722
Happy Dog 441	2,699



122°54'58"W 122°53'57"W 122°52'57"W 122°51'57"W 122°50'56"W 122°49'56"W 122°48'56"W 122°47'55"W 122°46'55"W 122°45'55"W 122°44'55"W 122°43'54"W 122°42'54"W 122°41'54"W 122°40'53"W 122°39'53"W 122°38'53"W 122°37'53"W