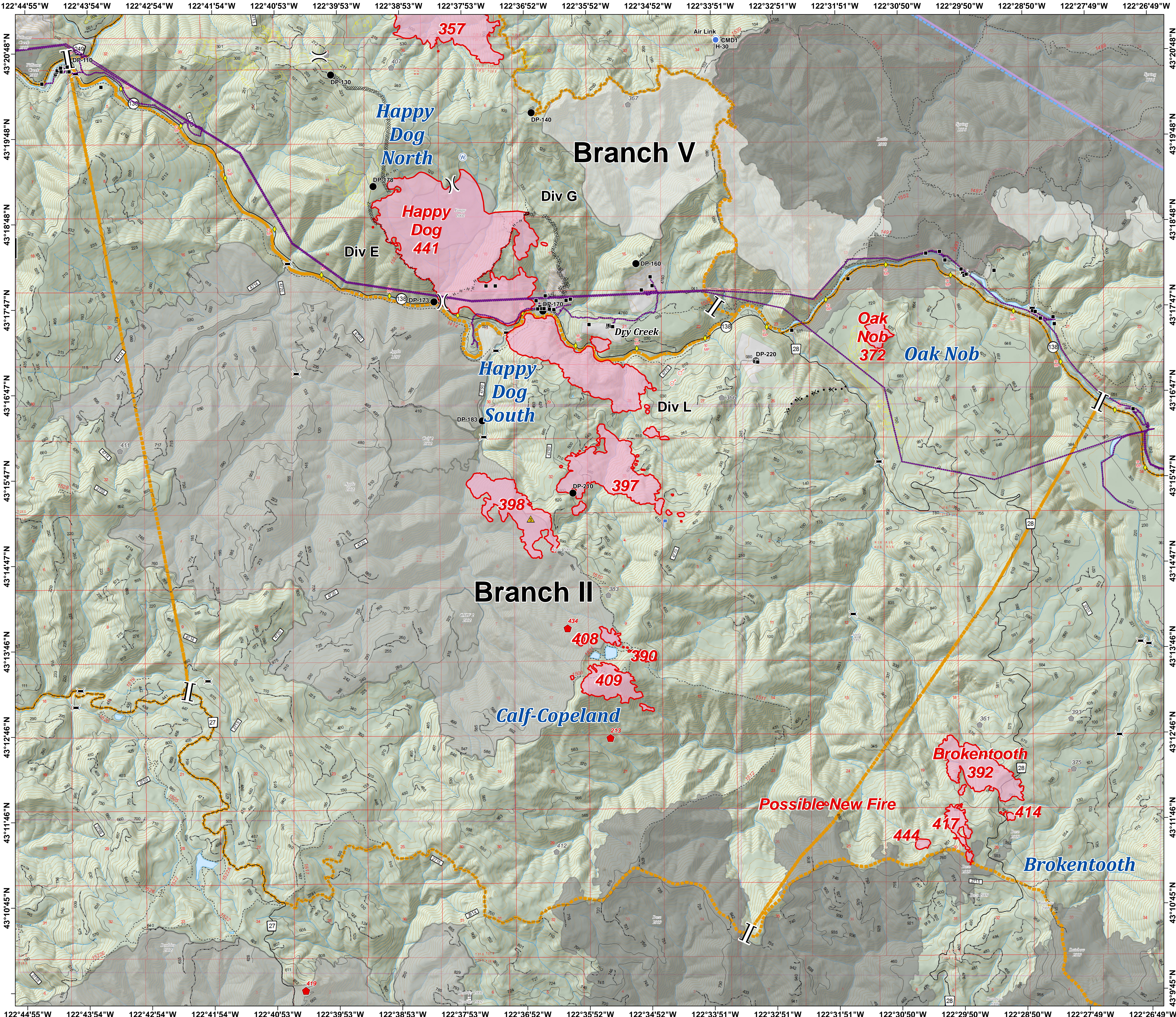
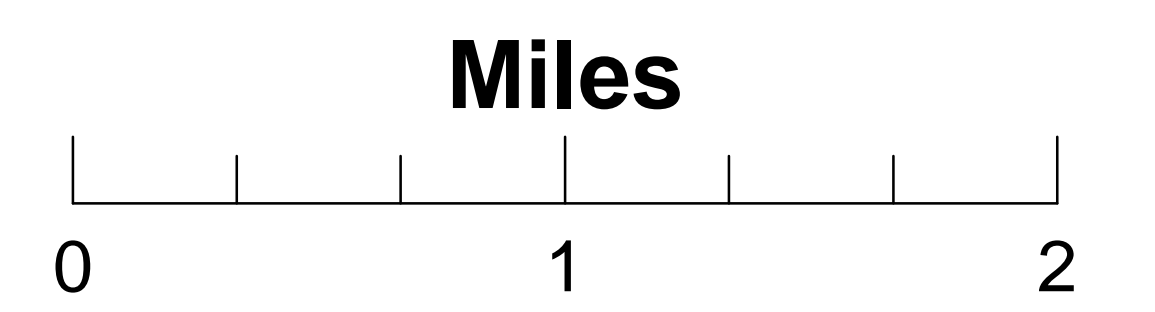
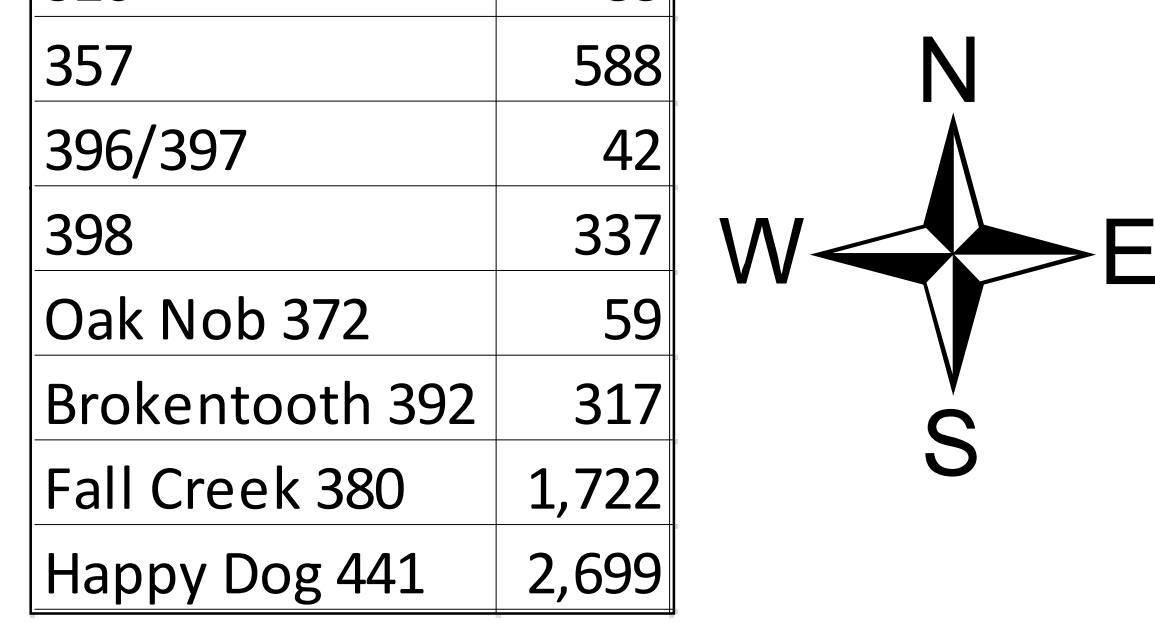


**Umpqua North Complex**  
**OR-UPF-000406**  
**8/20/2017**  
**6,878 Total Acres**  
**BRANCH II**

- Drop Point
- ◆ Fire Location
- Helispot
- ⚓ Lookout
- Ⓜ Repeater
- ▲ Safety Zone
- ⦿ Spot Fire
- Ⓜ Water Source
- ⦿ Fire Location - Smoke Check
- ) ( Division Break
- ] [ Branch Break
- Structures
- ▭ TFR
- ◆ Mile Post
- ⚓ Bridge
- Uncontrolled Fire Edge
- ⋯ Completed Dozer Line
- - - Completed Hand Line
- × · × · × · Proposed Dozer Line
- Powerline
- Historic Fires**
- 1987-1996
- 1997-2006
- 2007-2016
- Current Fire Perimeter
- Umpqua North Complex
- Active Timber Sales
- Private
- United States Forest Service
- National Forest Boundary

Fire Name	Acres
305	242
320	83
357	588
396/397	42
398	337
Oak Nob 372	59
Brokentooth 392	317
Fall Creek 380	1,722
Happy Dog 441	2,699



122°44'55"W 122°43'54"W 122°42'54"W 122°41'54"W 122°40'53"W 122°39'53"W 122°38'53"W 122°37'53"W 122°36'52"W 122°35'52"W 122°34'52"W 122°33'51"W 122°32'51"W 122°31'51"W 122°30'50"W 122°29'50"W 122°28'50"W 122°27'49"W 122°26'49"W