

Umpqua North Complex
OR-UPF-000406
August 21, 2017
6,616 Total Acres

Fire Name	Acres
305	242
320	83
357	632
396/397	42
398	337
Oak Nob 372	59
Brokentooth 392	317
Fall Creek 380	1,722
Happy Dog 441	2,393

BRANCH I

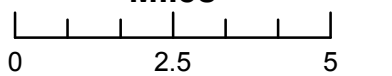

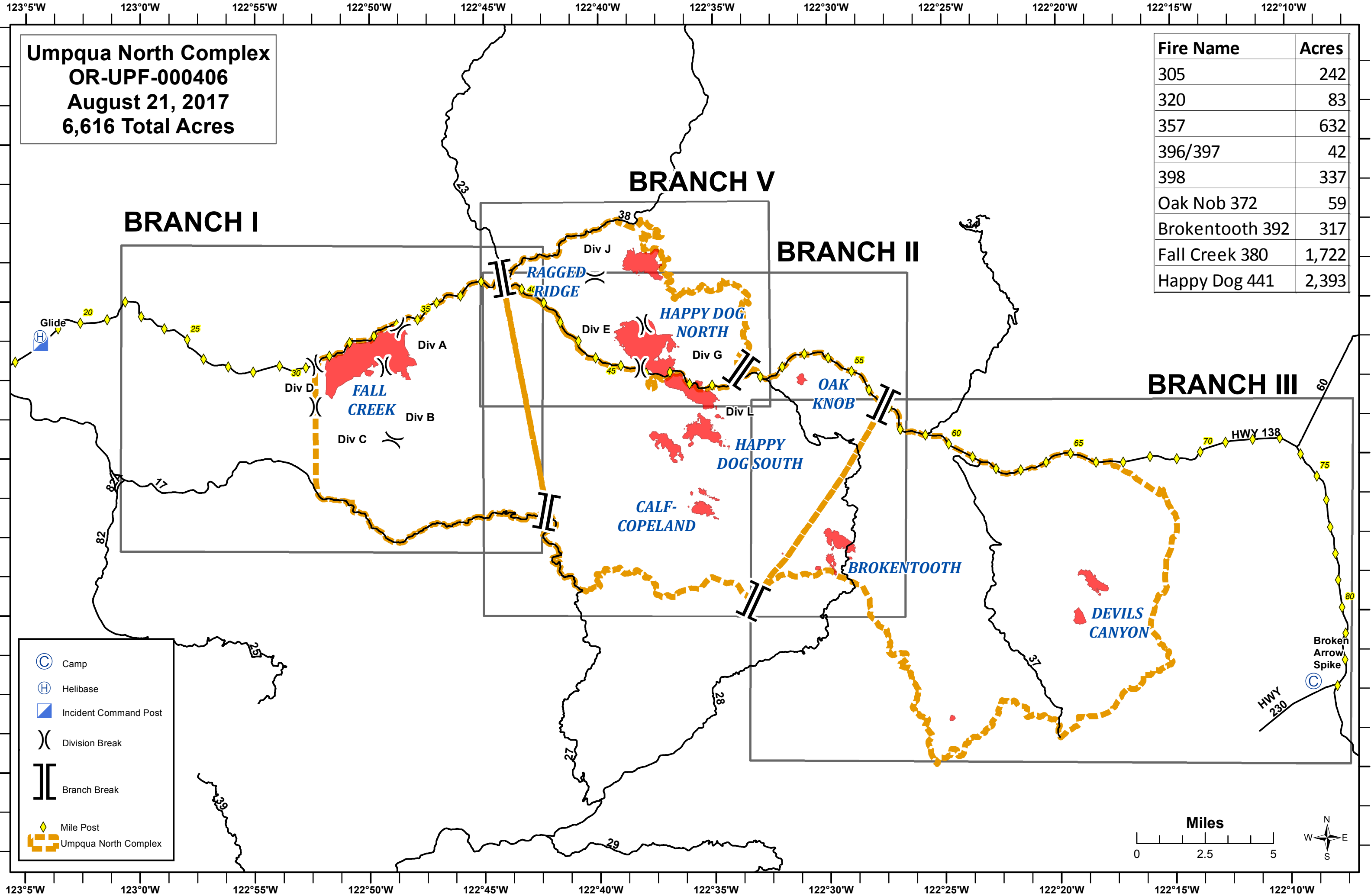
BRANCH V

BRANCH II

BRANCH III

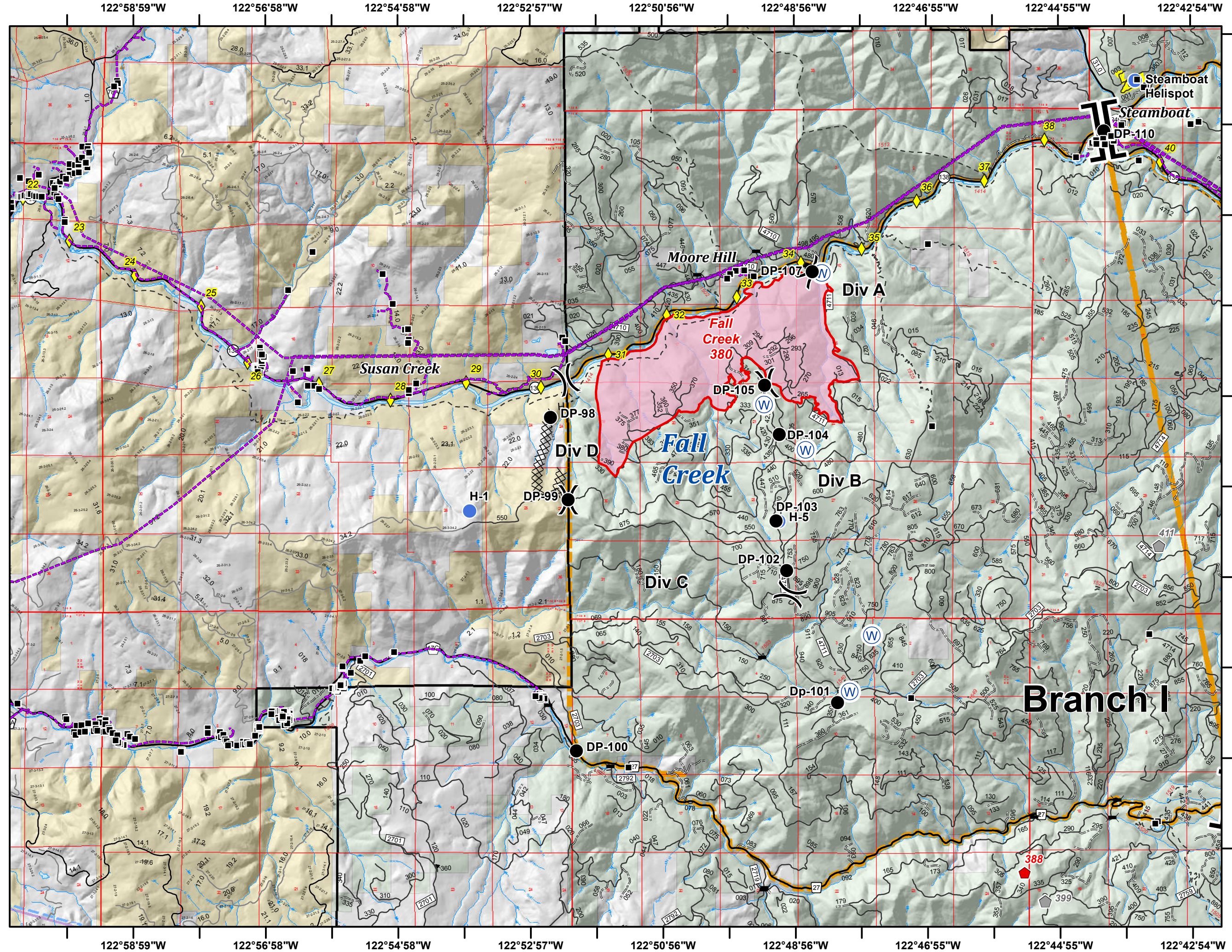
-  Camp
-  Helibase
-  Incident Command Post
-  Division Break
-  Branch Break
-  Mile Post
-  Umpqua North Complex

Miles

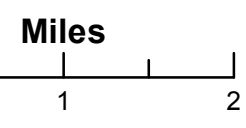




Umpqua North Complex
OR-UPF-000406
8/21/2017
6,616 Total Acres
BRANCH I

- Structure
- Drop Point
- ◆ Fire Location
- Helispot
- Ⓜ Water Source
- ◆ Fire Location - Smoke Check
-) Division Break
- ⌋ Branch Break
- ⚡ Bridges
- ◆ Mile Post
- Uncontrolled Fire Edge
- XXXXX Completed Dozer Line
- H - H Completed Hand Line
- Forest or Grassland
- Powerline
- Bureau of Land Management
- Private
- United States Forest Service
- Umpqua North Complex
- National Forest Boundary



Branch I



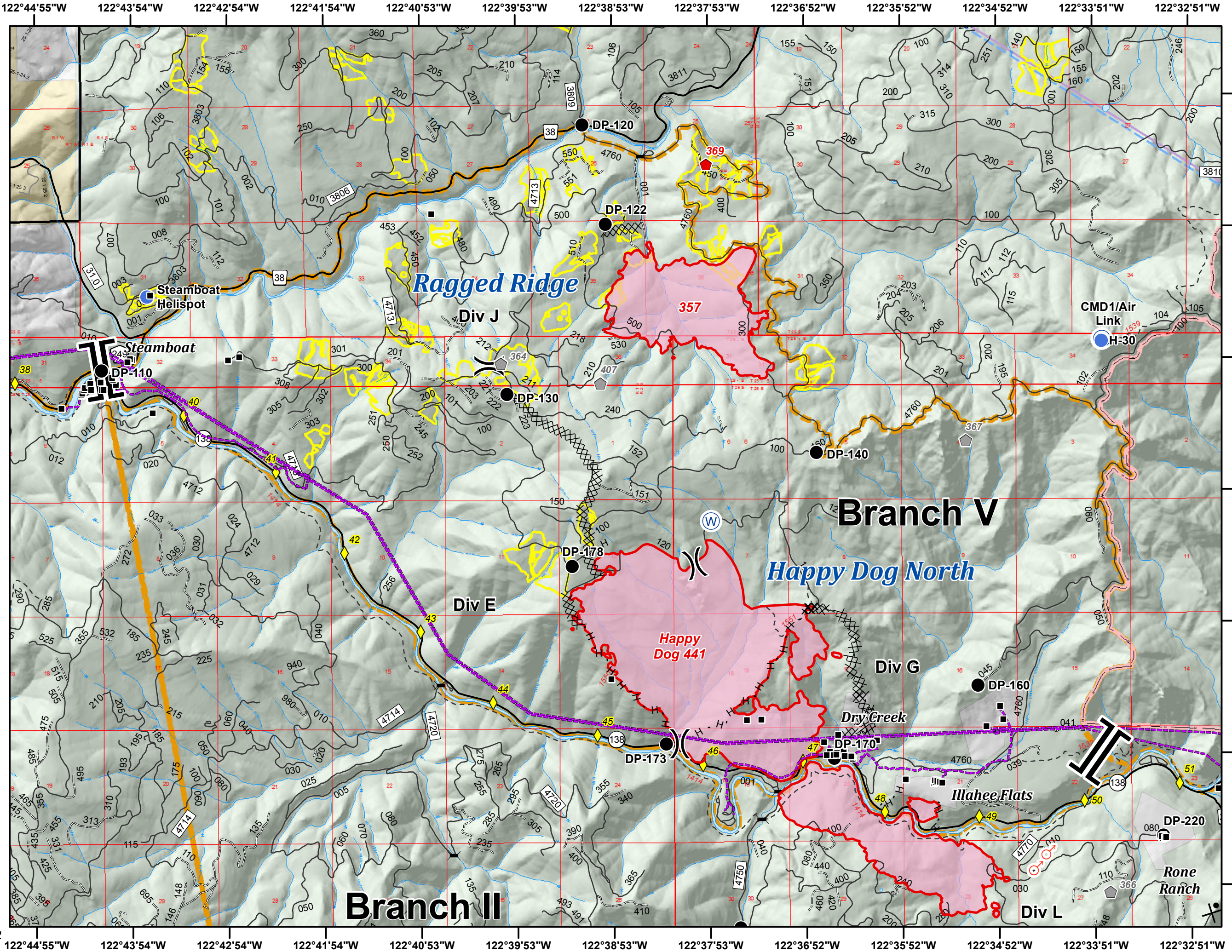
Umpqua North Complex
OR-UPF-000406
8/21/2017
6,616 Total Acres
BRANCH V

- Structure
- Drop Point
- ◆ Fire Location
- Helispot
- Ⓡ Repeater
- ⊕ Spot Fire
- Ⓜ Water Source
- ⬢ Fire Location - Smoke Check
-) Division Break
- || Branch Break



- ⚡ Bridges
- ◆ Mile Post
- Uncontrolled Fire Edge
- XXXXX Completed Dozer Line
- H - H Completed Hand Line
- ⊗ Proposed Dozer Line
- Forest or Grassland
- National Wilderness Area
- Powerline
- Bureau of Land Management
- Private
- United States Forest Service
- Umpqua North Complex
- National Forest Boundary

Miles



122°44'55"W 122°43'54"W 122°42'54"W 122°41'54"W 122°40'53"W 122°39'53"W 122°38'53"W 122°37'53"W 122°36'52"W 122°35'52"W 122°34'52"W 122°33'51"W 122°32'51"W

122°44'55"W 122°43'54"W 122°42'54"W 122°41'54"W 122°40'53"W 122°39'53"W 122°38'53"W 122°37'53"W 122°36'52"W 122°35'52"W 122°34'52"W 122°33'51"W 122°32'51"W

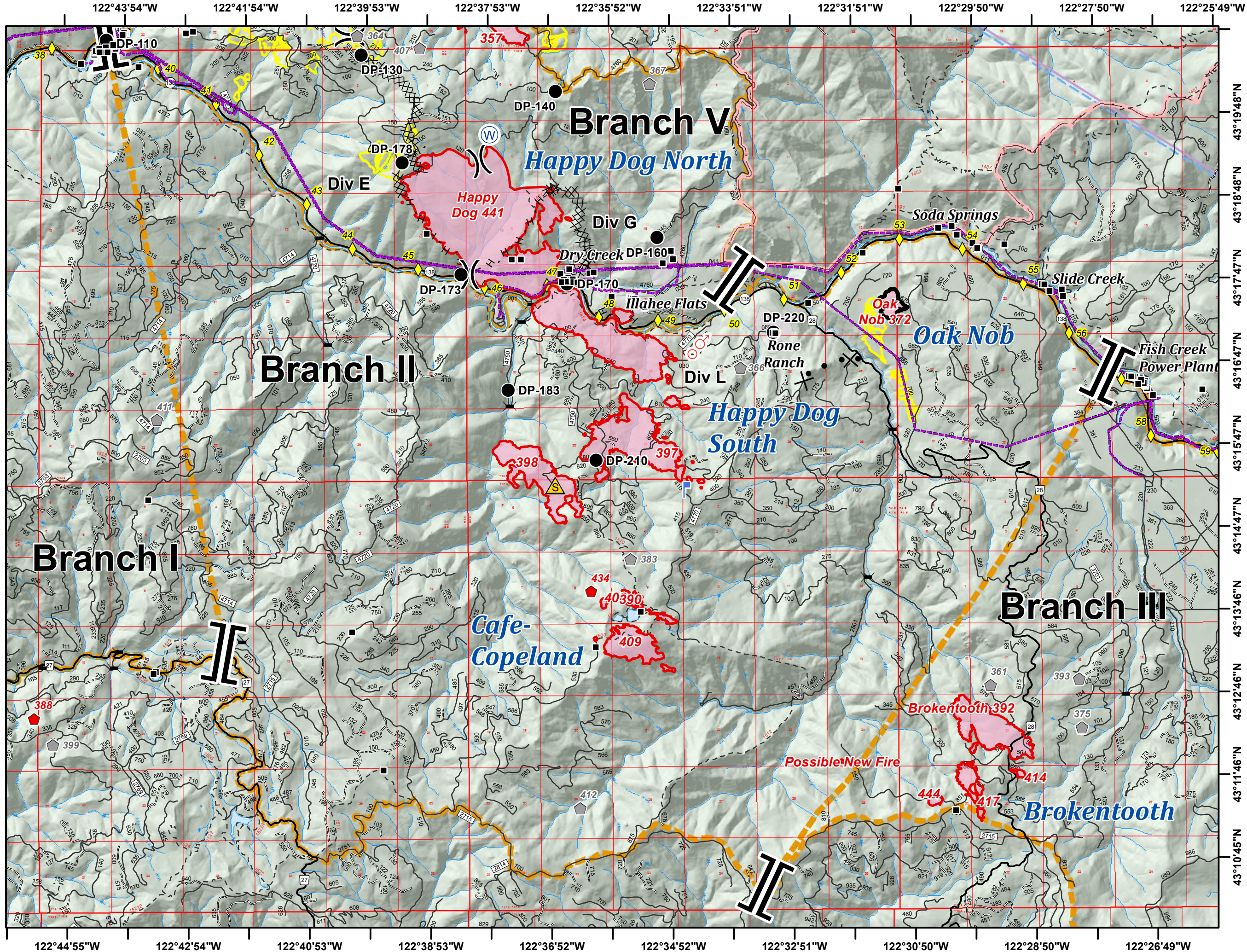
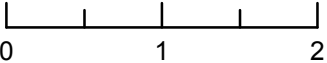
43°16'47"N 43°17'47"N 43°18'48"N 43°19'48"N 43°20'48"N 43°21'49"N 43°22'49"N

**Umpqua North
Complex
OR-UPF-000406
8/21/2017
6,616 Total Acres
BRANCH II**

- Structure
- Drop Point
- ◆ Fire Location
- Helispot
- └ Lookout
- Ⓡ Repeater
- ⚠ Safety Zone
- Spot Fire
- Ⓜ Water Source
- ▣ Fire Location - Smoke Check
- ⌋ Division Break
- ⌋ Branch Break
- ⌘ Bridges
- ◆ Mile Post
- Uncontrolled Fire Edge
- Completed Line
- ⊗ Completed Dozer Line
- H · H Completed Hand Line
- ⊗ Proposed Dozer Line
- National Wilderness Area
- Powerline
- Private
- United States Forest Service
- Umpqua North Complex
- National Forest Boundary



Miles



**Umpqua North
Complex
OR-UPF-000406
8/21/2017
6,616 Total Acres
BRANCH III**

- Structure
- ⊙ Camp
- Drop Point
- Helispot
- Ⓡ Repeater
- ⬢ Fire Location - Smoke Check
- ⌋ Branch Break
- ✚ Bridges
- ◆ Mile Post
- Uncontrolled Fire Edge
- Completed Line
- XXXXX Completed Dozer Line
- H · H Completed Hand Line
- ✚ ● Proposed Dozer Line
- County/Alaska Borough
- Forest or Grassland
- - - National Rec/Scenic Area
- National Wilderness Area
- Powerline
- National Park Service
- Private
- United States Forest Service
- Umpqua North Complex
- National Forest Boundary

