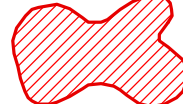

























**Umpqua North Complex
OR-UPF-000406
August 21, 2017
10,793 Total Acres
as of 8/21 0231 hrs
BRANCH I**

-  IR Intense Heat
-  IR Scattered Heat
-  Drop Point
-  Fire Location
-  Helispot
-  Water Source
-  Fire Location - Smoke Check
-  Division Break
-  Branch Break
-  Structures
-  TFR
-  Mile Post
-  Bridge
-  Uncontrolled Fire Edge
-  Completed Dozer Line
-  Completed Hand Line
-  Powerline
-  Contours 100' Intervals
-  Umpqua North Complex
-  Active Timber Sales
-  Bureau of Land Management
-  Private
-  United States Forest Service
-  National Forest Boundary

