

Umpqua North Complex
OR-UPF-000406
August 22, 2017
10,793 Total Acres
as of 8/21 0231 hrs







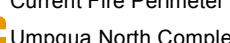

Fire Name	Acres
305	278
320	114
357	1,256
390	59
398	486
408	6
409	245
414	12
417	106
418	18
444	14
Brokentooth 392	413
Fall Creek 380	2,517
Happy Dog 441	5,208
Oak Nob 372	59
Possible New Fire	1
TOTAL	10,793

BRANCH I

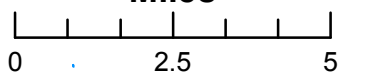

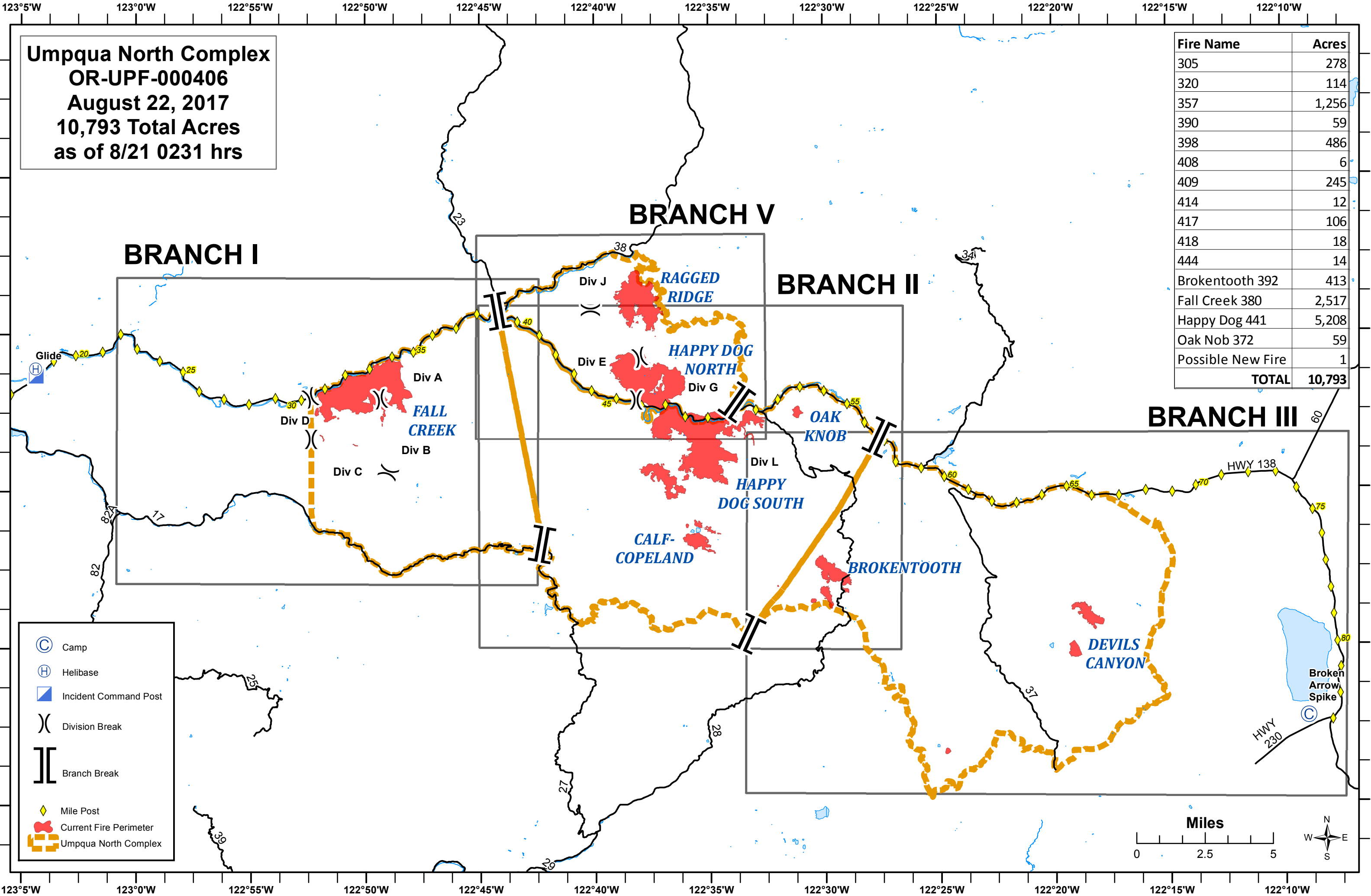
BRANCH V

BRANCH II

BRANCH III

-  Camp
-  Helibase
-  Incident Command Post
-  Division Break
-  Branch Break
-  Mile Post
-  Current Fire Perimeter
-  Umpqua North Complex

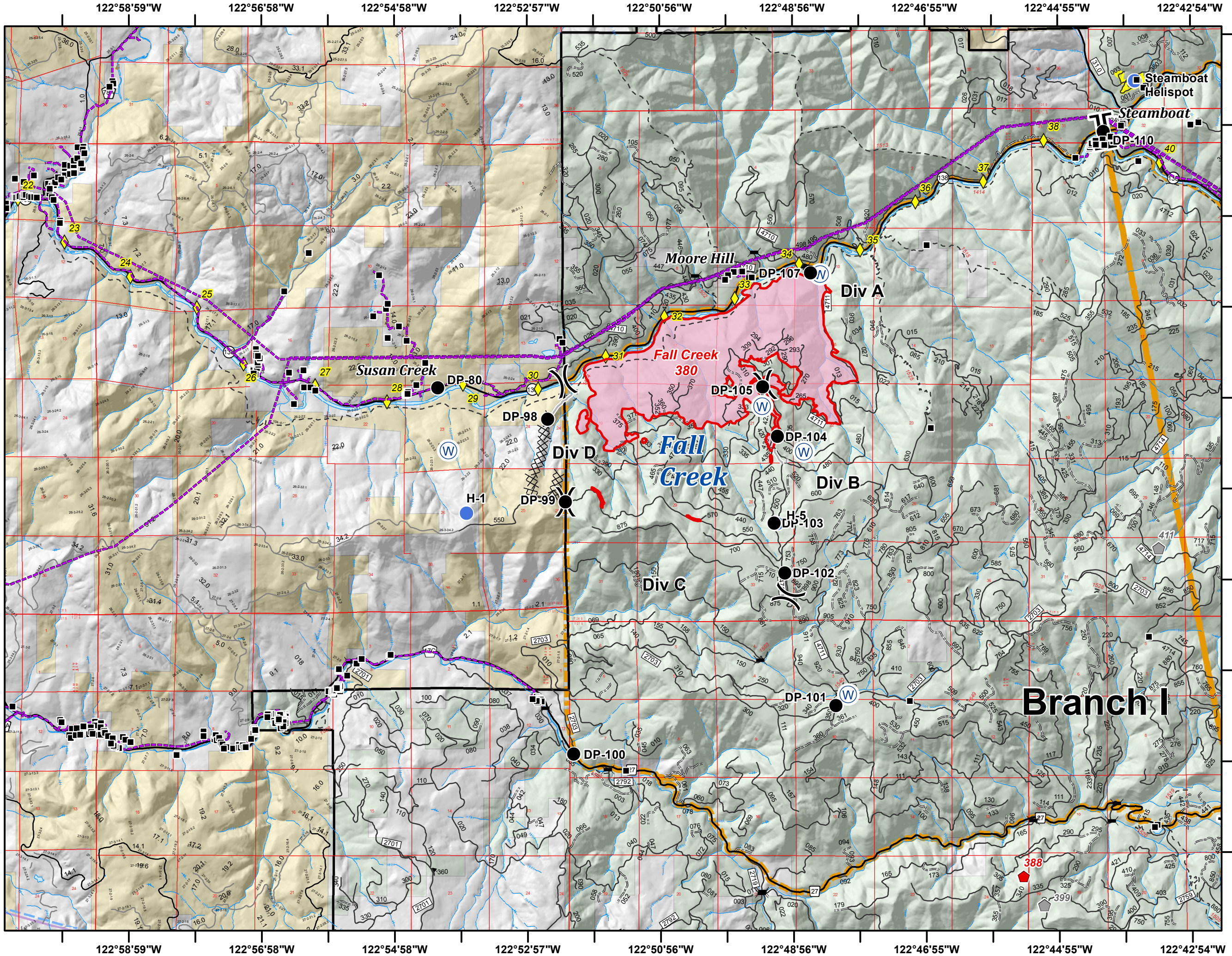
Miles

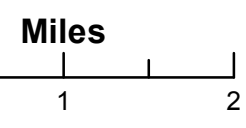
Umpqua North Complex
OR-UPF-000406
8/22/2017
10,793 Total Acres
as of 8/21 0231 hrs
BRANCH I



- Structure
- Drop Point
- ◆ Fire Location
- Helispot
- ⊙ Water Source
- ▣ Fire Location - Smoke Check
- ⌋ Division Break
- ⌌ Branch Break
- ⌒ Bridges
- ◆ Mile Post
- Uncontrolled Fire Edge
- ⊗ Completed Dozer Line
- Completed Hand Line
- Forest or Grassland
- - - Powerline
- Bureau of Land Management
- Private
- United States Forest Service
- Umpqua North Complex
- National Forest Boundary



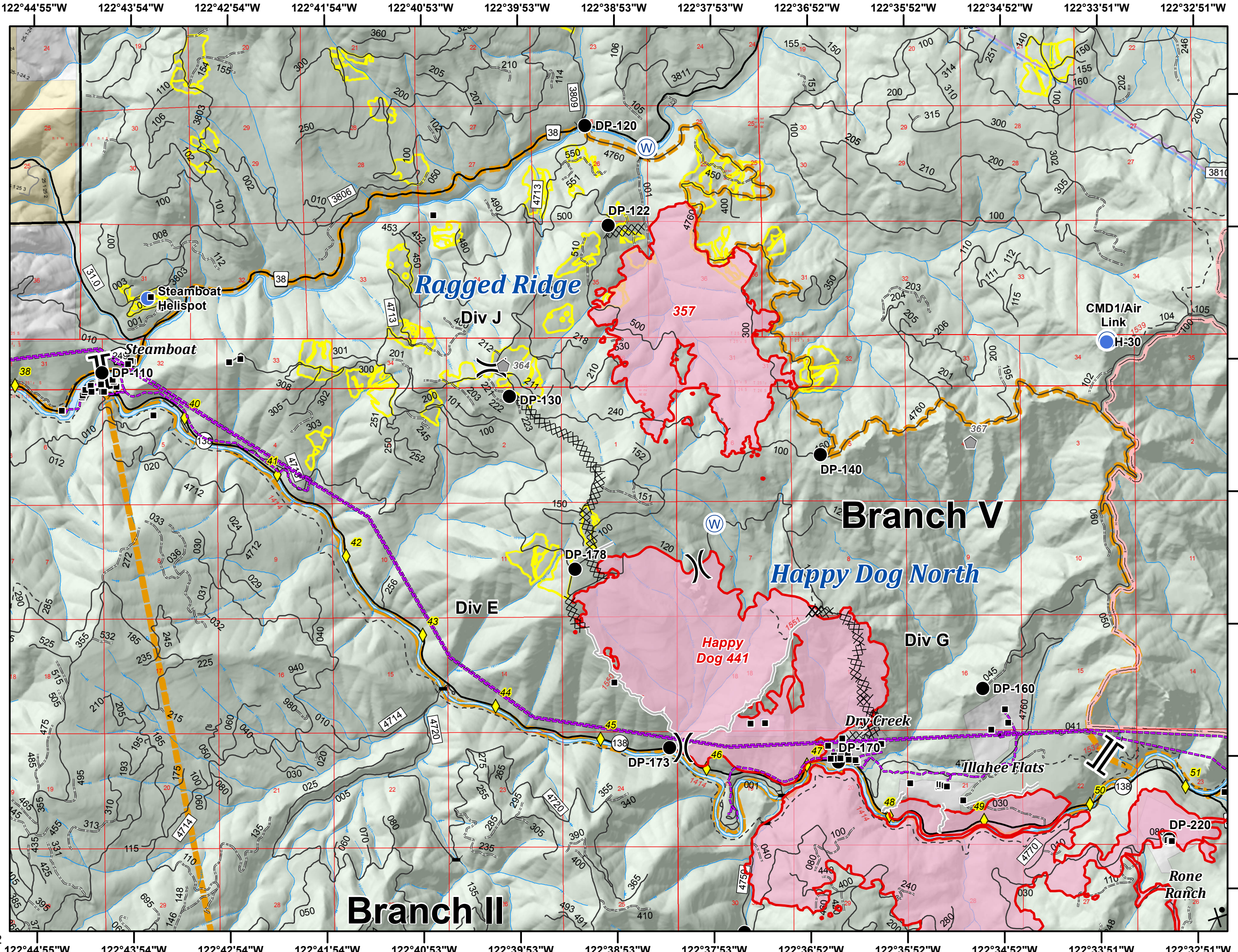
Branch I



Umpqua North Complex
OR-UPF-000406
8/22/2017
10,793 Total Acres
as of 8/21 0231 hrs
BRANCH V



- Structure
- Drop Point
- Helispot
- Ⓡ Repeater
- Ⓜ Water Source
- ⬢ Fire Location - Smoke Check
- ⌋ Division Break
- ⌌ Branch Break
- ⚡ Bridges
- ◆ Mile Post
- Uncontrolled Fire Edge
- ⌘ Completed Dozer Line
- Completed Hand Line
- ⊗ Proposed Dozer Line
- Forest or Grassland
- National Wilderness Area
- Powerline
- Bureau of Land Management
- Private
- United States Forest Service
- Umpqua North Complex
- National Forest Boundary



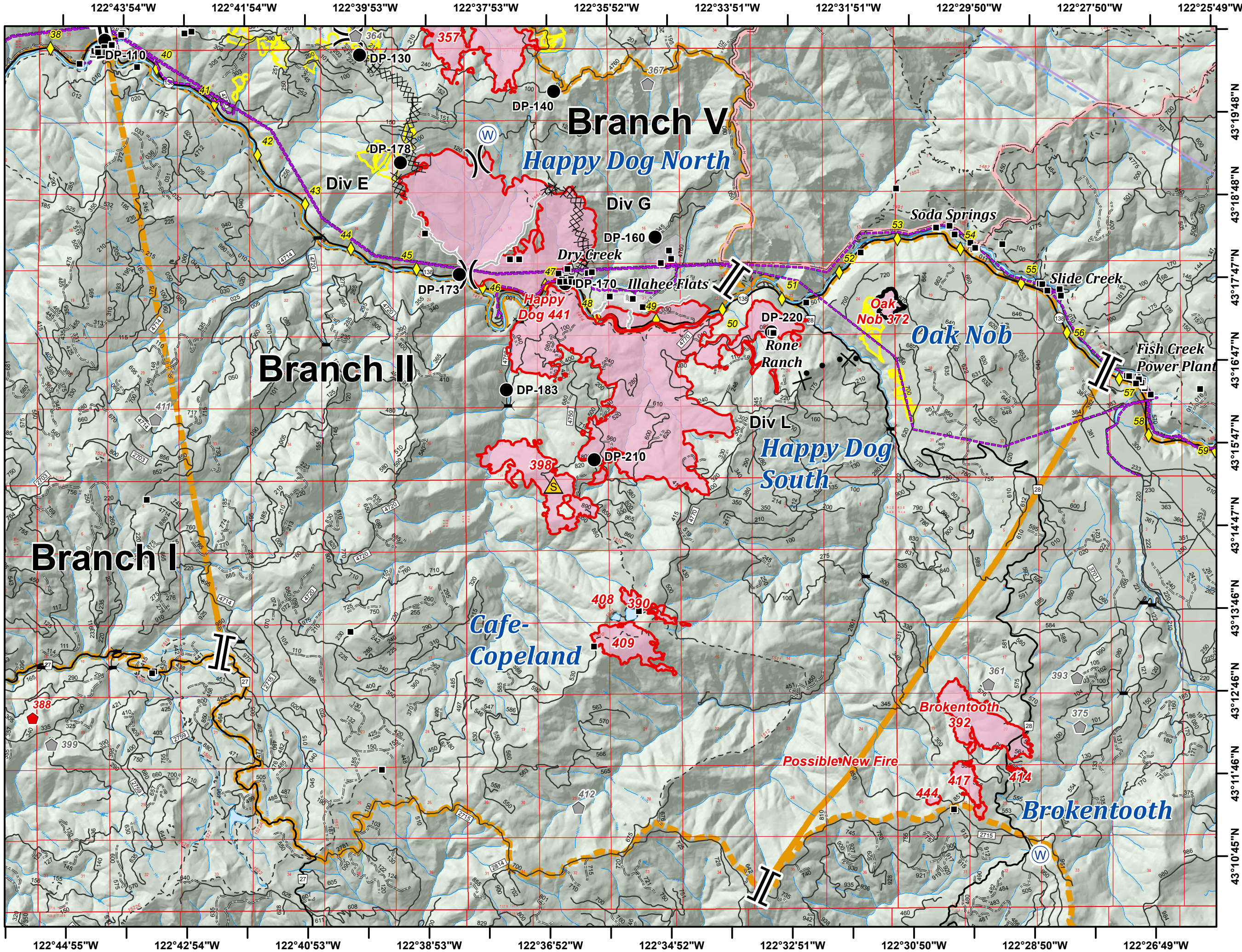
Miles



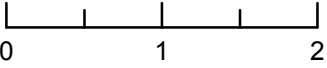
Umpqua North Complex
OR-UPF-000406
8/22/2017
10,793 Total Acres
as of 8/21 0231 hrs
BRANCH II



- Structure
- Drop Point
- ◆ Fire Location
- Helispot
- Ⓡ Repeater
- ▲ Safety Zone
- Ⓜ Water Source
- ⬢ Fire Location - Smoke Check
- ⎓ Division Break
- ⎓ Branch Break
- ⚡ Bridges
- ◆ Mile Post
- Uncontrolled Fire Edge
- Completed Line
- ⊗ Completed Dozer Line
- Completed Hand Line
- ⊗ Proposed Dozer Line
- National Wilderness Area
- Powerline
- Private
- United States Forest Service
- ⊞ Umpqua North Complex
- National Forest Boundary



Miles



Umpqua North Complex
OR-UPF-000406
8/22/2017
10,793 Total Acres
as of 8/21 0231 hrs
BRANCH III



- Structure
- ⊙ Camp
- Drop Point
- Helispot
- Ⓡ Repeater
- Ⓜ Water Source
- ▭ Fire Location - Smoke Check
- || Branch Break
- ✂ Bridges
- ◆ Mile Post
- Uncontrolled Fire Edge
- Completed Line
- XXXXX Completed Dozer Line
- Completed Hand Line
- ✂ • Proposed Dozer Line
- County/Alaska Borough
- Forest or Grassland
- National Rec/Scenic Area
- National Wilderness Area
- Powerline
- ▭ National Park Service
- ▭ Private
- ▭ United States Forest Service
- ▭ Umpqua North Complex
- ▭ National Forest Boundary

