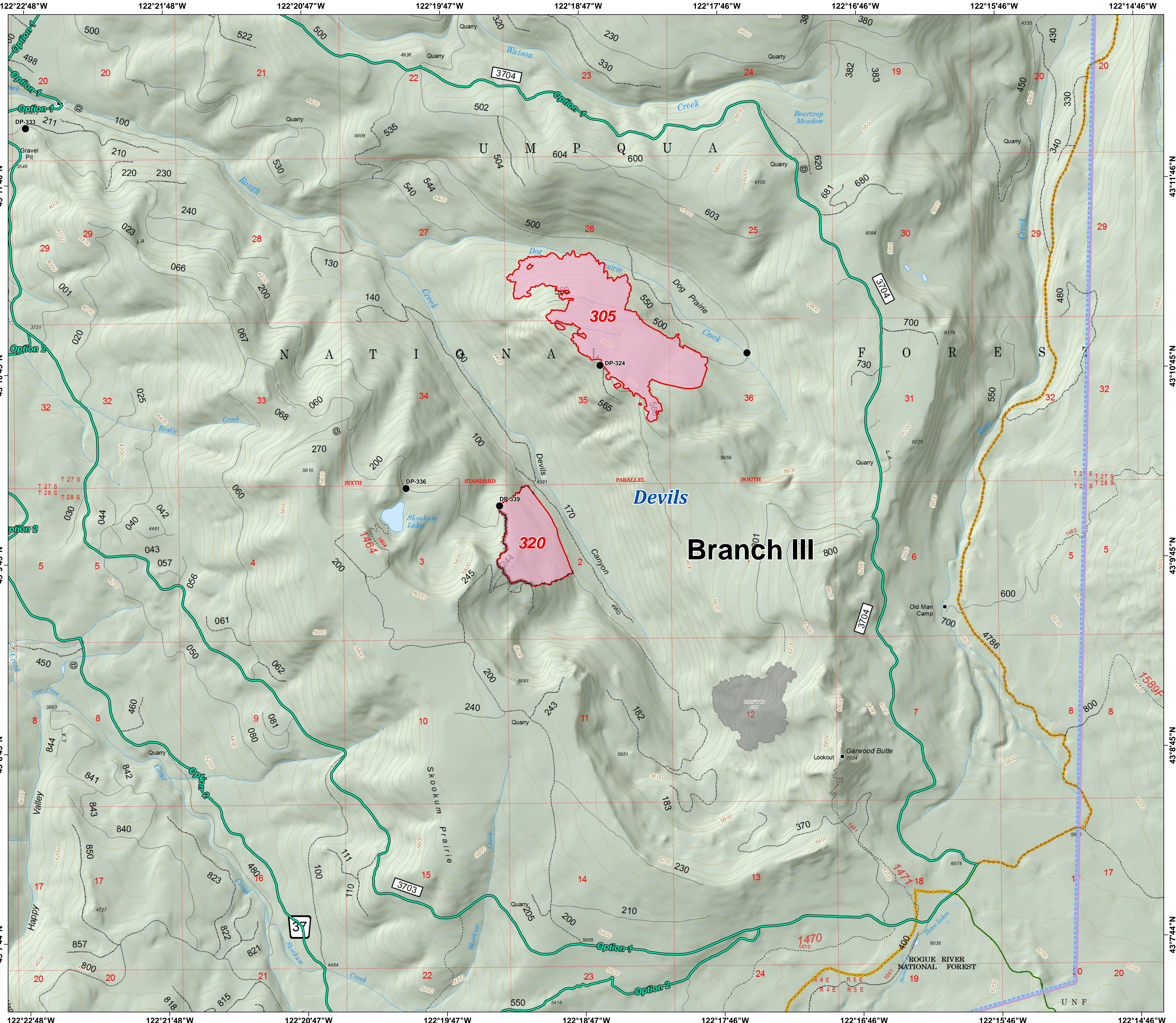
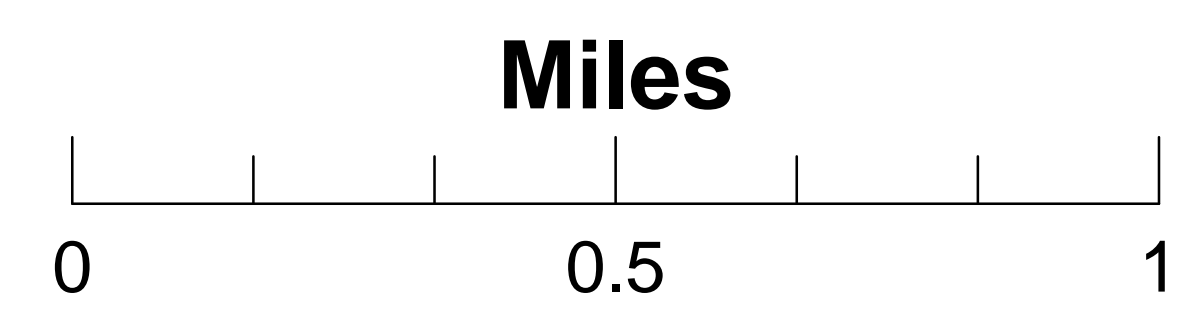
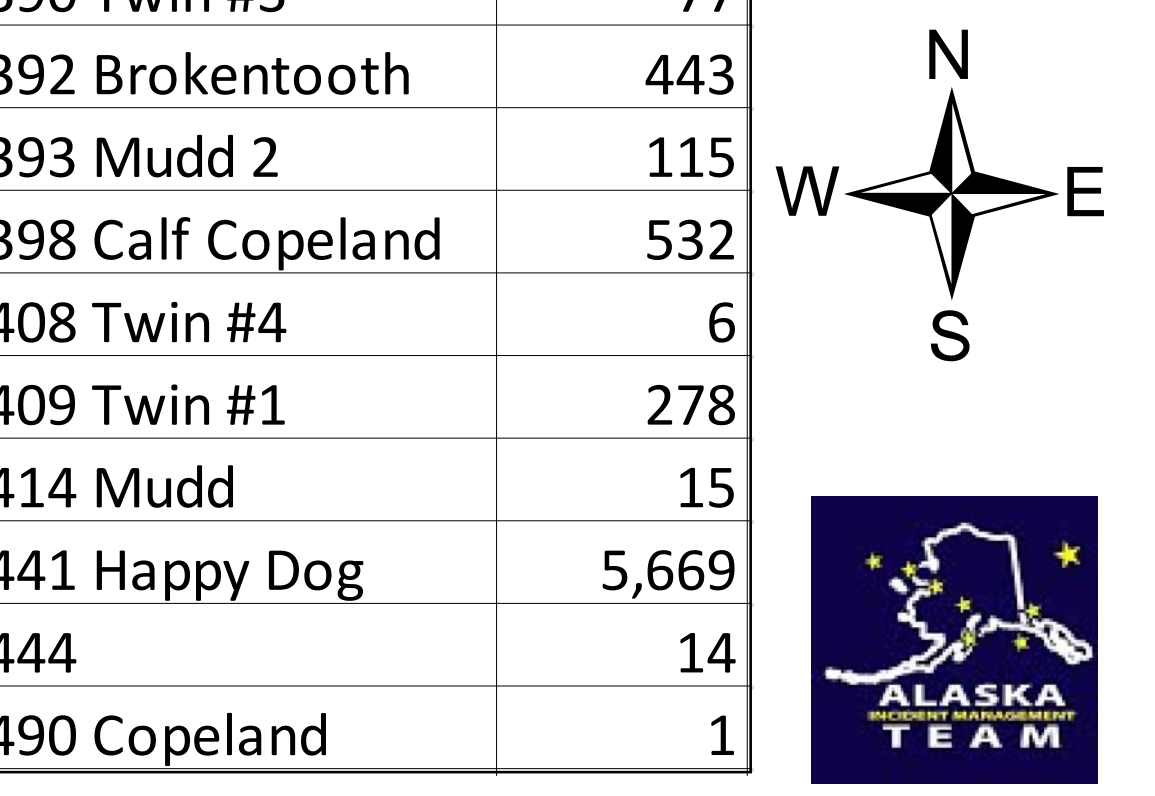


Umpqua North Complex
OR-UPF-000406
8/24/2017
11,680 Total Acres
BRANCH III Devils
UTM Zone 10N
NAD 83

- Drop Point
 - Structures
 - ▭ TFR
 - ✕ Bridge
 - Uncontrolled Fire Edge
 - ▬ Completed Dozer Line
 - ⋯ Completed Hand Line
 - Strategic Confinement Options
- Historic Fires**
- ▭ 2007-2016
 - ▭ Current Fire Perimeter
 - ▭ Umpqua North Complex
 - ▭ United States Forest Service
 - ▭ National Forest Boundary

Fire Name	Acres
305 Dog Prairie	294
320 Devil	114
357 Ragged Ridge	1,376
372 Oak Nob	59
380 Fall Creek	2,667
390 Twin #3	77
392 Brokentooh	443
393 Mudd 2	115
398 Calf Copeland	532
408 Twin #4	6
409 Twin #1	278
414 Mudd	15
441 Happy Dog	5,669
444	14
490 Copeland	1



122°22'48"W 122°21'48"W 122°20'47"W 122°19'47"W 122°18'47"W 122°17'46"W 122°16'46"W 122°15'46"W 122°14'46"W