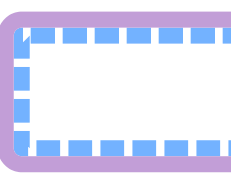









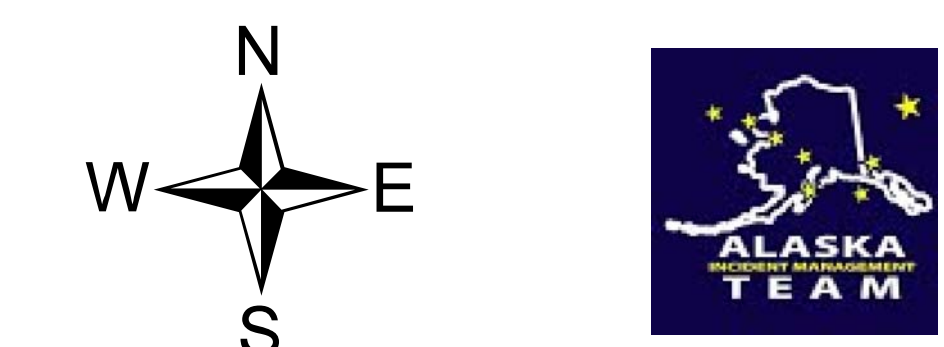


Umpqua North Complex
OR-UPF-000406
8/26/2017
13,546 Total Acres
as of 8/23 2251hrs
BRANCH III Devils
UTM Zone 10N
NAD 83

- Drop Point
- Structures
-  TFR
- ✕ Bridge
-  Uncontrolled Fire Edge
-  Completed Dozer Line
-  Completed Hand Line
-  Strategic Confinement Options
- Historic Fires**
-  2007-2016
-  Current Fire Perimeter
-  Umpqua North Complex
-  United States Forest Service
-  National Forest Boundary



Num	Name	Acres
305	DL Dog Prairie	319
320	DL Devil	114
357	Ragged Ridge	1,561
372	Oak Nob	59
380	Fall Creek	2,934
390	NU Twin #3	110
392	Broketooth	591
393	DL Mudd 2	134
398	Calf Copeland	660
408	NU Twin #4	6
409	NU Twin #1	356
414	DL Mudd	19
441	Happy Dog	6,662
444	DL 444	15
490	Copeland	4
TOTAL		13,546

