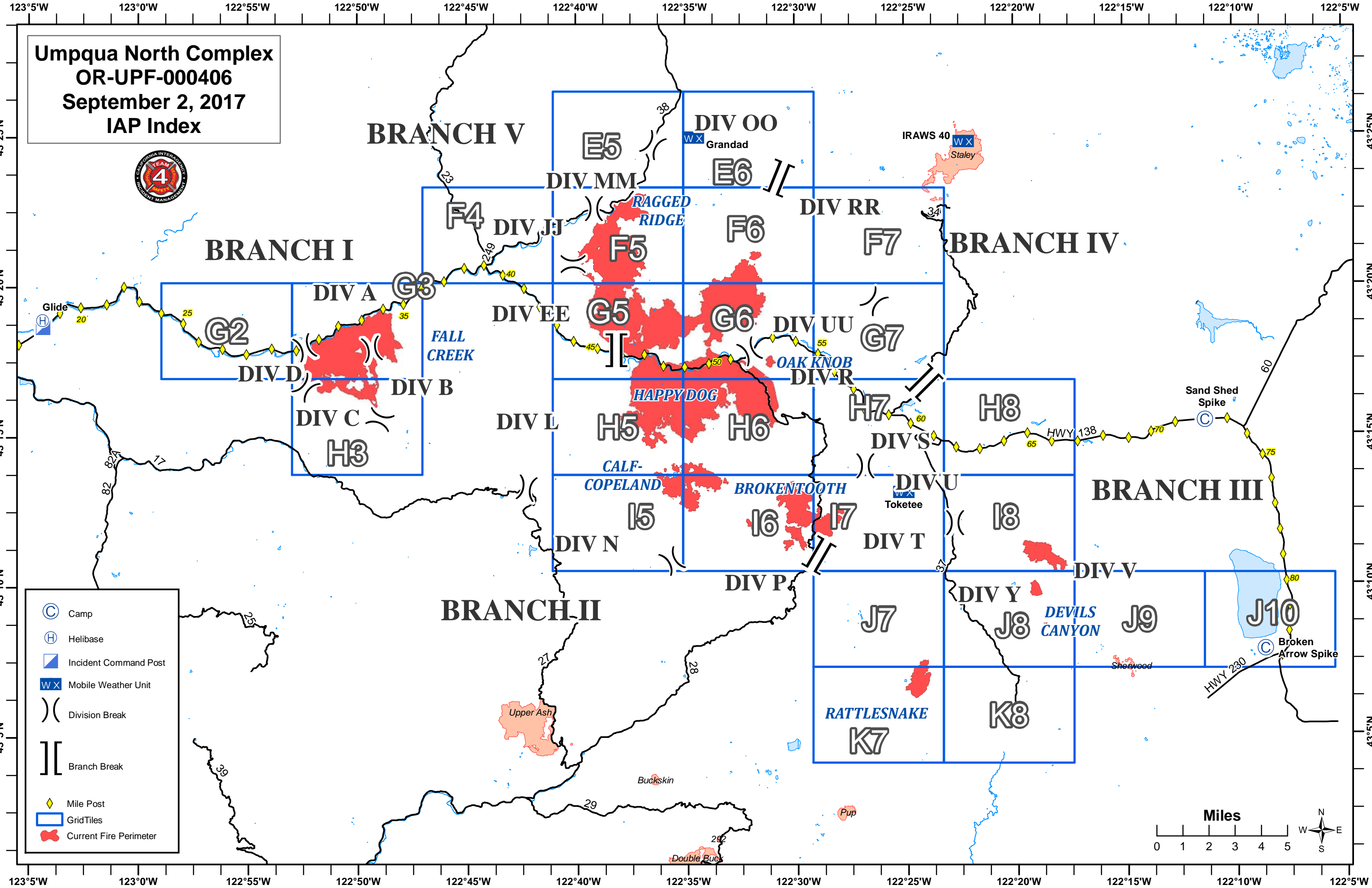
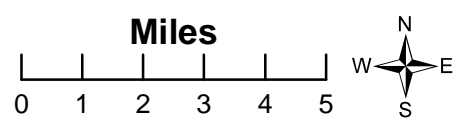


**Umpqua North Complex**  
**OR-UPF-000406**  
**September 2, 2017**  
**IAP Index**








- Camp
- Helibase
- Incident Command Post
- Mobile Weather Unit
- Division Break
- Branch Break
- Mile Post
- Grid Tiles
- Current Fire Perimeter

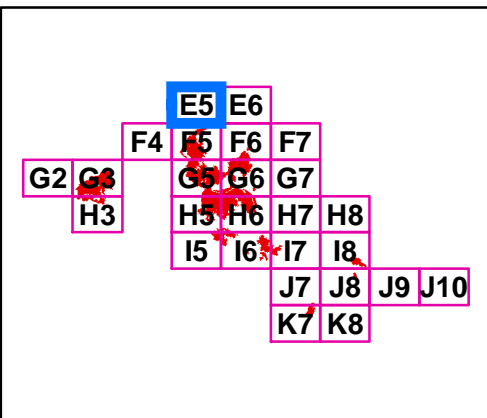




**Umpqua North  
Complex  
OR-UPF-000406  
September 2, 2017  
E5**

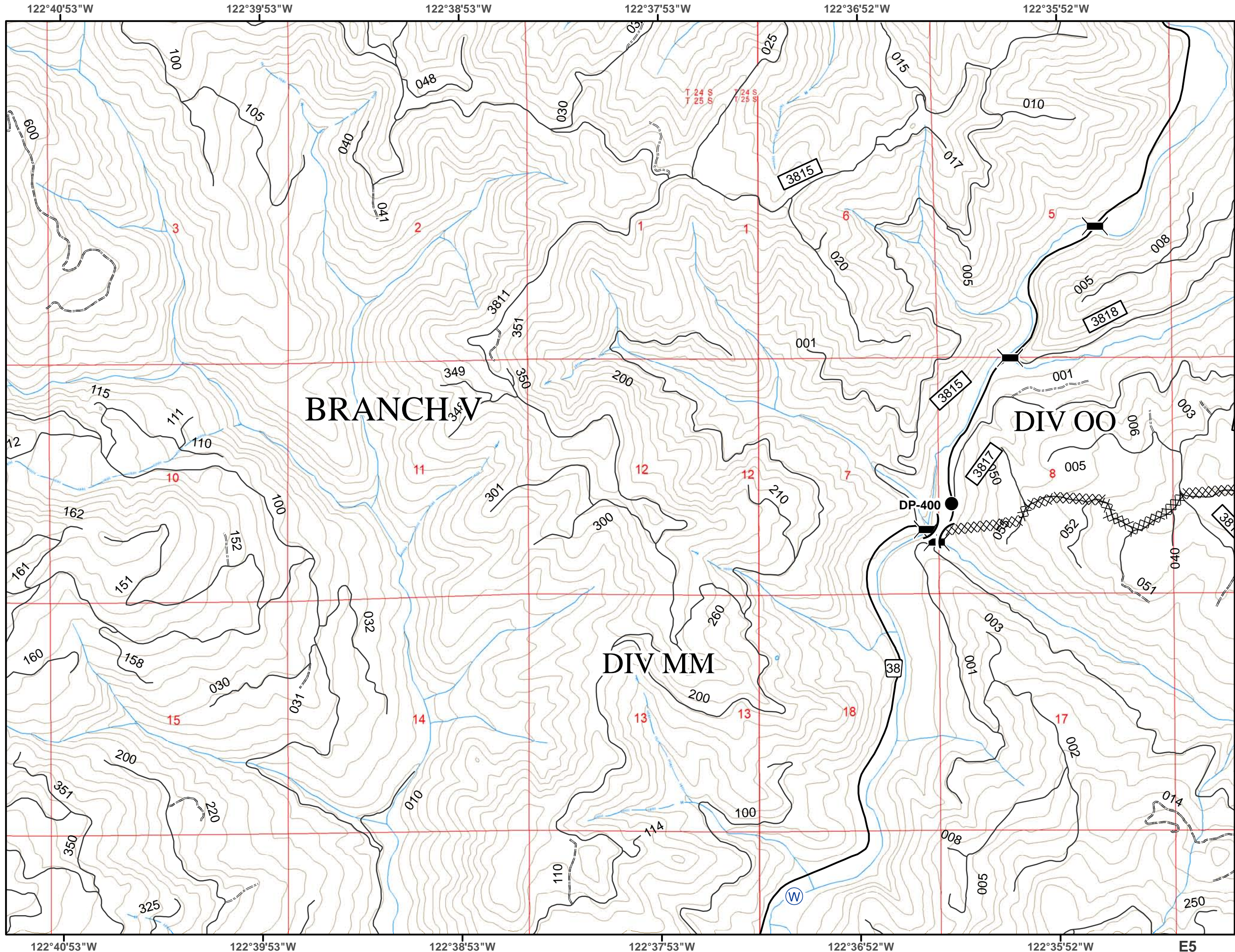


-  Bridge
-  Drop Point
-  Water Source
-  Division Break
-  Completed Dozer Line



Miles

NAD 83 UTM Zone 10N



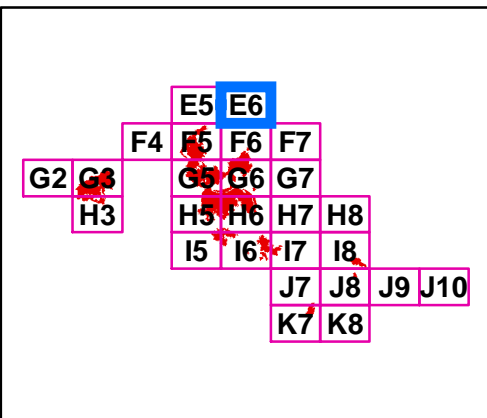
E5



**Umpqua North Complex**  
**OR-UPF-000406**  
**September 2, 2017**  
**E6**

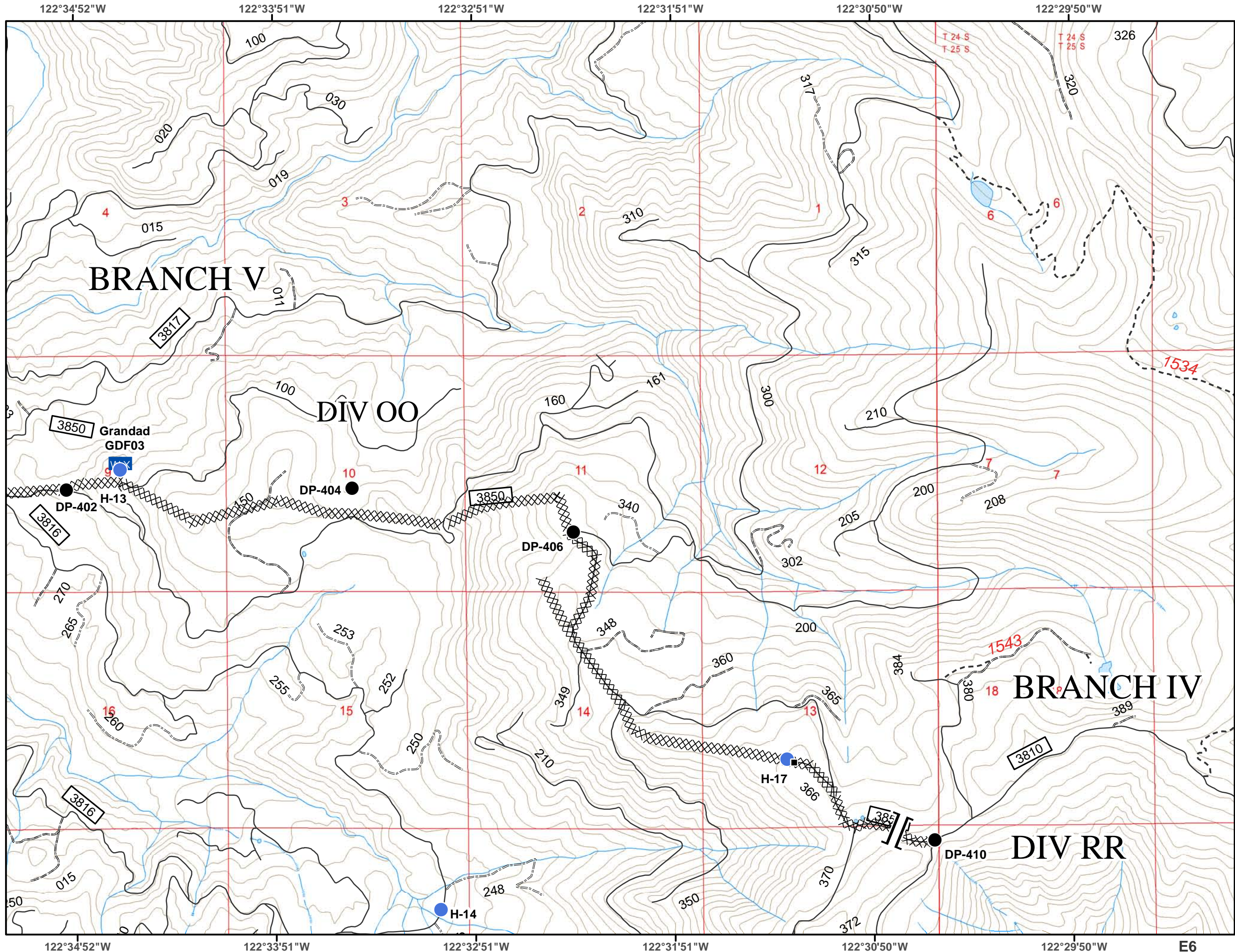


- Structure
- Drop Point
- Helispot
- WX Mobile Weather Unit
- [[ Branch Break
- XXXXX Completed Dozer Line



Miles

NAD 83 UTM Zone 10N



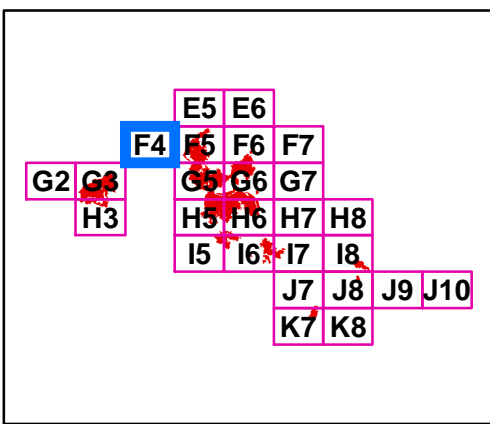
E6



**Umpqua North  
Complex  
OR-UPF-000406  
September 2, 2017  
F4**

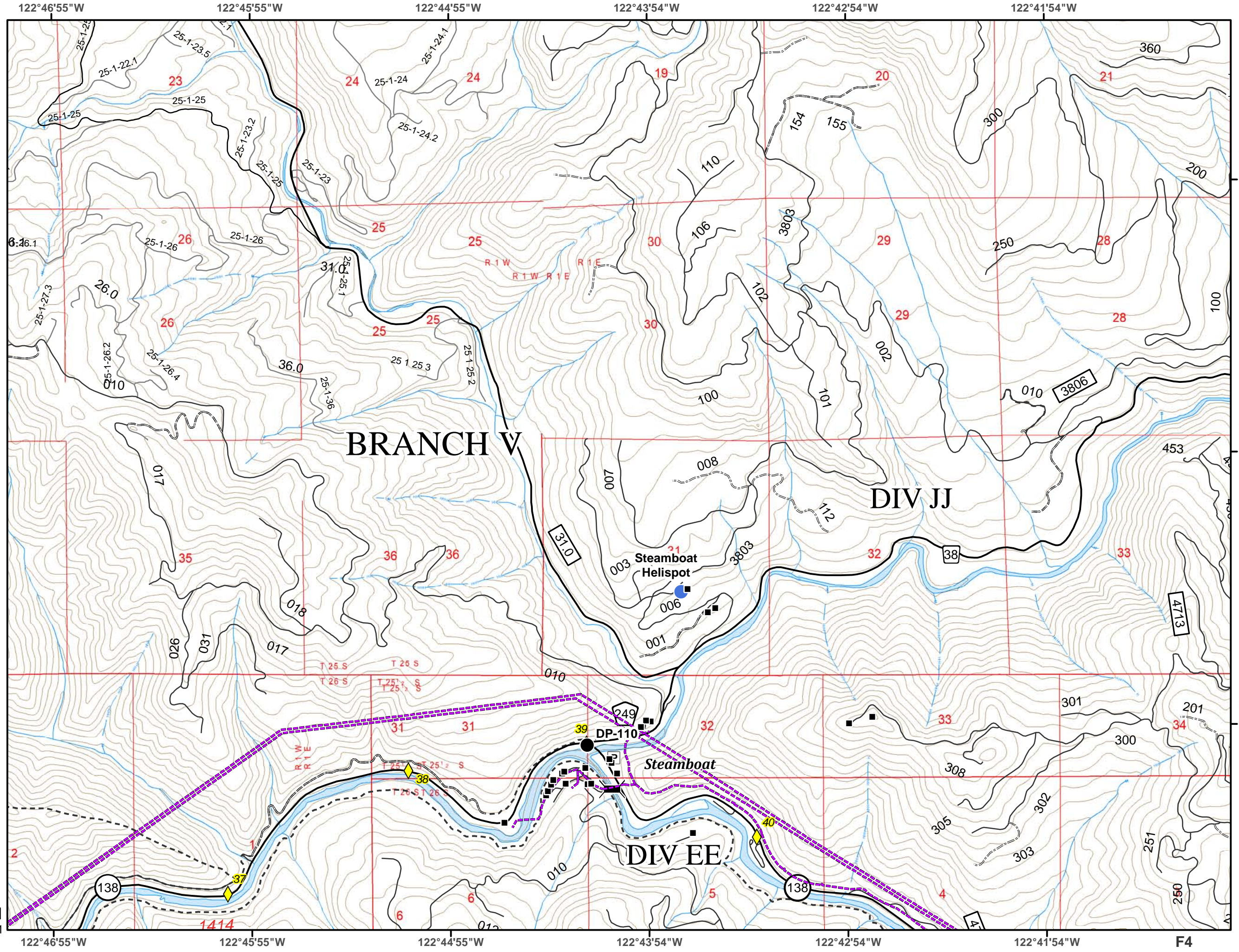


- ◆ Mile Post
- Structure
- Bridge
- Drop Point
- Helispot
- P Parking Area
- - - - - Powerline



Miles

NAD 83 UTM Zone 10N



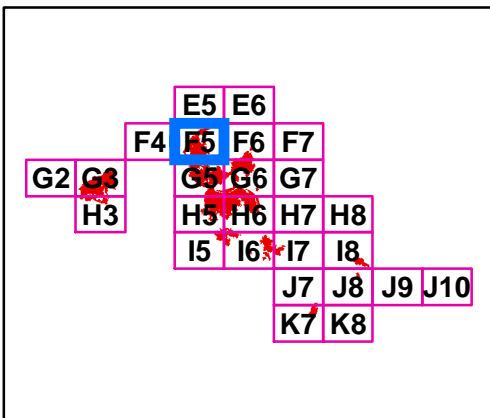
F4



**Umpqua North  
Complex  
OR-UPF-000406  
September 2, 2017  
F5**

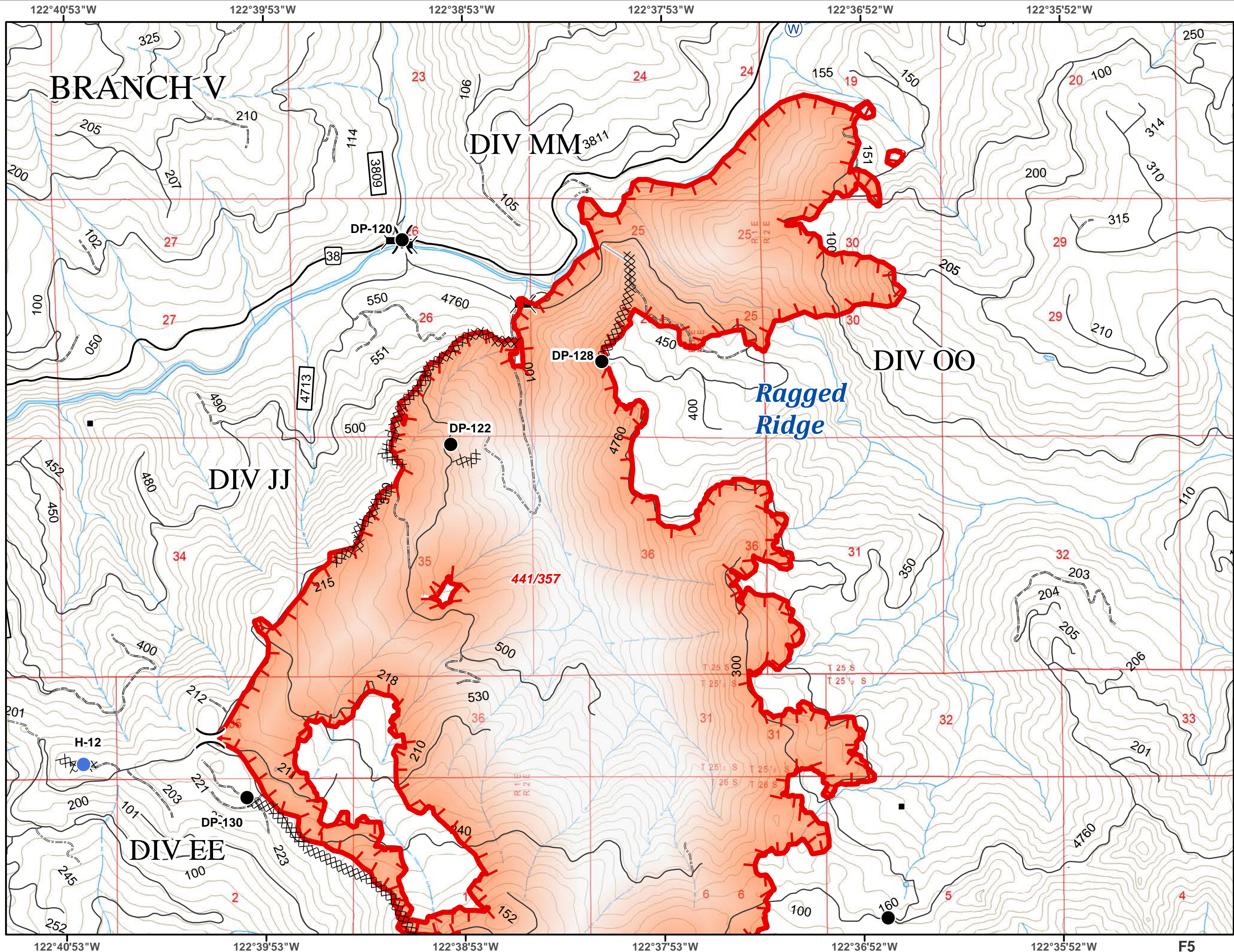


- Structure
- ⌘ Bridge
- Drop Point
- Helispot
- Ⓜ Water Source
- ) ( Division Break
- ┌ Uncontrolled Fire Edge
- XXXXX Completed Dozer Line
- Completed Hand Line



Miles

NAD 83 UTM Zone 10N



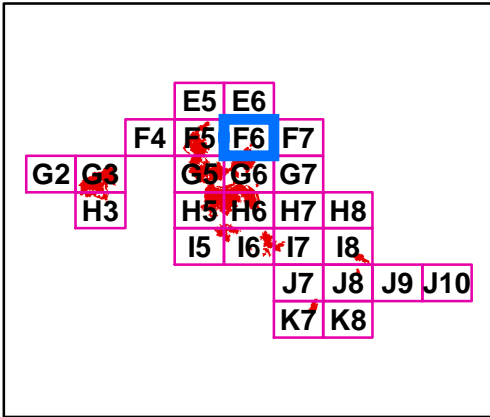
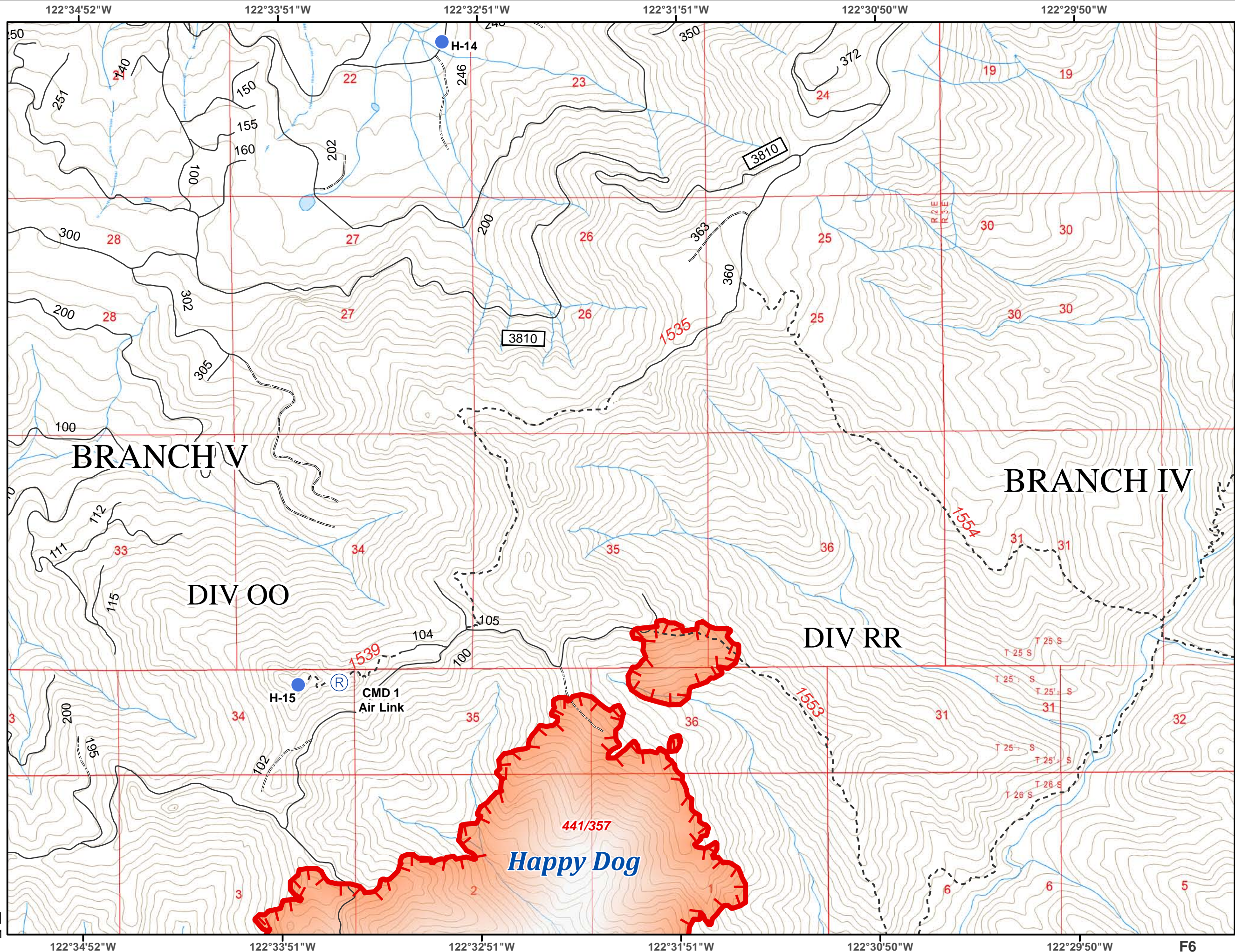
F5



**Umpqua North  
Complex  
OR-UPF-000406  
September 2, 2017  
F6**



- Helispot
- R Repeater
- └─┘ Uncontrolled Fire Edge



NAD 83 UTM Zone 10N

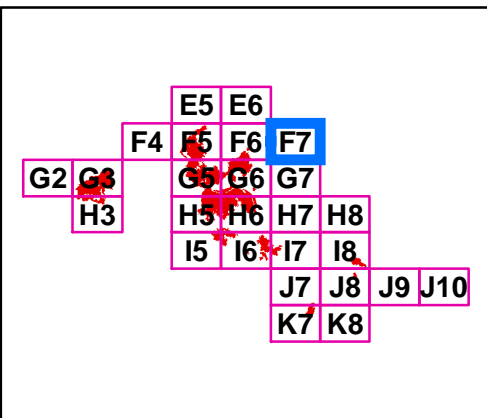
F6



Umpqua North  
Complex  
OR-UPF-000406  
September 2, 2017  
F7

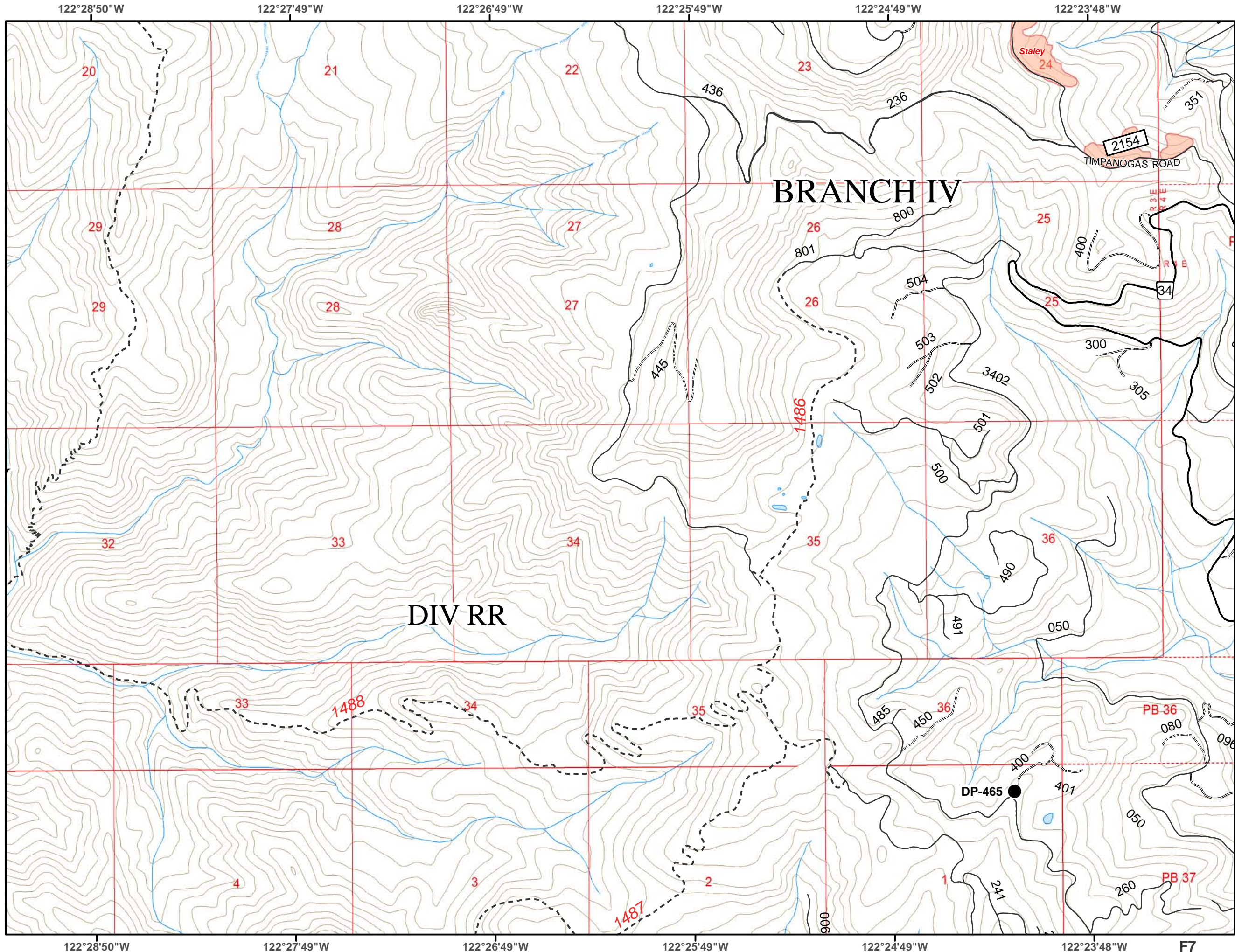


● Drop Point



Miles

NAD 83 UTM Zone 10N

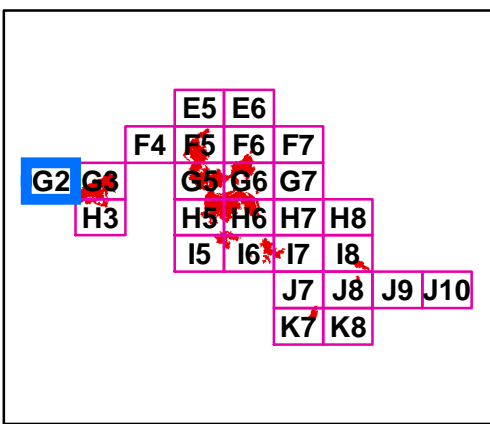




**Umpqua North  
Complex  
OR-UPF-000406  
September 2, 2017  
G2**

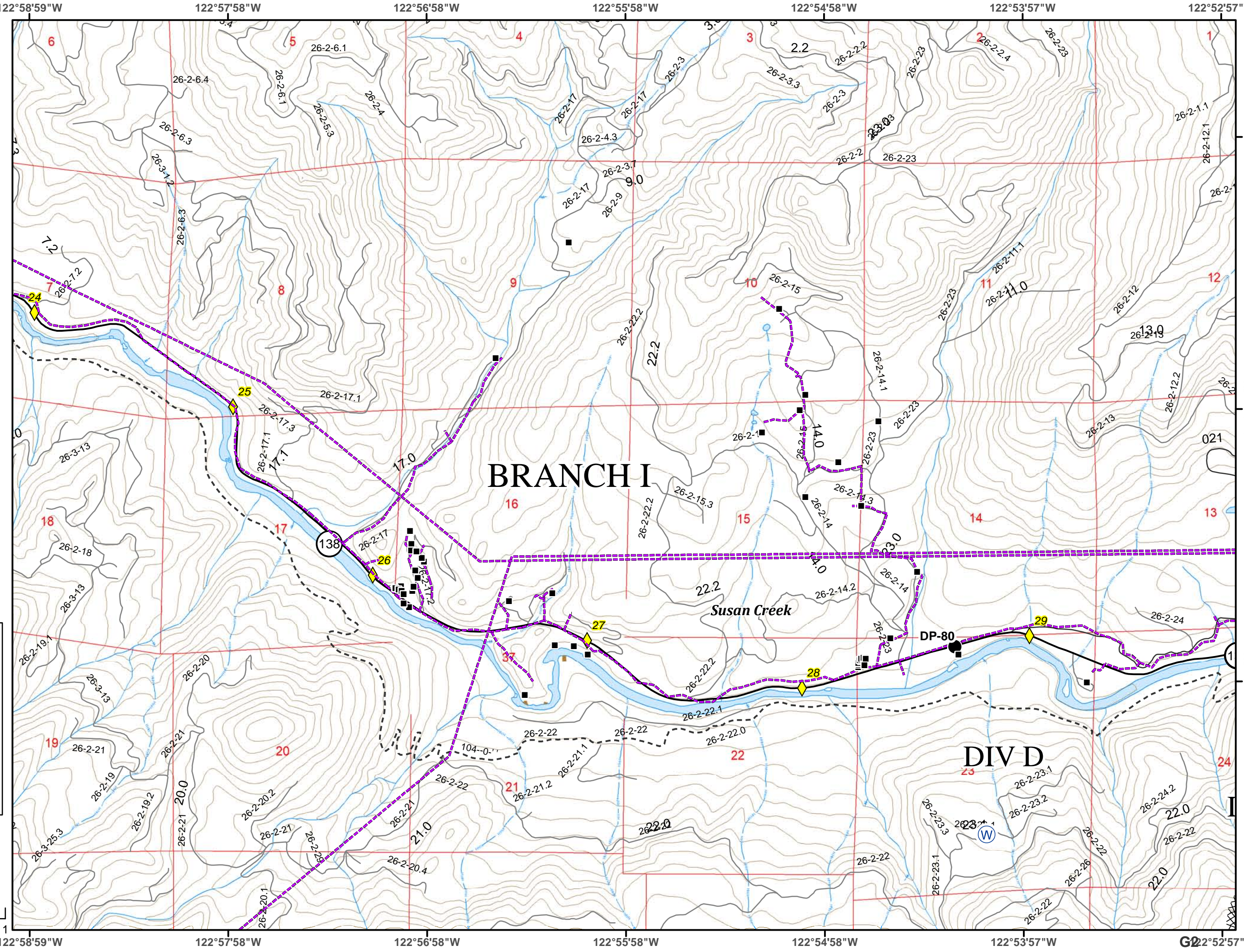


- ◆ Mile Post
- Structure
- Drop Point
- ⊙ Water Source
- XXXXX Completed Dozer Line
- Powerline



Miles

NAD 83 UTM Zone 10N



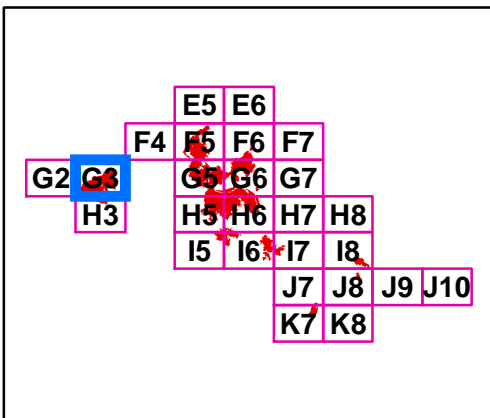
G2



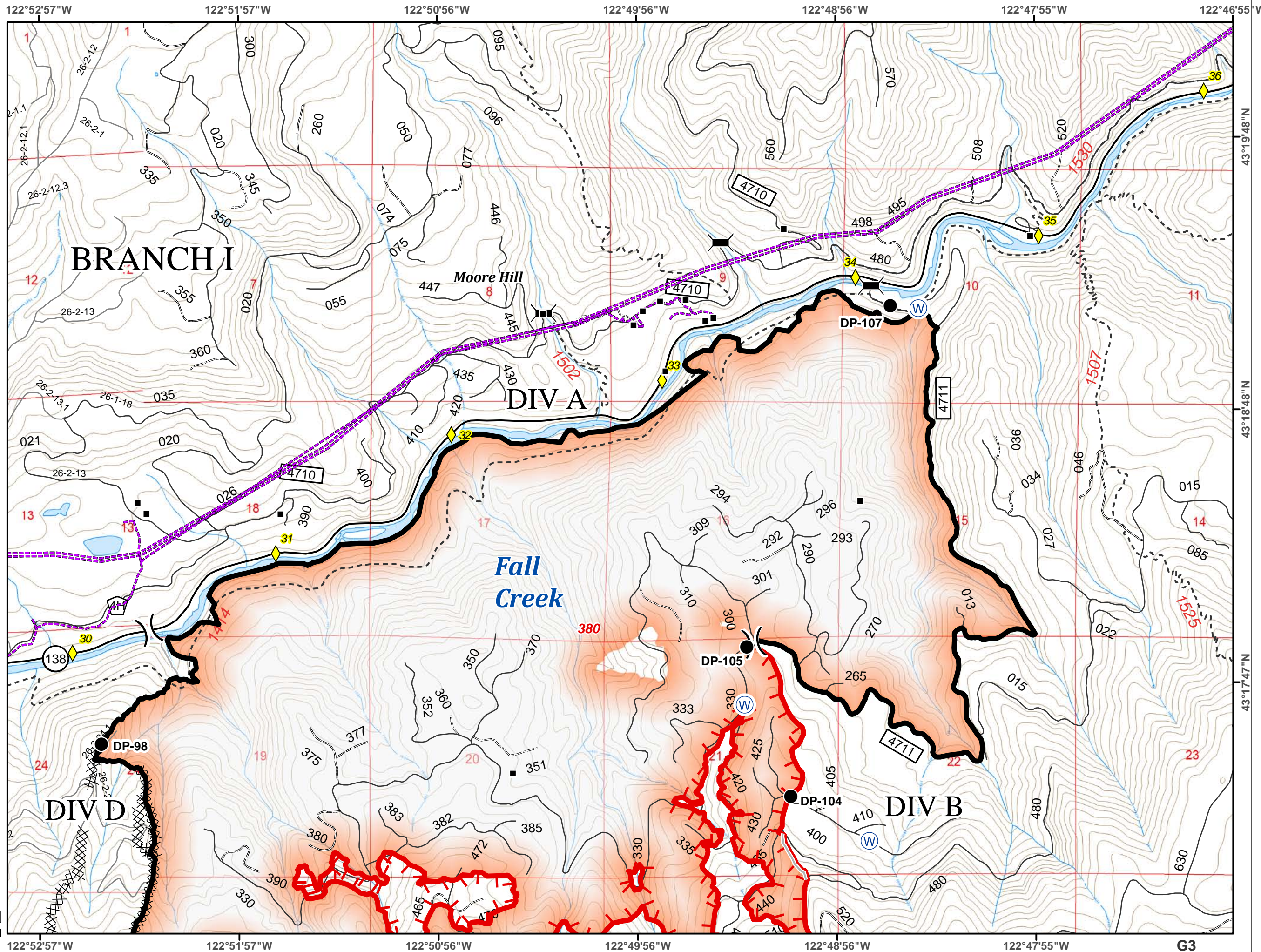
**Umpqua North  
Complex  
OR-UPF-000406  
September 2, 2017  
G3**



- Mile Post
- Structure
- Bridge
- Drop Point
- Water Source
- Division Break
- Uncontrolled Fire Edge
- Completed Line
- Completed Dozer Line
- Completed Hand Line
- Powerline



NAD 83 UTM Zone 10N



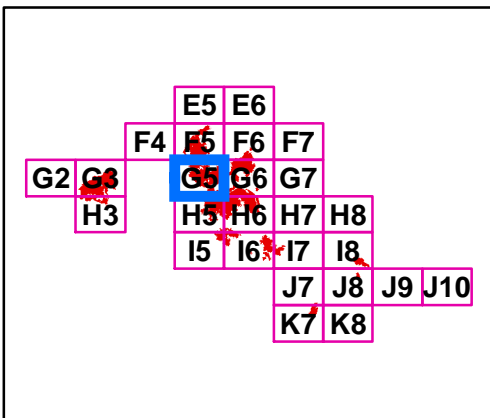
G3



**Umpqua North Complex**  
**OR-UPF-000406**  
**September 2, 2017**  
**G5**

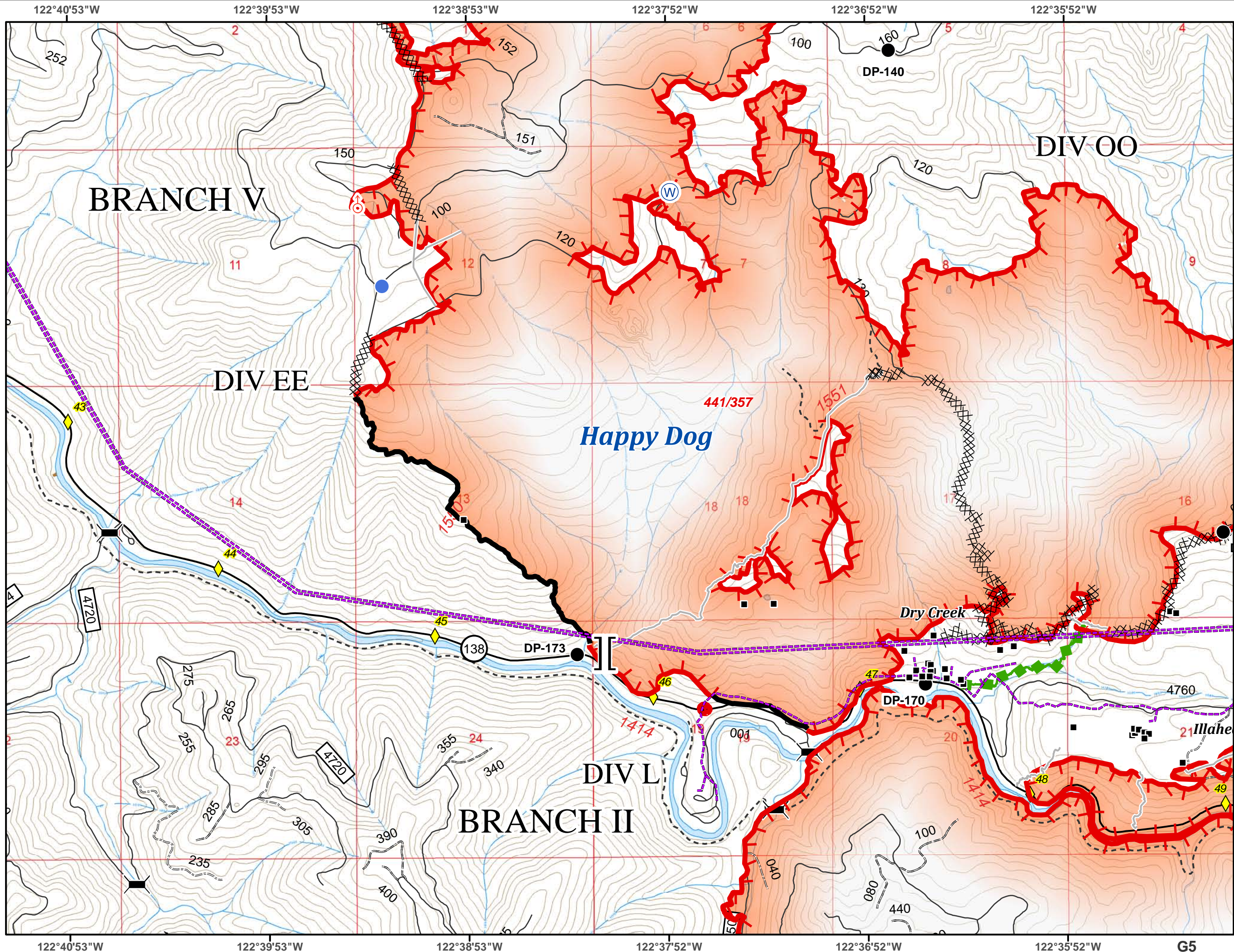


- Mile Post
- Structure
- Bridge
- Drop Point
- Helispot
- Spot Fire
- Water Source
- Branch Break
- Uncontrolled Fire Edge
- Completed Line
- Completed Dozer Line
- Completed Hand Line
- Escape Route
- Powerline



Miles

NAD 83 UTM Zone 10N



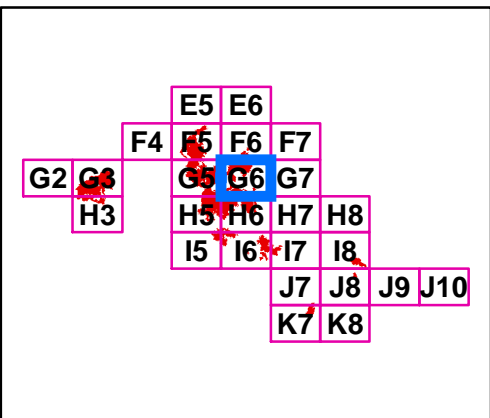
G5



**Umpqua North  
Complex  
OR-UPF-000406  
September 2, 2017  
G6**

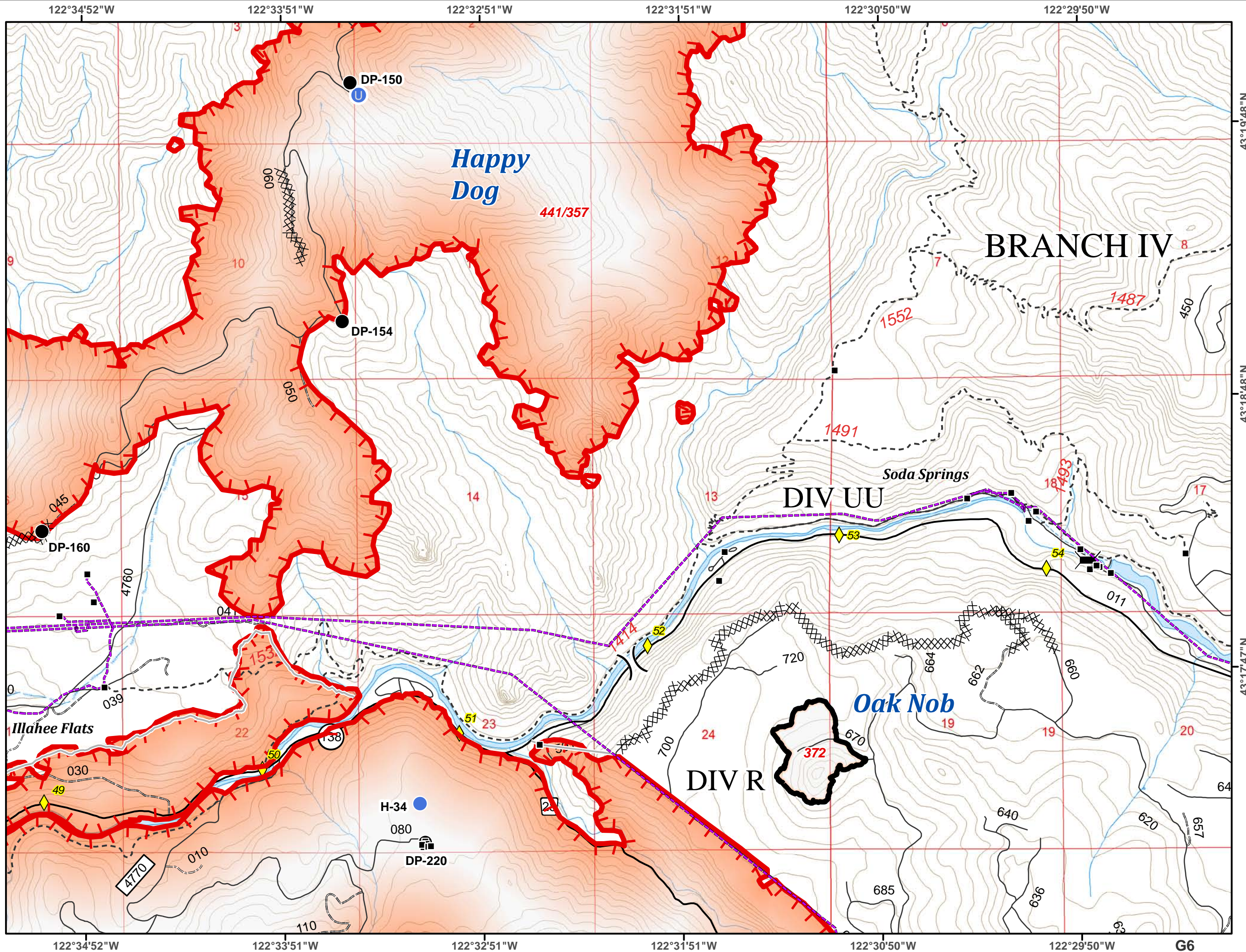


- Mile Post
- Structure
- Bridge
- Drop Point
- Unimproved Landing Area
- Helispot
- Division Break
- Uncontrolled Fire Edge
- Completed Line
- Completed Dozer Line
- Completed Hand Line
- Powerline



Miles

NAD 83 UTM Zone 10N

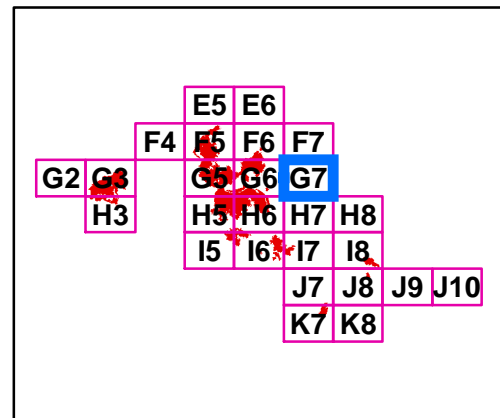




**Umpqua North  
Complex  
OR-UPF-000406  
September 2, 2017  
G7**

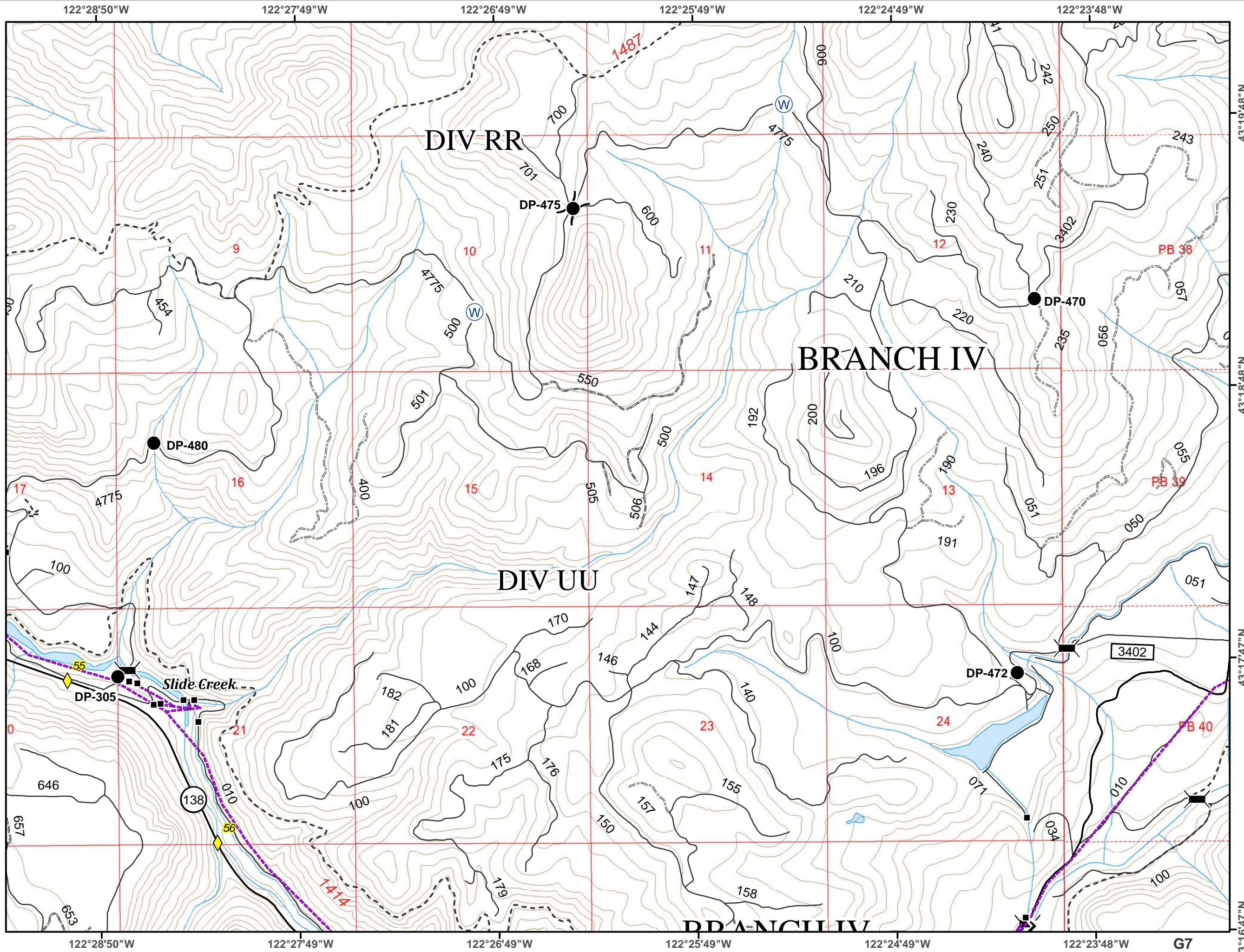


- Mile Post
- Structure
- Bridge
- Drop Point
- Water Source
- Division Break
- Branch Break
- Powerline



Miles

NAD 83 UTM Zone 10N



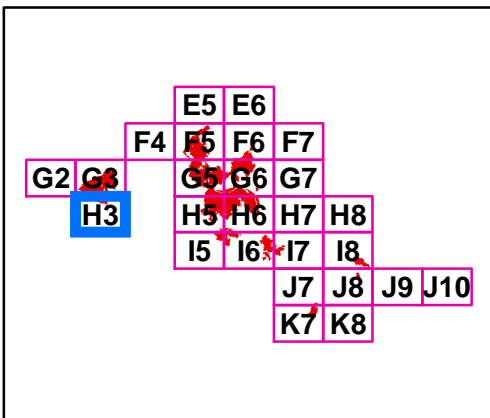
G7



**Umpqua North  
Complex  
OR-UPF-000406  
September 2, 2017  
H3**

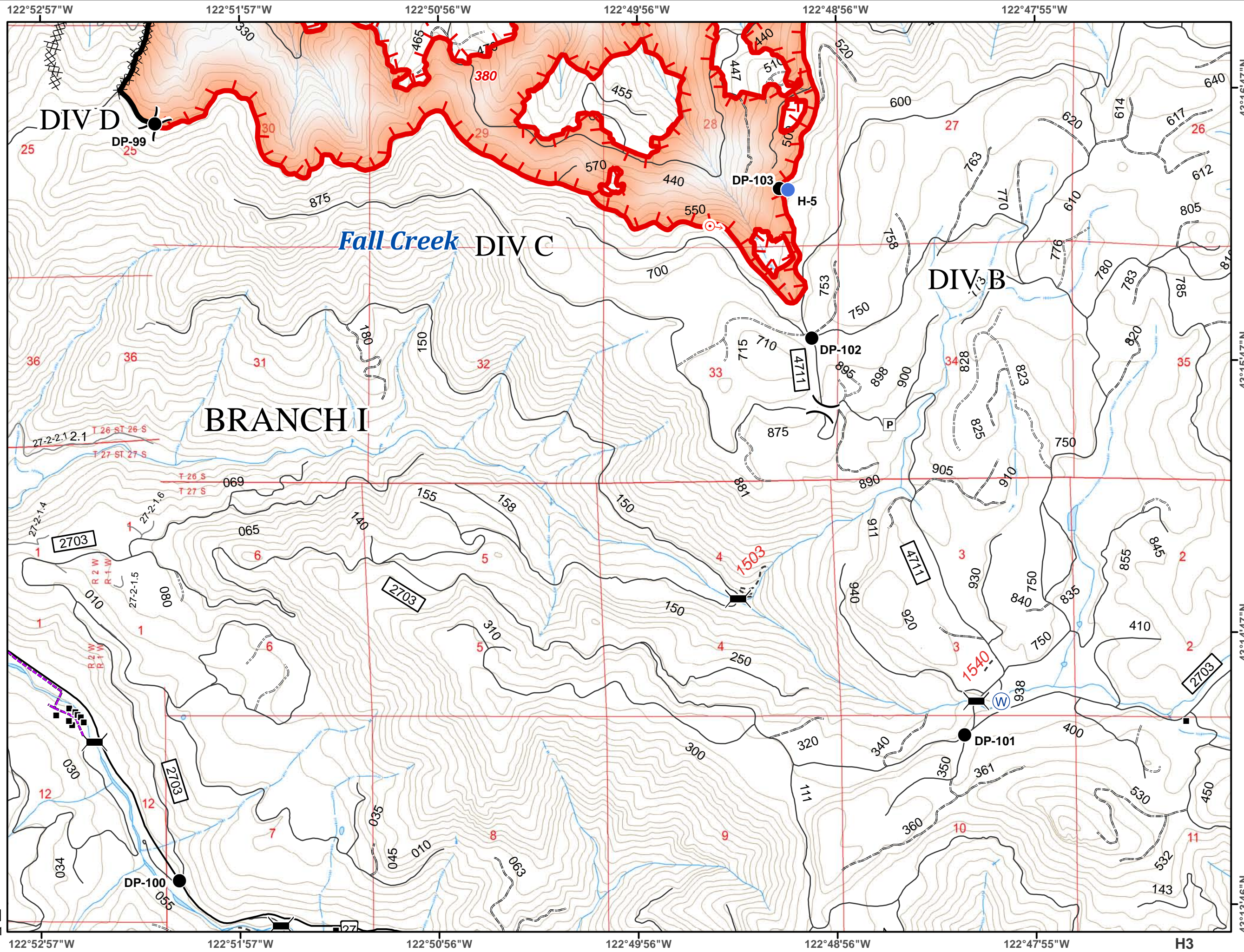


- Structure
- ⌵ Bridge
- Drop Point
- Helispot
- ⊕ Spot Fire
- Ⓜ Water Source
- ) ( Division Break
- Ⓟ Parking Area
- ┌ Uncontrolled Fire Edge
- ▬ Completed Line
- XXXXX Completed Dozer Line



Miles

NAD 83 UTM Zone 10N

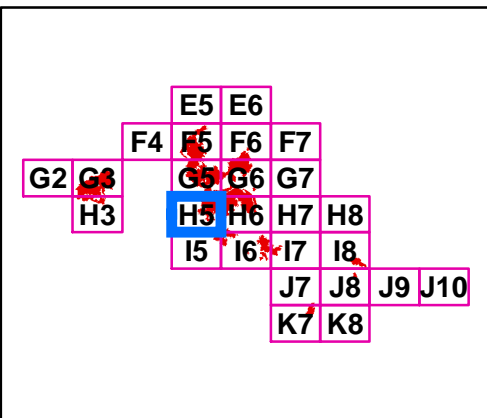




**Umpqua North  
Complex  
OR-UPF-000406  
September 2, 2017  
H5**

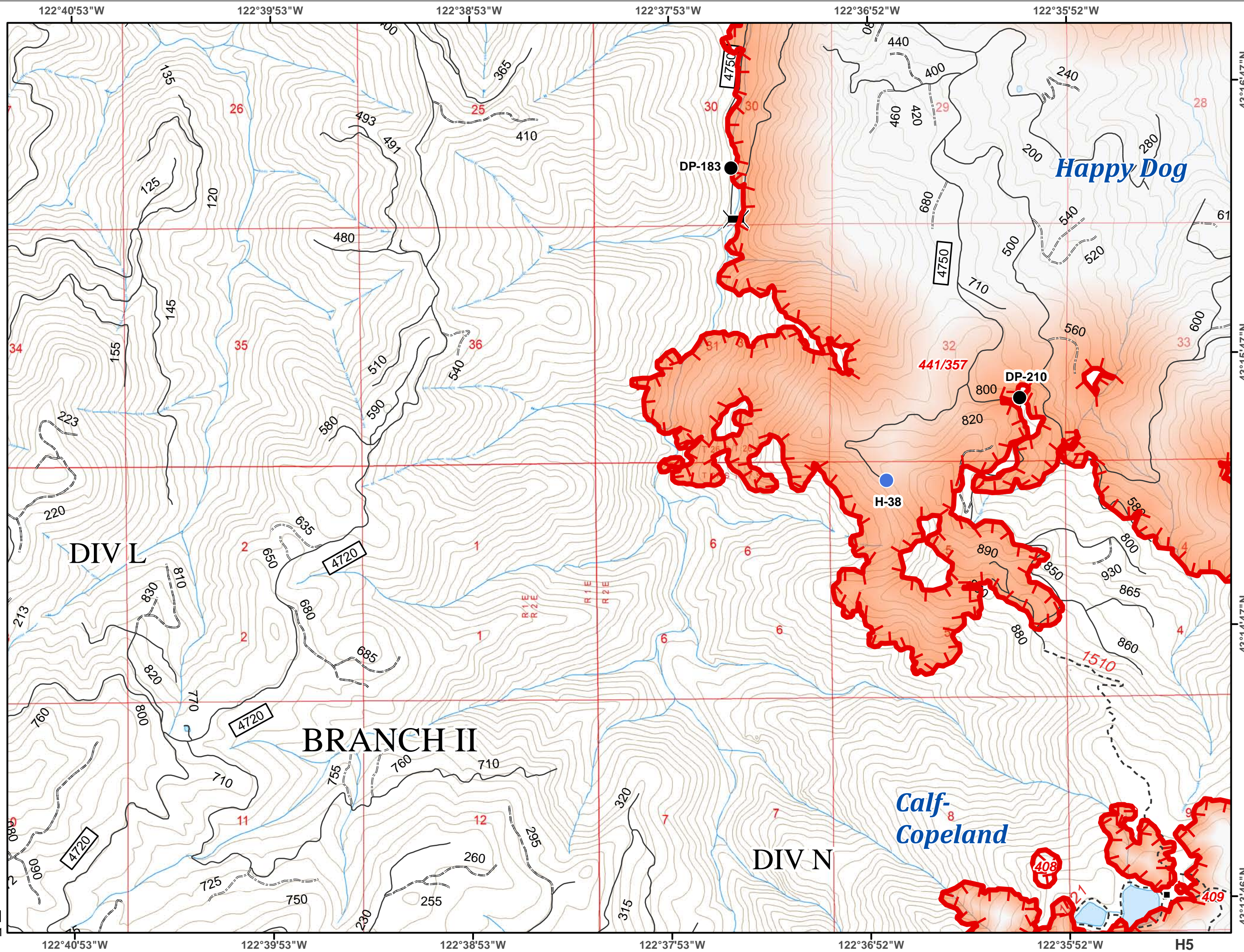


- Structure
- ⌘ Bridge
- Drop Point
- Helispot
- └ Uncontrolled Fire Edge



Miles

NAD 83 UTM Zone 10N








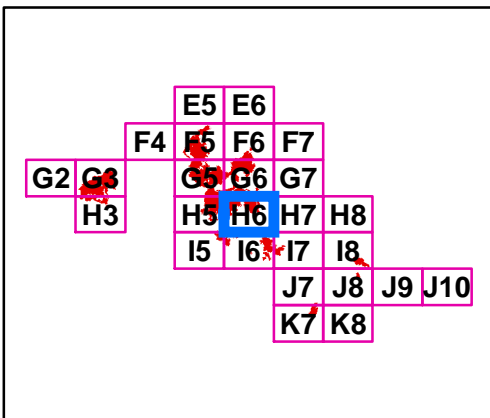
H5



**Umpqua North  
Complex  
OR-UPF-000406  
September 2, 2017  
H6**

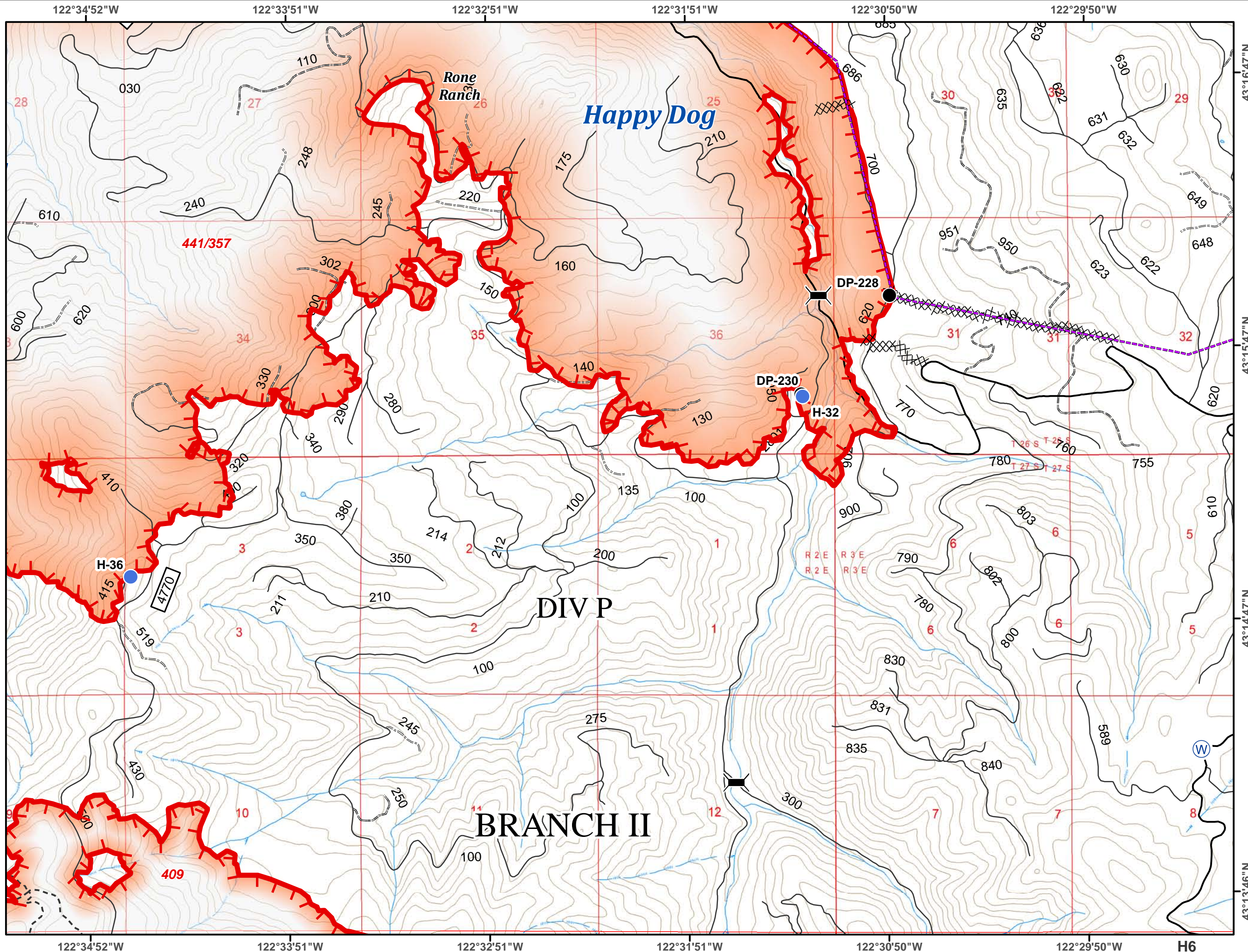


-  Bridge
-  Drop Point
-  Helispot
-  Water Source
-  Uncontrolled Fire Edge
-  Completed Dozer Line
-  Powerline



Miles

NAD 83 UTM Zone 10N



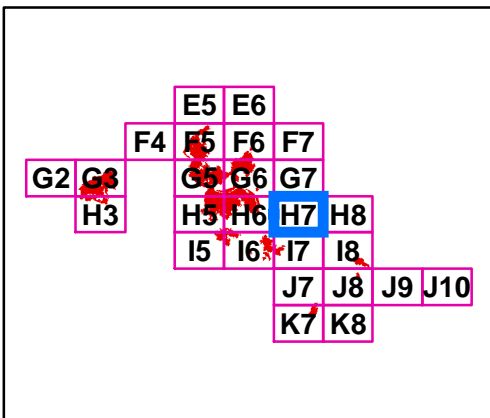
H6



**Umpqua North  
Complex  
OR-UPF-000406  
September 2, 2017  
H7**

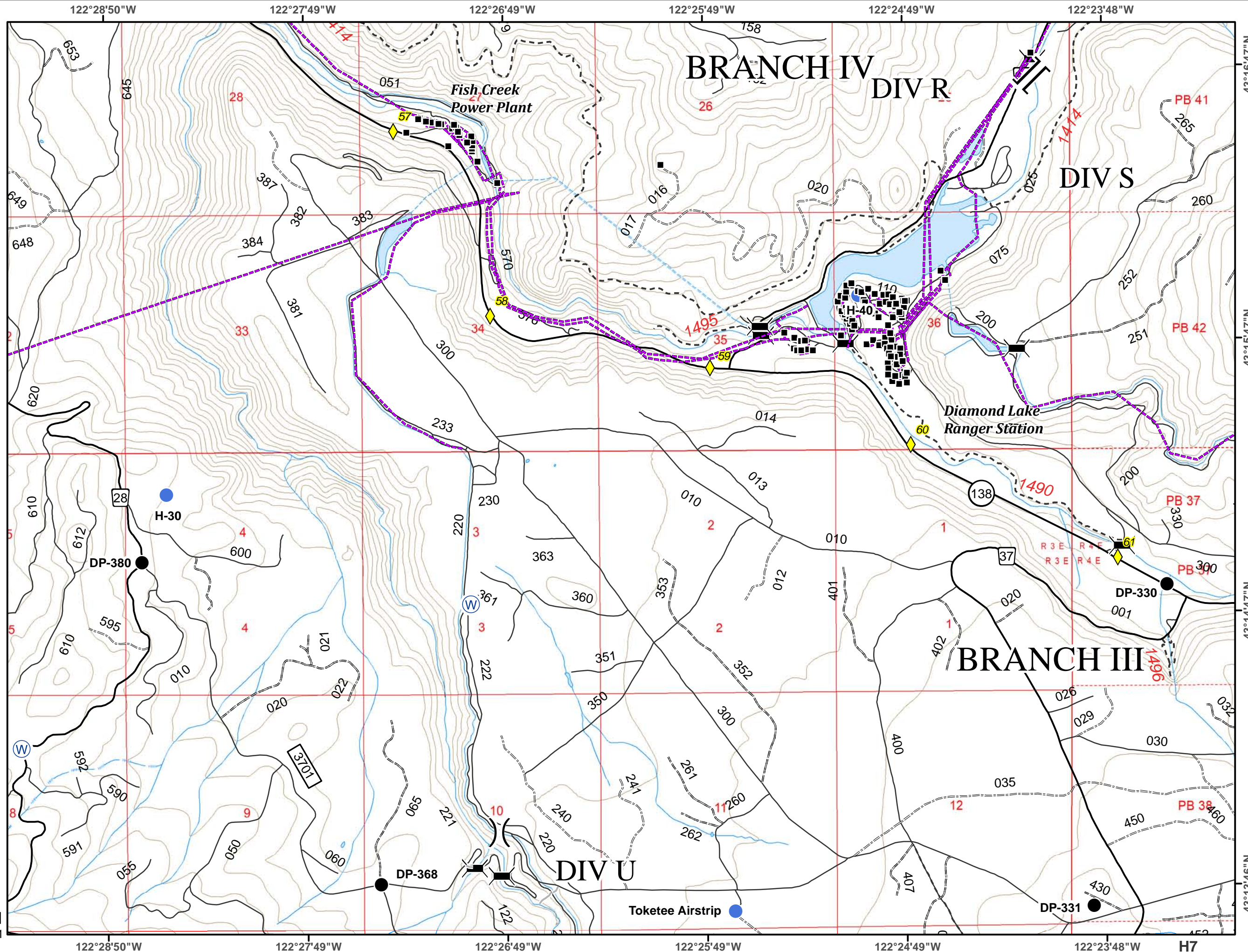


- Mile Post
- Structure
- Bridge
- Drop Point
- Helispot
- Water Source
- Division Break
- Branch Break
- Completed Hand Line
- Powerline



Miles

NAD 83 UTM Zone 10N



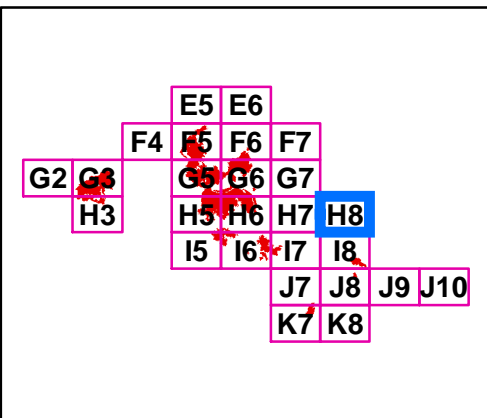
H7



Umpqua North  
Complex  
OR-UPF-000406  
September 2, 2017  
H8

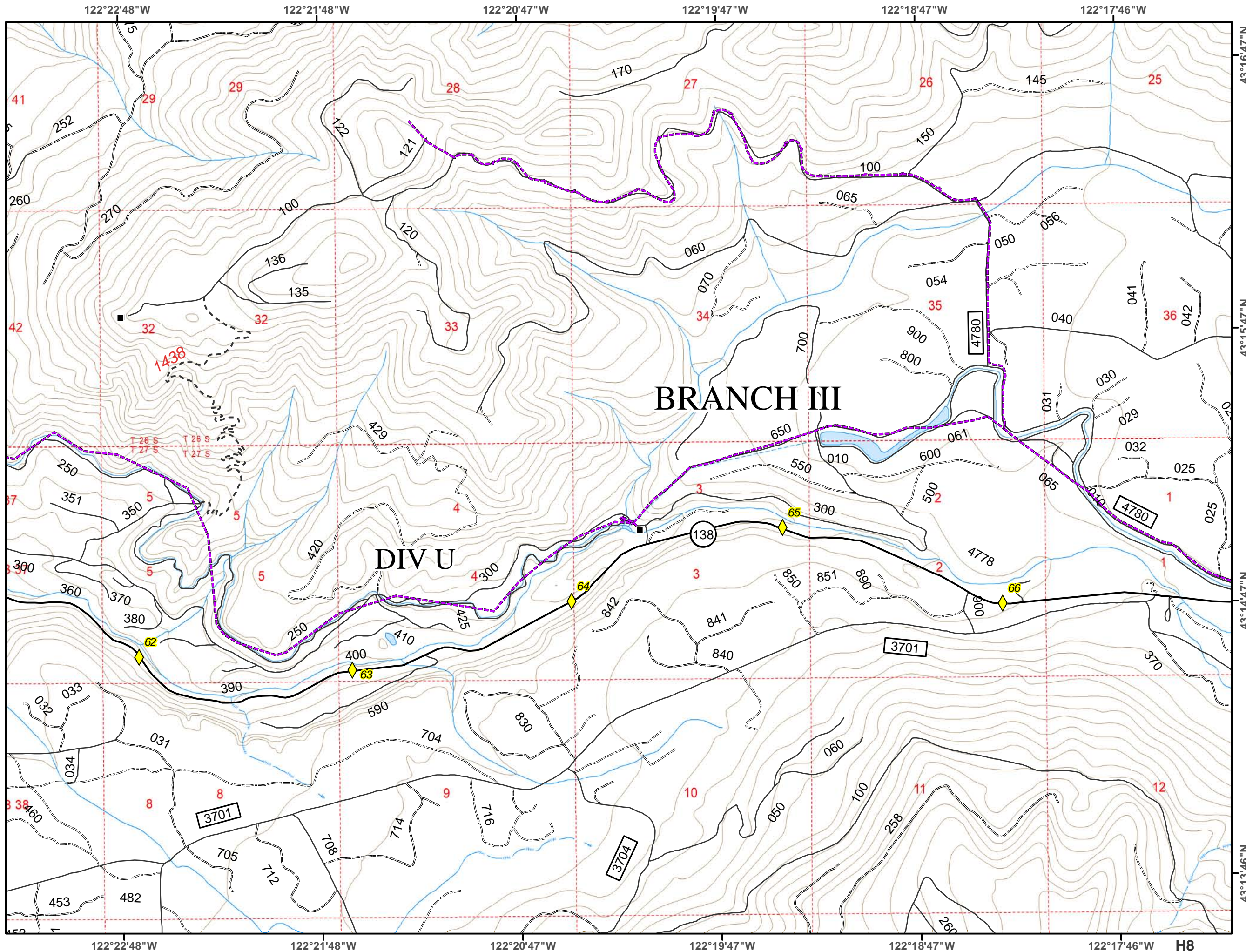


- ◆ Mile Post
- Structure
- Powerline



Miles

NAD 83 UTM Zone 10N



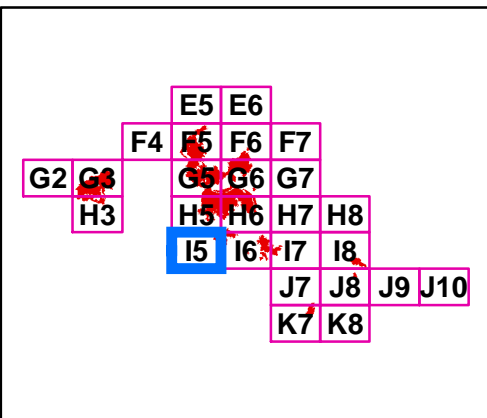
H8



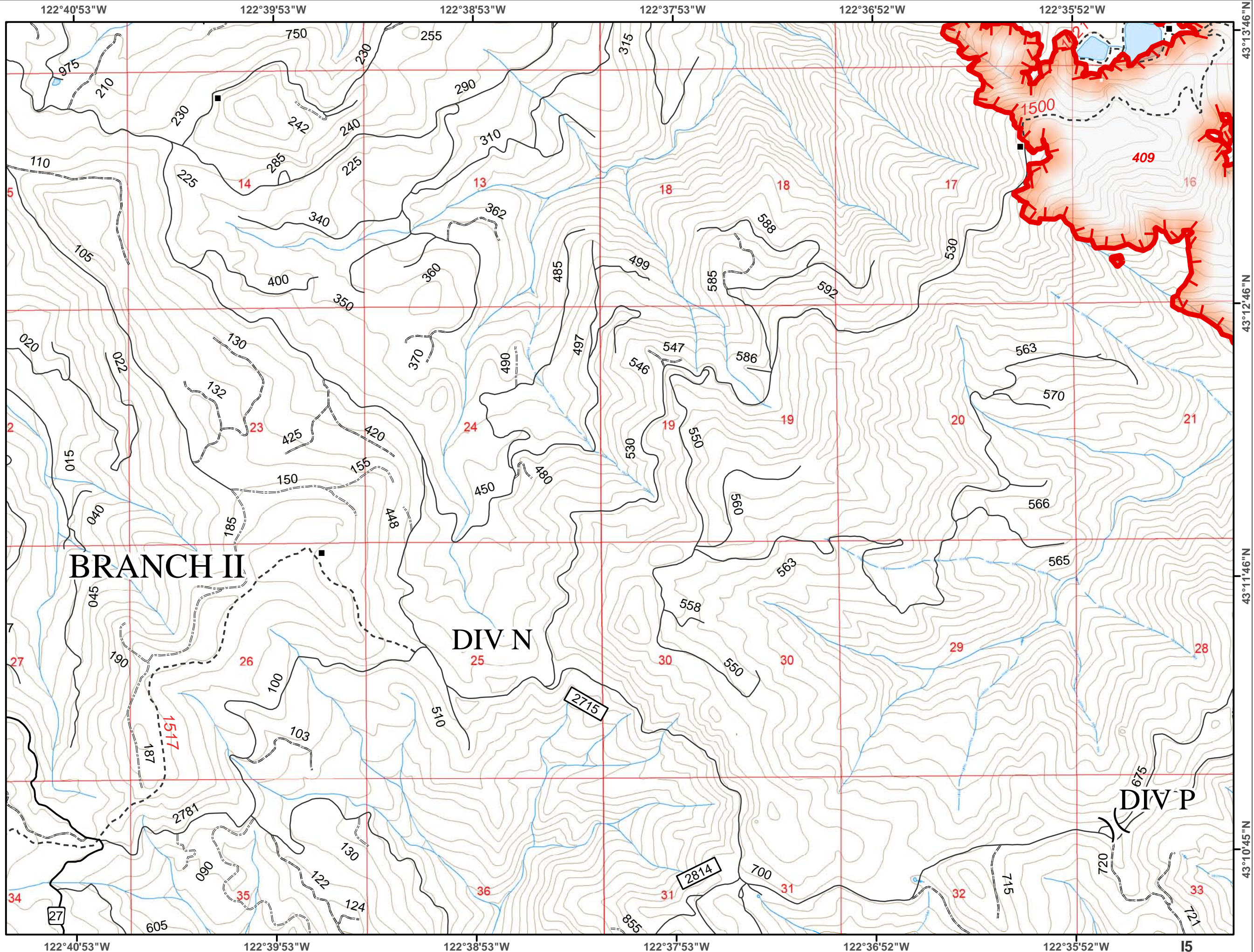
**Umpqua North  
Complex  
OR-UPF-000406  
September 2, 2017  
I5**



- Structure
- ) ( Division Break
- ┌ Uncontrolled Fire Edge



NAD 83 UTM Zone 10N

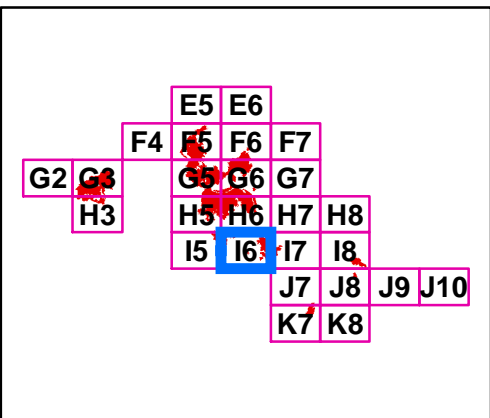




**Umpqua North Complex**  
**OR-UPF-000406**  
**September 2, 2017**  
**I6**

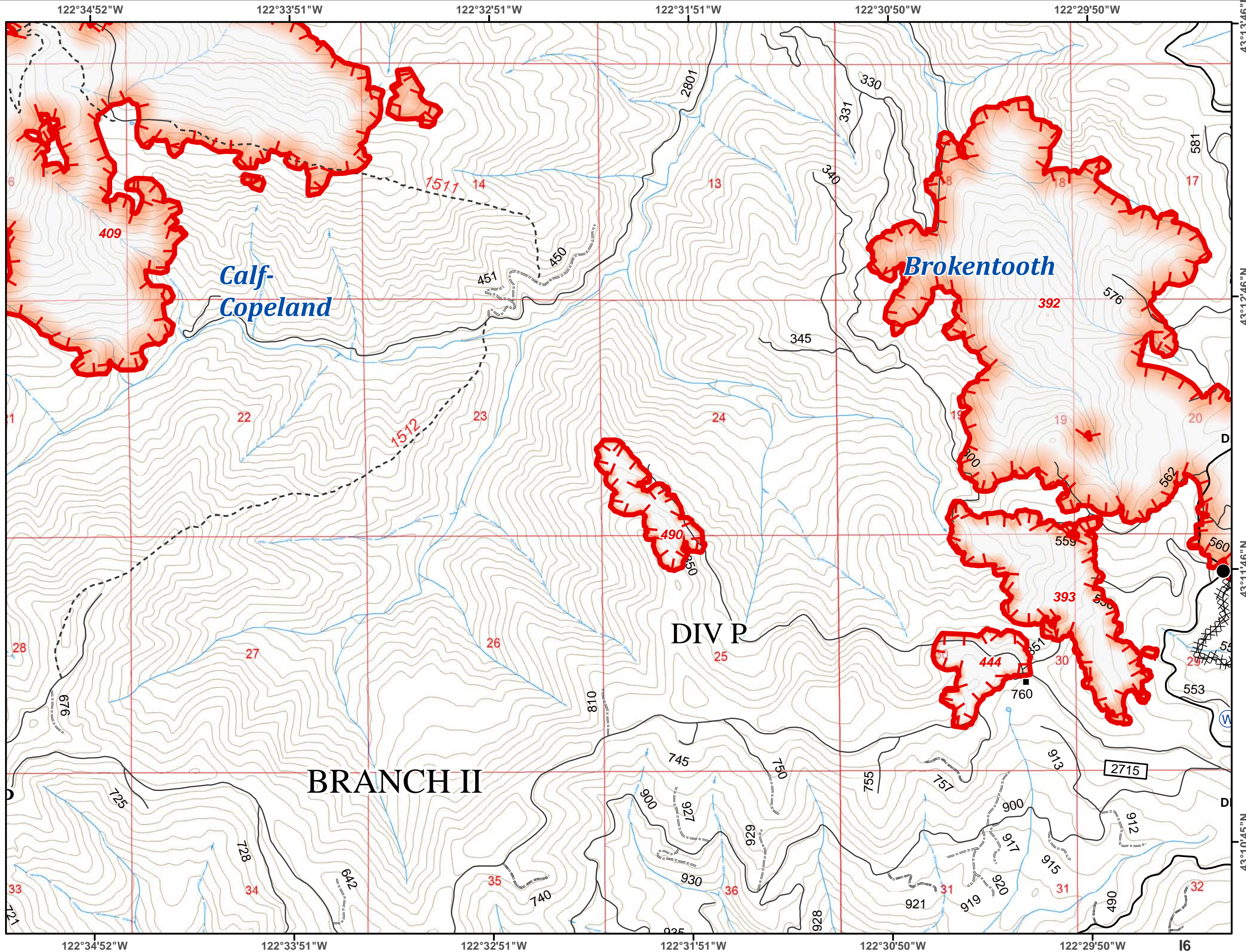


- Structure
- Drop Point
- Ⓜ Water Source
- ┌ Uncontrolled Fire Edge
- XXXX Completed Dozer Line



Miles

NAD 83 UTM Zone 10N





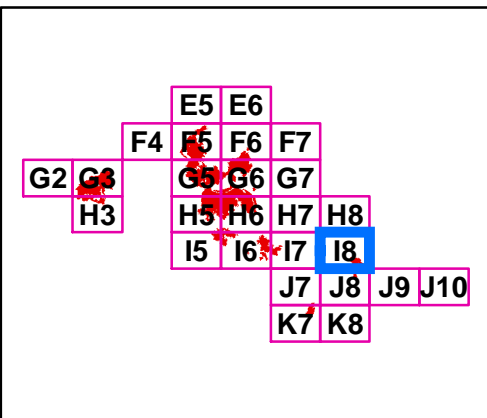




**Umpqua North  
Complex  
OR-UPF-000406  
September 2, 2017  
I8**

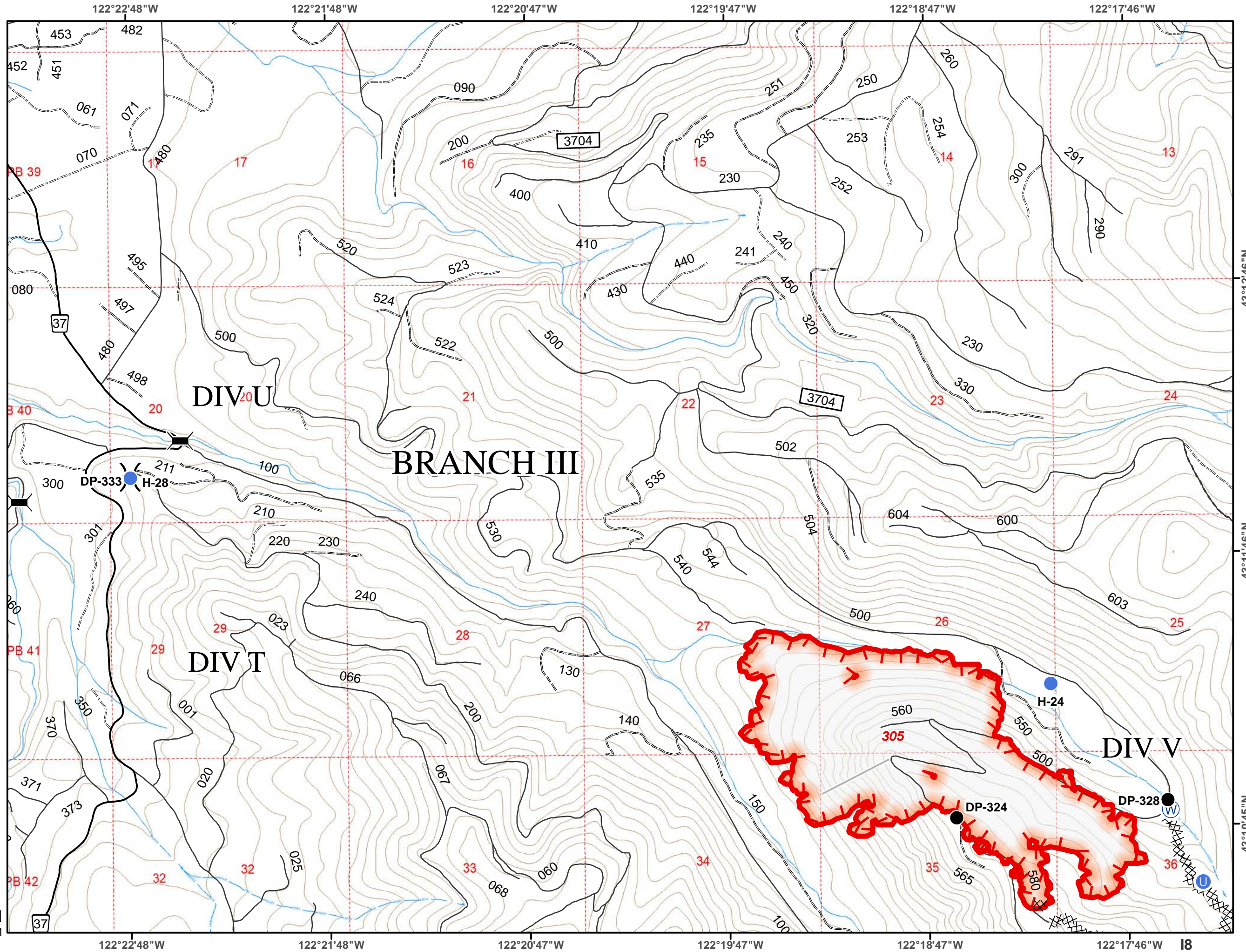


- Bridge
- Drop Point
- Unimproved Landing Area
- Helispot
- Water Source
- Division Break
- Uncontrolled Fire Edge
- Completed Dozer Line
- Completed Hand Line



Miles

NAD 83 UTM Zone 10N

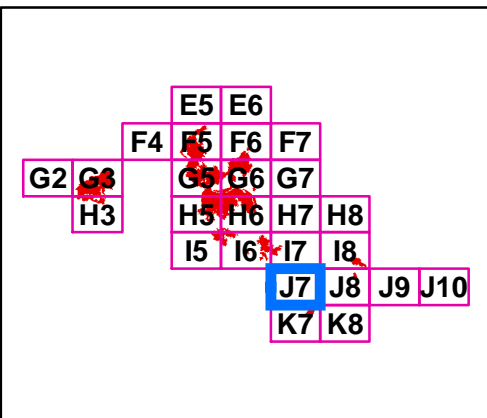




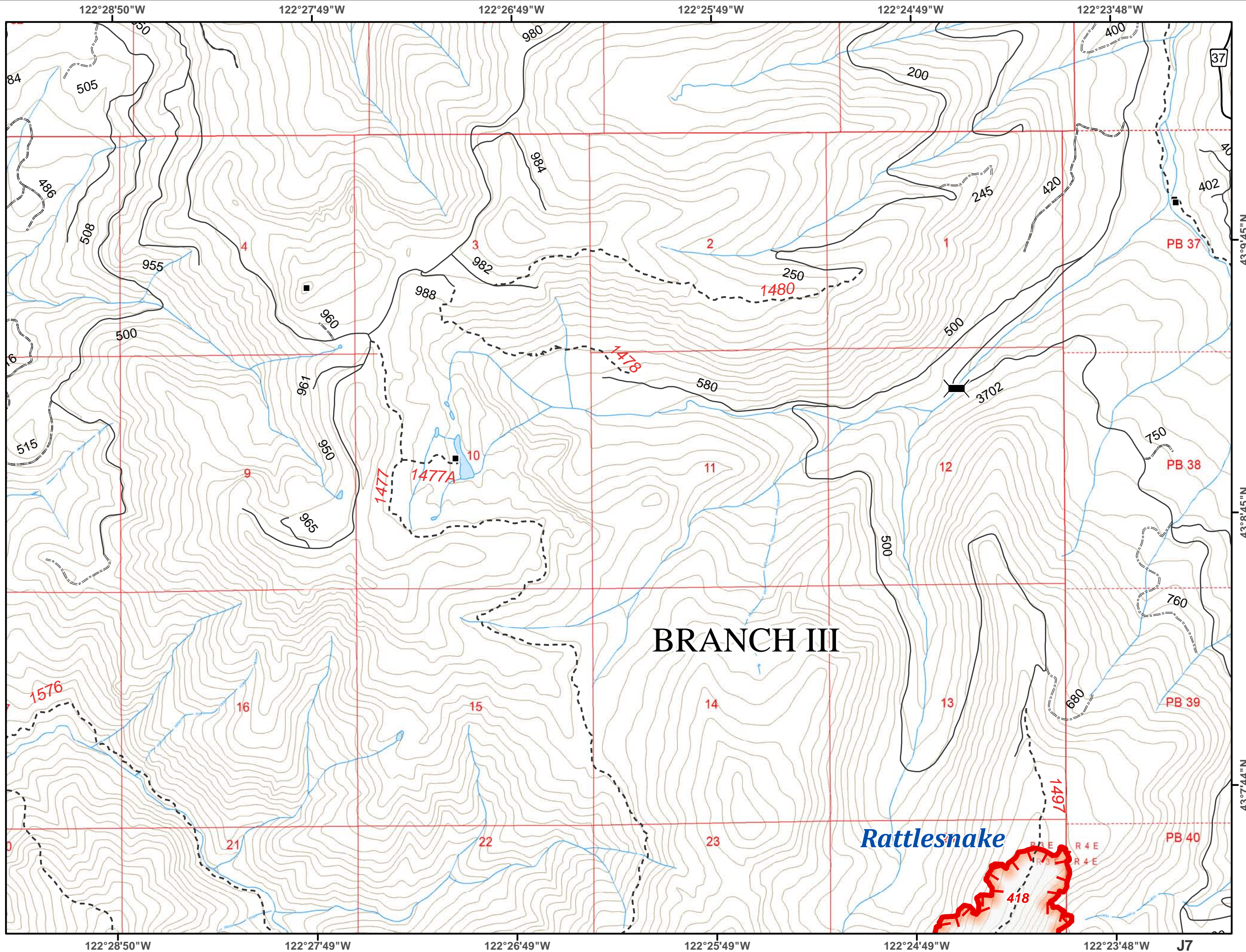
**Umpqua North  
Complex  
OR-UPF-000406  
September 2, 2017  
J7**



- Structure
- ≡ Bridge
- ┌ Uncontrolled Fire Edge



NAD 83 UTM Zone 10N

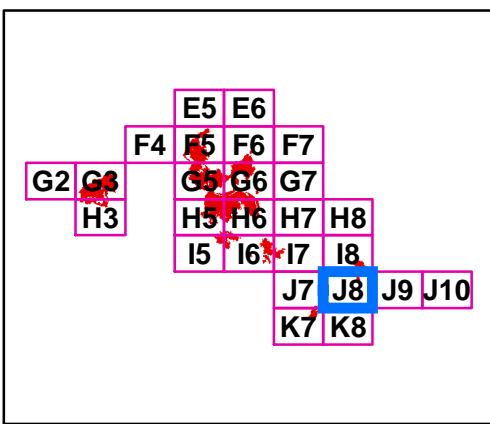




**Umpqua North Complex**  
**OR-UPF-000406**  
**September 2, 2017**  
**J8**

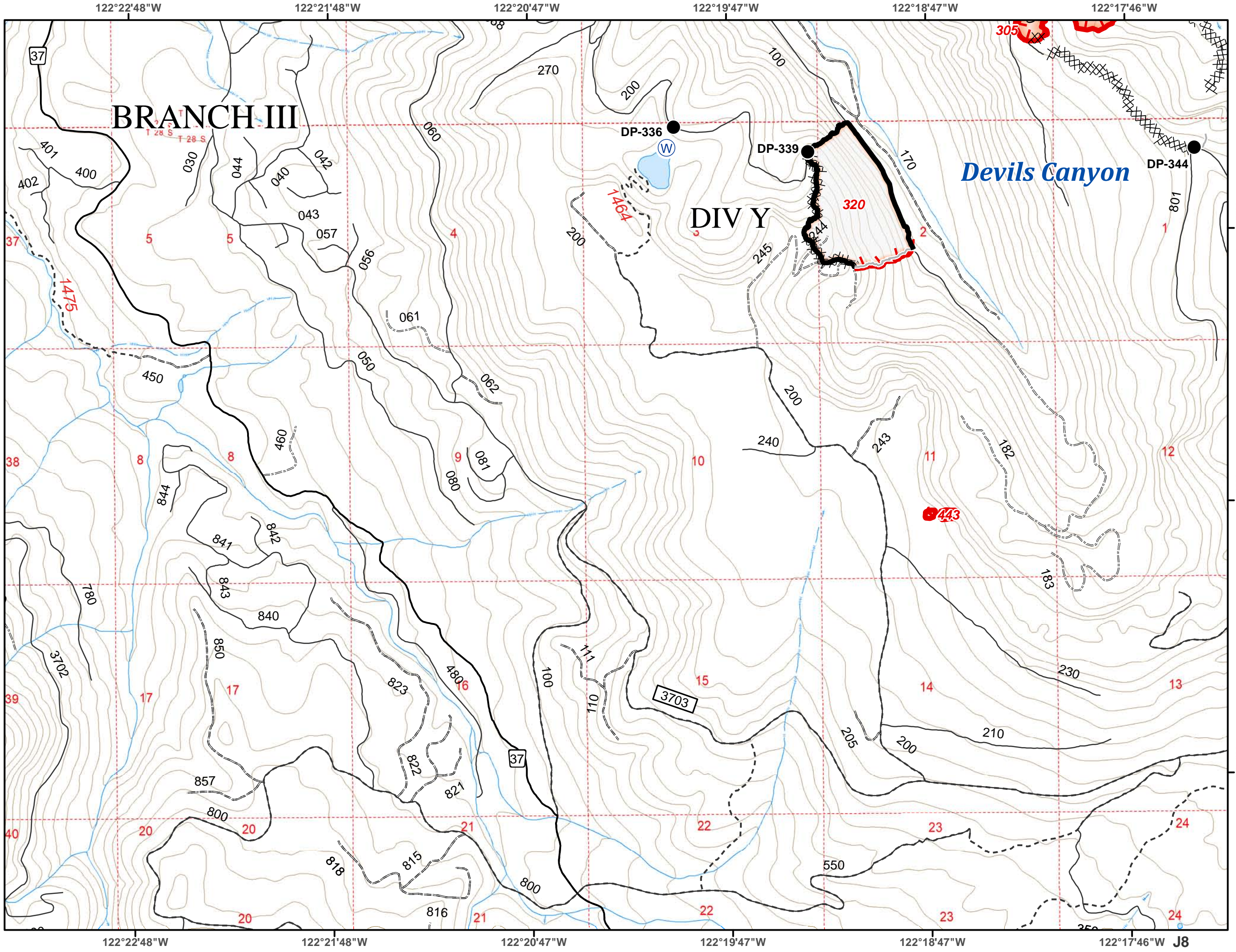


- Drop Point
- Ⓢ Unimproved Landing Area
- Ⓢ Water Source
- ┌ Uncontrolled Fire Edge
- Completed Line
- XXXXX Completed Dozer Line
- Completed Hand Line



Miles

NAD 83 UTM Zone 10N



43°9'45"N  
43°8'45"N  
43°7'44"N

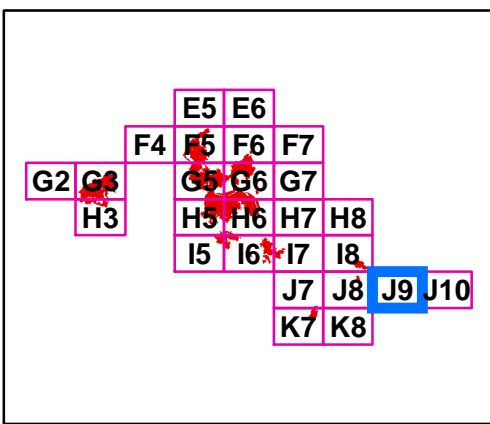
J8



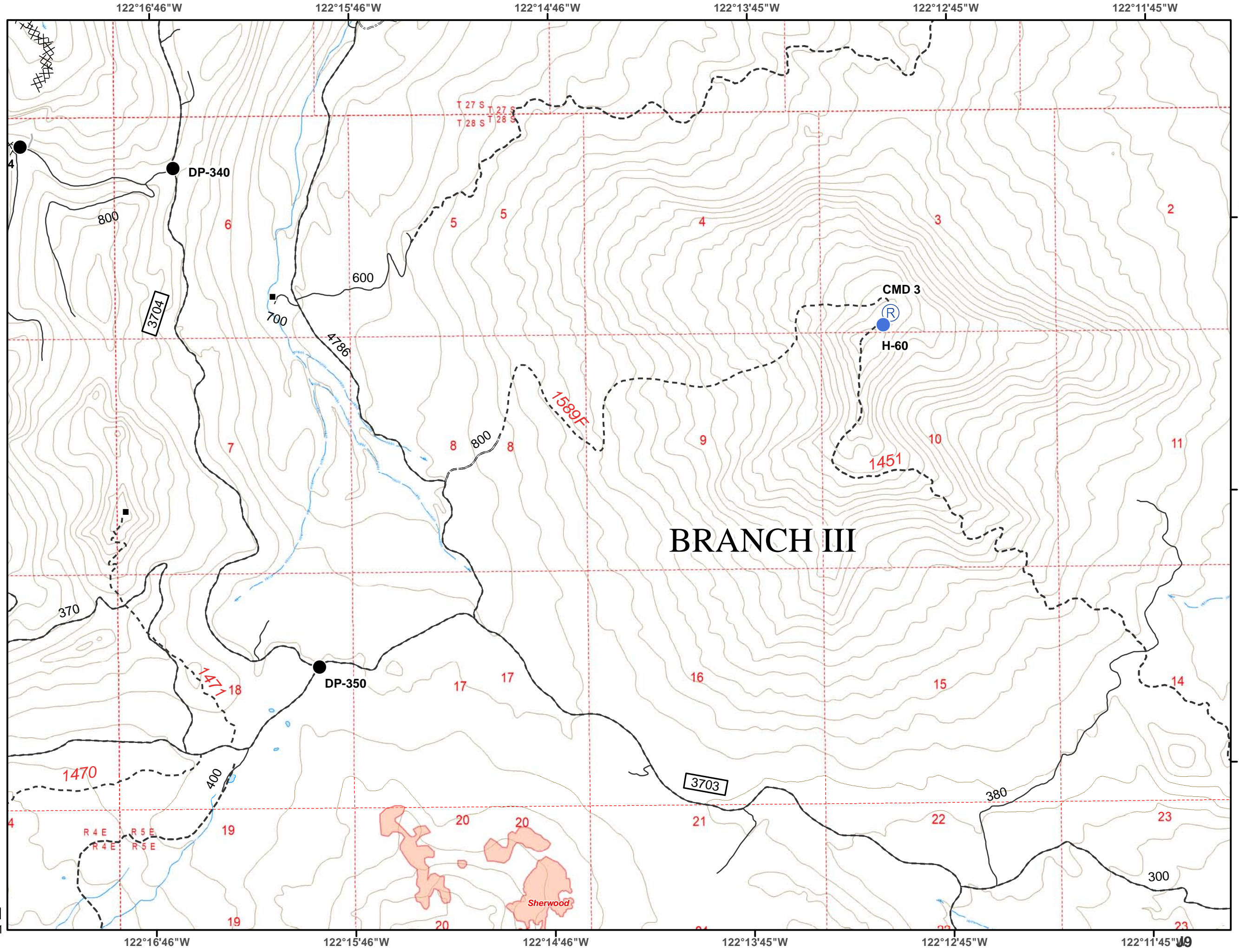
**Umpqua North  
Complex  
OR-UPF-000406  
September 2, 2017  
J9**



- Structure
- Drop Point
- U Unimproved Landing Area
- Helispot
- Ⓡ Repeater
- XXXXXX Completed Dozer Line
- Completed Hand Line



NAD 83 UTM Zone 10N

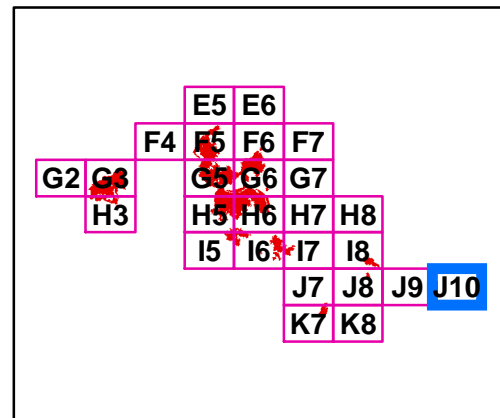




**Umpqua North  
Complex  
OR-UPF-000406  
September 2, 2017  
J10**

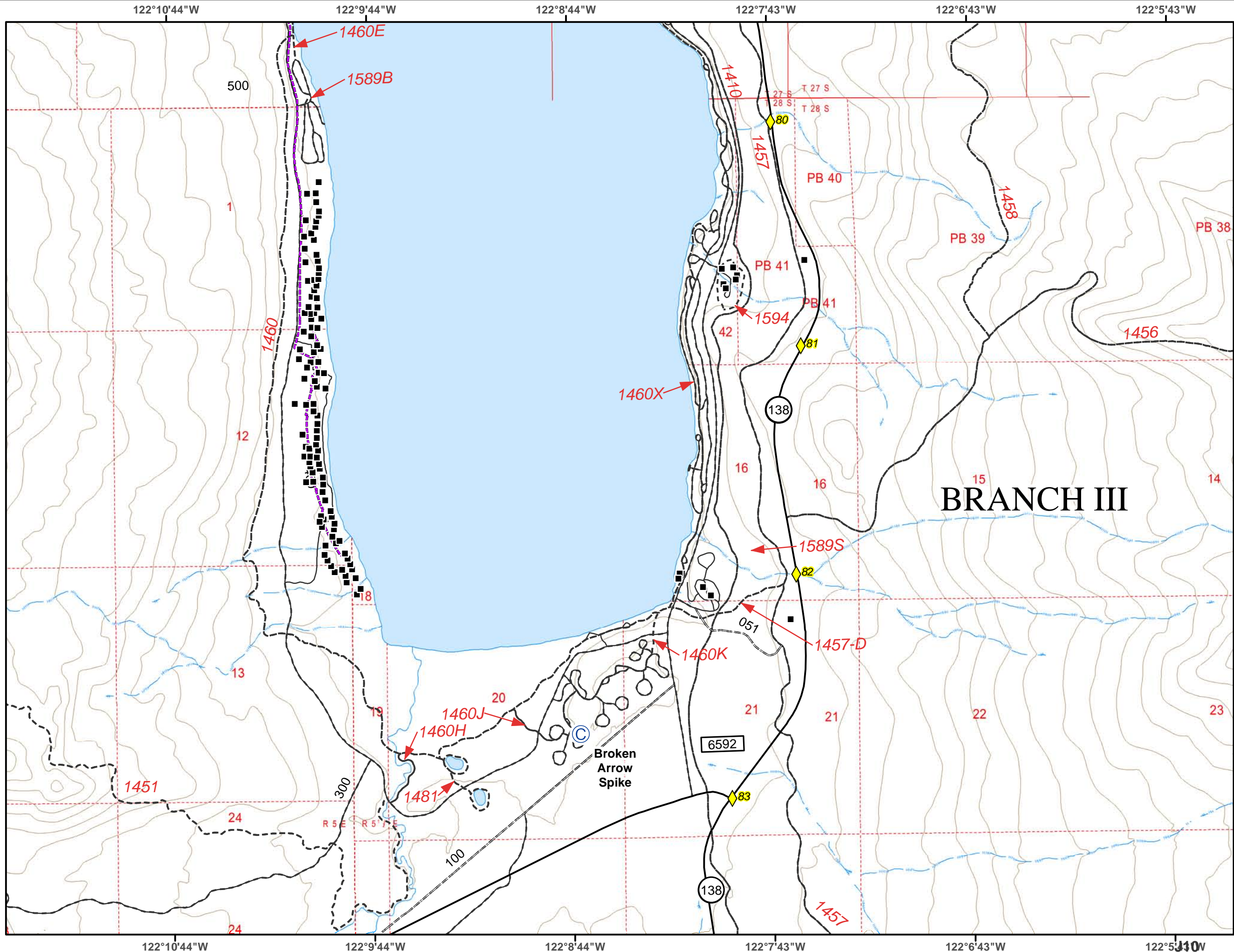


- ◆ Mile Post
- Structure
- Ⓒ Camp



Miles

NAD 83 UTM Zone 10N

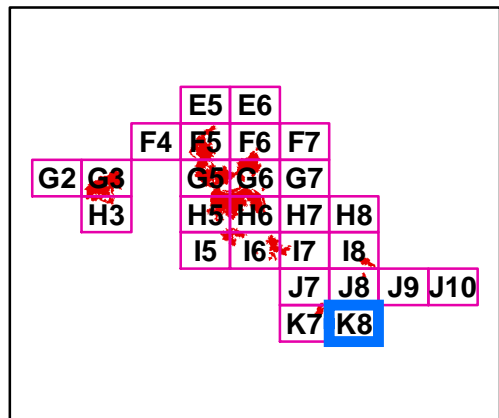
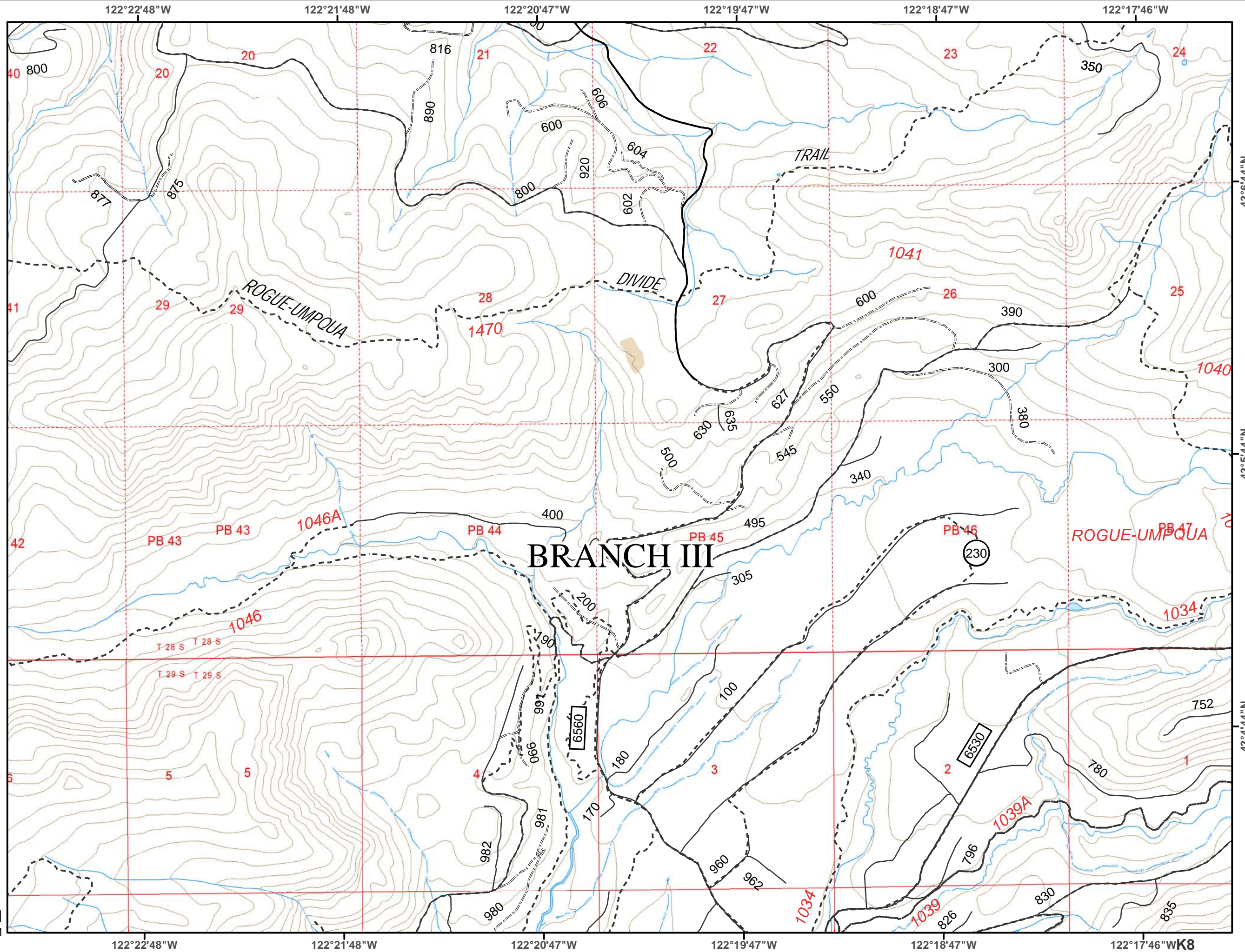








Umpqua North  
Complex  
OR-UPF-000406  
September 2, 2017  
K8



NAD 83 UTM Zone 10N