

Umpqua North Complex
OR-UPF-000406
September 4, 2017
IAP Index



BRANCH V

DIV MM

DIV OO

IRAWS 40

Staley

Grandad

E5

E6

DIV RR

F7

BRANCH IV

F4

F5

F6

DIV A

G3

DIV EE

G5

G6

DIV UU

G7

Glide

G2

DIV D

DIV B

FALL CREEK

HAPPY DOG

OAK KNOB

DIV C

H3

DIV L

H5

H6

DIV S

H7

H8

Sand Shed Spike

HWY 138

CALF-COPELAND

BROKENTOOTH

DIV U

I5

I6

I7

DIV T

I8

BRANCH III

- Camp
- Helibase
- Incident Command Post
- Mobile Weather Unit
- Pump
- Restricted Water Source
- Division Break
- Branch Break
- Mile Post
- Grid Tiles
- Current Fire Perimeter

DIV N

DIV P

BRANCH II

J7

DIV Y

J8

DIV V

J9

J10

Broken Arrow Camp

HWY 230

Upper Ash

Buckskin

RATTLESNAKE

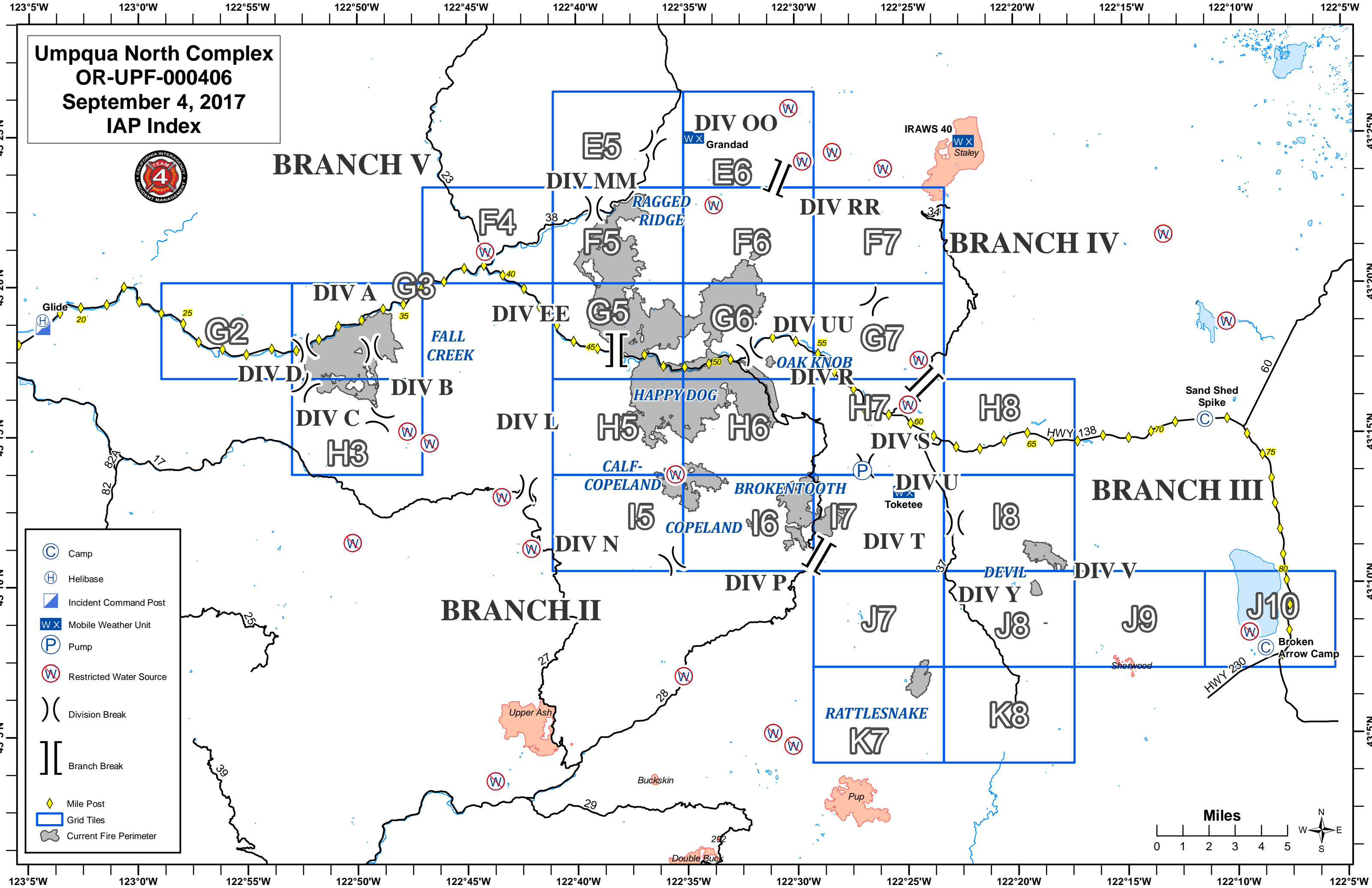
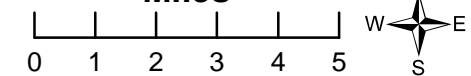
K8

K7

Pup

Double Buck

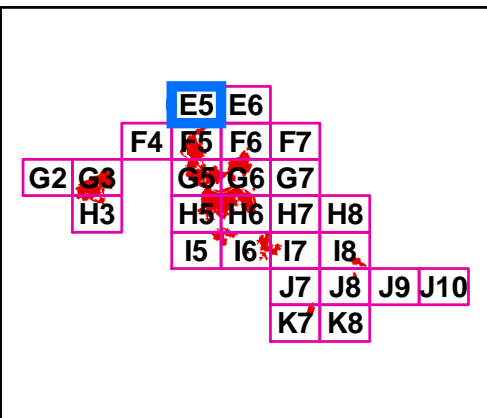
Miles



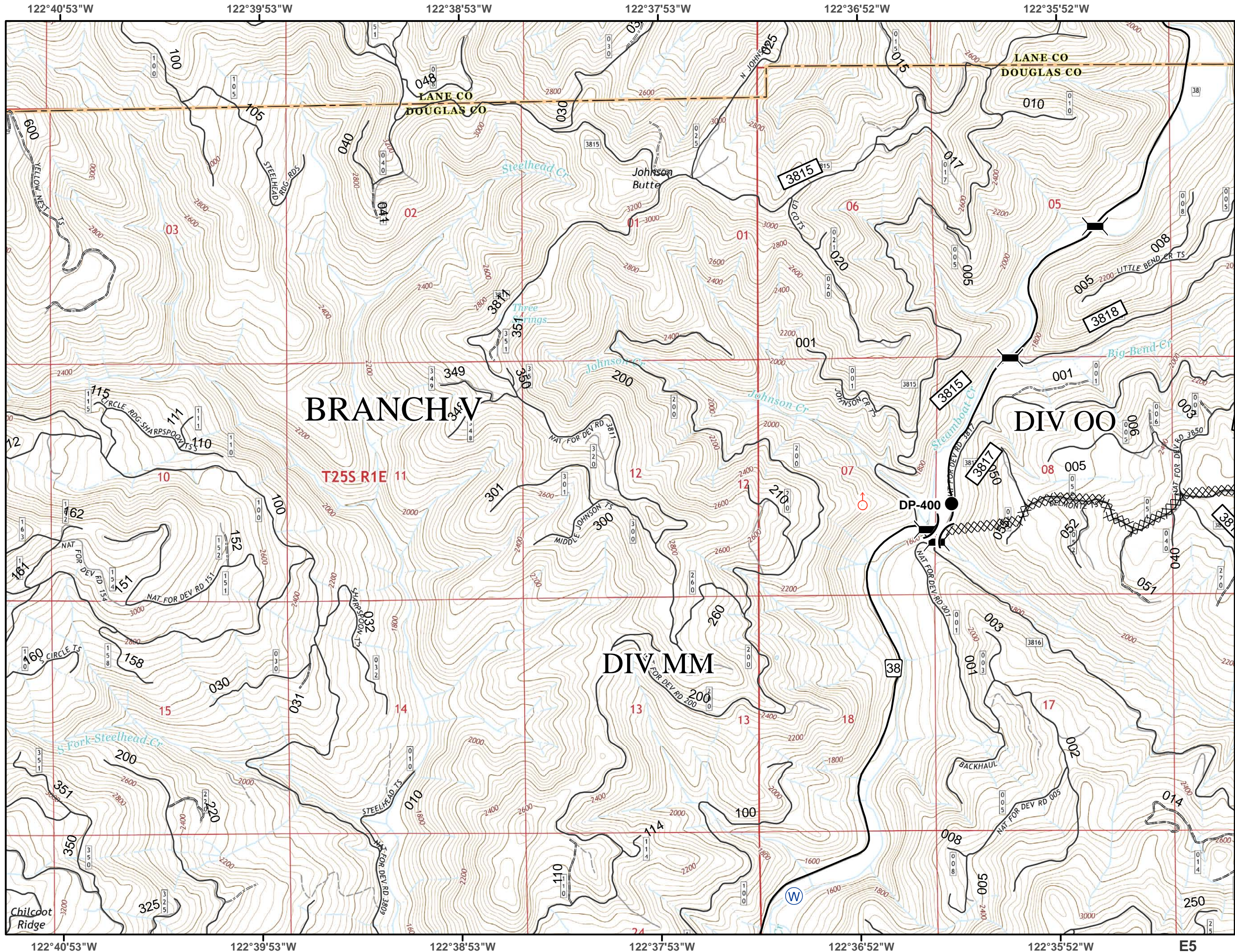
**Umpqua North
Complex
OR-UPF-000406
September 4, 2017
E5**



-  Bridge
-  Drop Point
-  Spot Fire
-  Water Source
-  Division Break
-  Completed Dozer Line



NAD 83 UTM Zone 10N



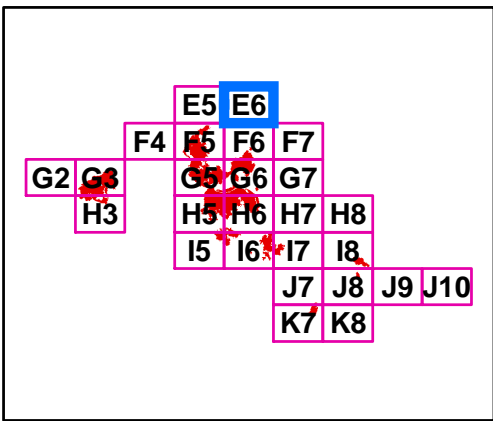
122°40'53"W 122°39'53"W 122°38'53"W 122°37'53"W 122°36'52"W 122°35'52"W E5

43°25'50"N
43°24'50"N
43°23'49"N

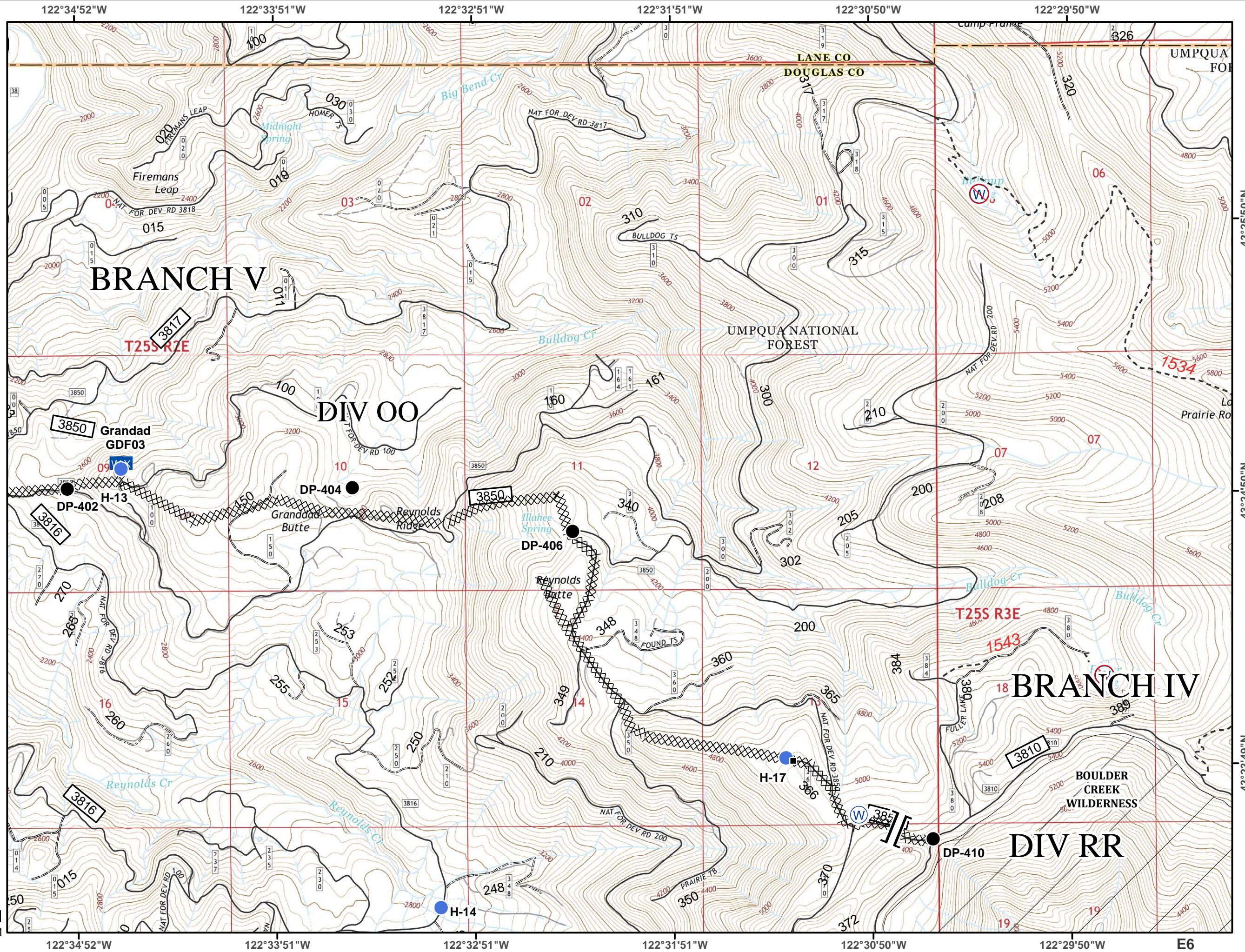
Umpqua North Complex
OR-UPF-000406
September 4, 2017
E6



- Structure
- Drop Point
- Helispot
- W X Mobile Weather Unit
- W Water Source
- W Restricted Water Source
- || Branch Break
- XXXXX Completed Dozer Line
- Wilderness



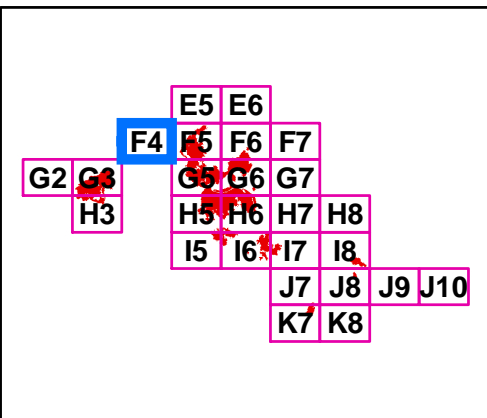
NAD 83 UTM Zone 10N



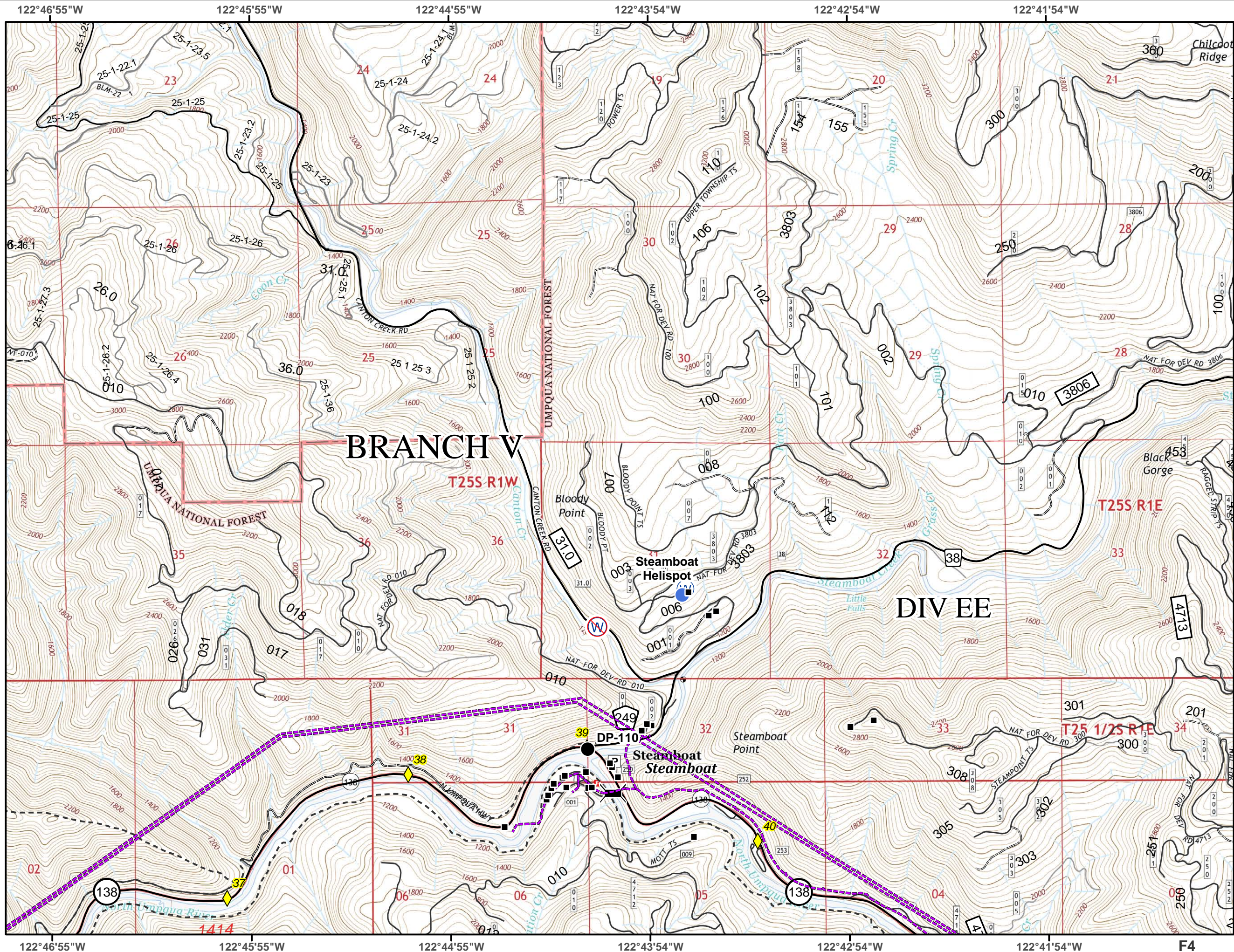
Umpqua North Complex
OR-UPF-000406
September 4, 2017
F4



- Mile Post
- Structure
- Bridge
- Drop Point
- Helispot
- Water Source
- Restricted Water Source
- Parking Area
- Powerline



NAD 83 UTM Zone 10N

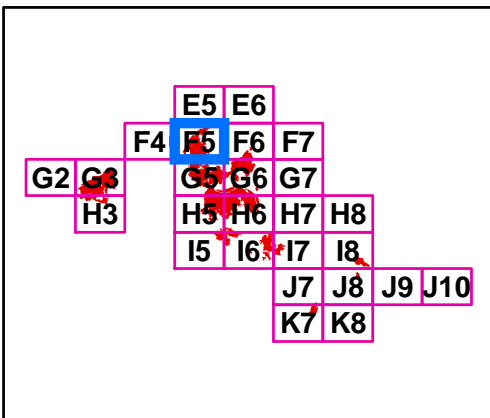


F4

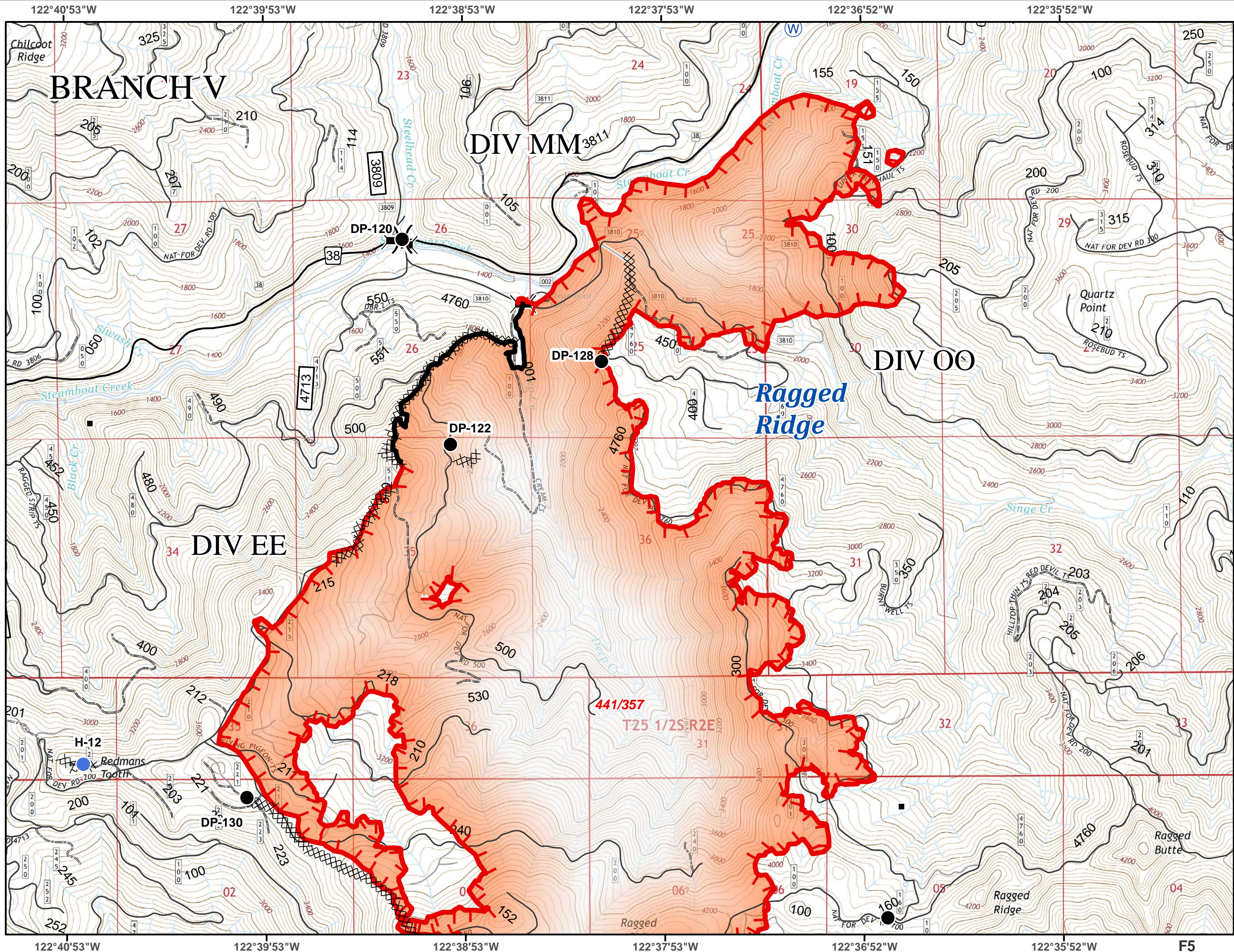
**Umpqua North
Complex
OR-UPF-000406
September 4, 2017
F5**



- Structure
- ⌘ Bridge
- Drop Point
- Helispot
- Ⓜ Water Source
-) (Division Break
- ┌ Uncontrolled Fire Edge
- Completed Line
- XXXXX Completed Dozer Line
- Completed Hand Line



NAD 83 UTM Zone 10N

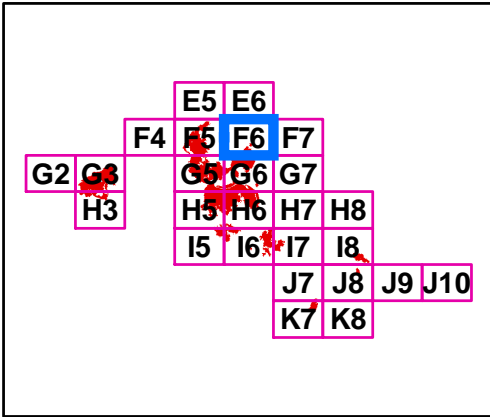
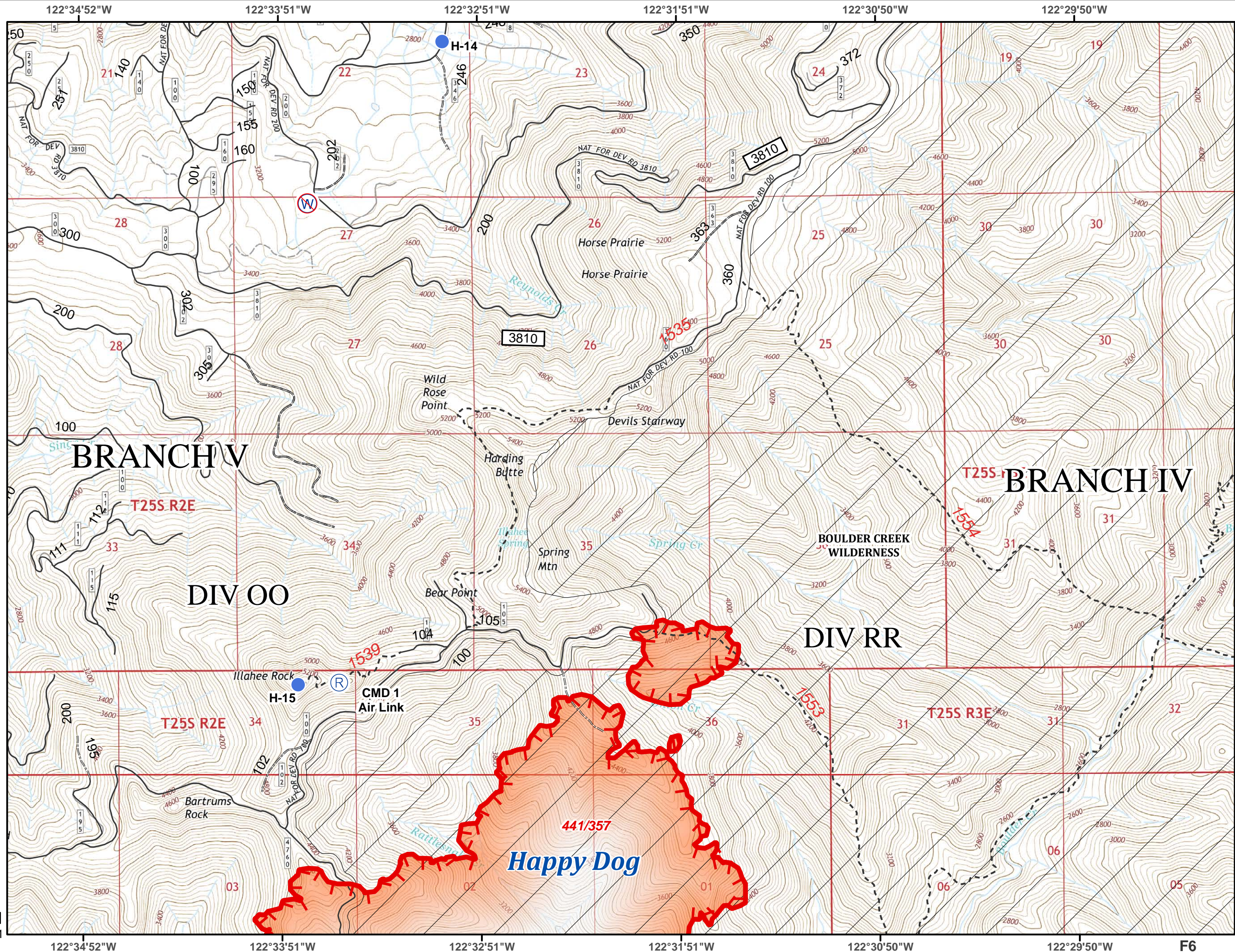


F5

**Umpqua North
Complex
OR-UPF-000406
September 4, 2017
F6**



- Helispot
- R Repeater
- W Restricted Water Source
- Uncontrolled Fire Edge
- Wilderness



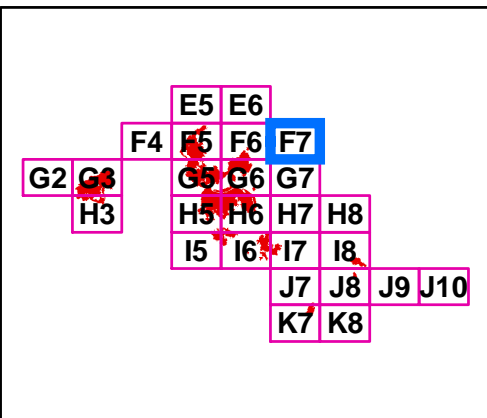
NAD 83 UTM Zone 10N

F6

**Umpqua North
Complex
OR-UPF-000406
September 4, 2017
F7**

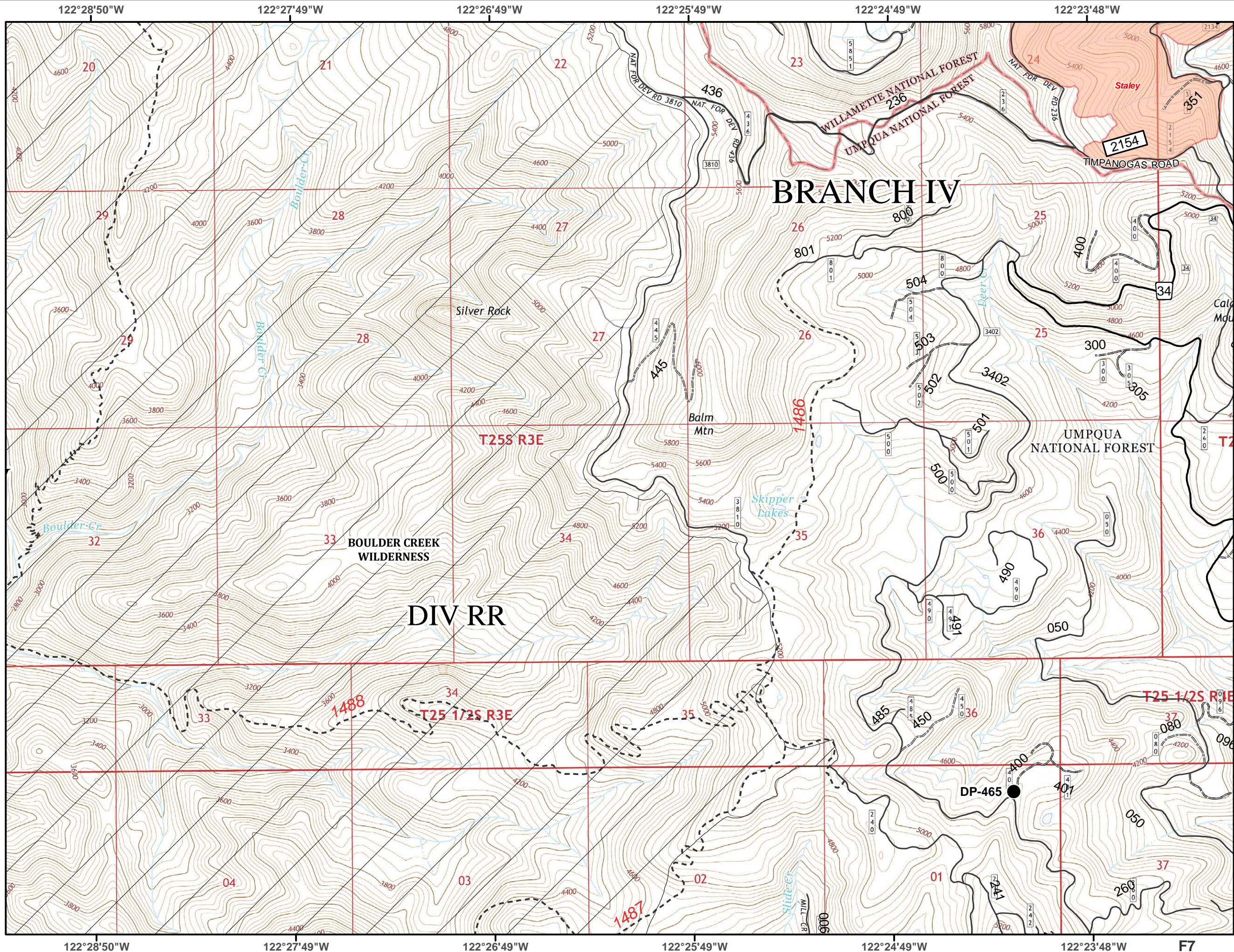


- Drop Point
- ⊕ Wilderness



Miles

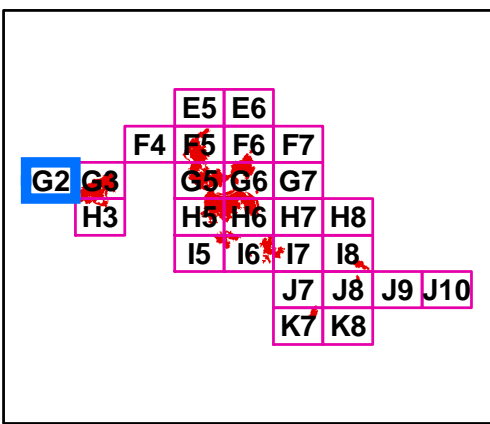
NAD 83 UTM Zone 10N



Umpqua North Complex
OR-UPF-000406
September 4, 2017
G2

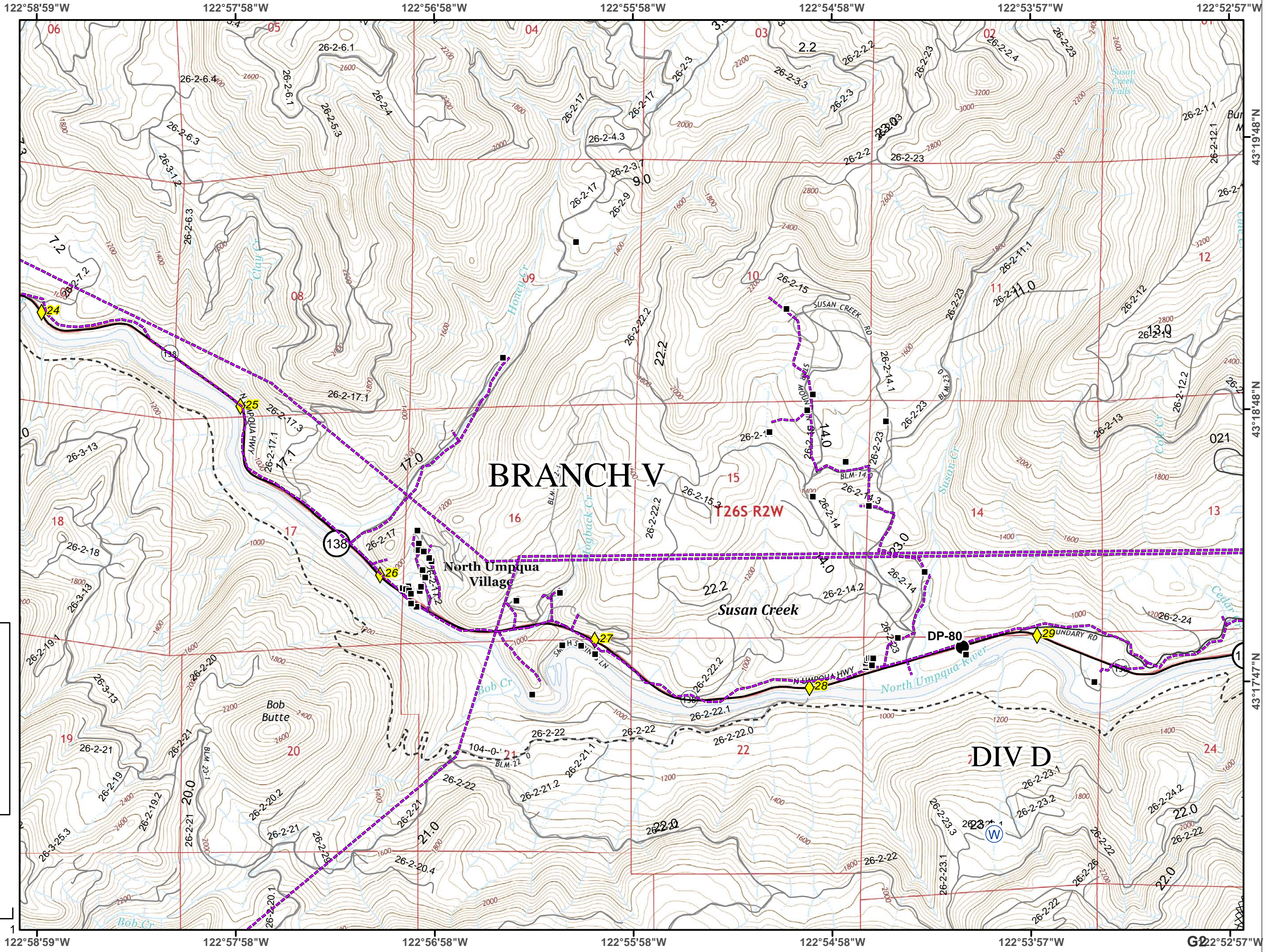


- ◆ Mile Post
- Structure
- Drop Point
- ⊕ Water Source
- XXXXX Completed Dozer Line
- Powerline



Miles

NAD 83 UTM Zone 10N

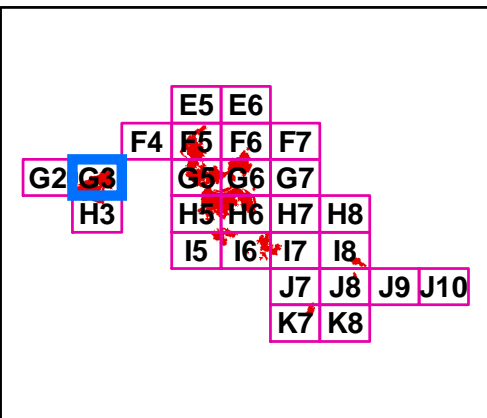


G2

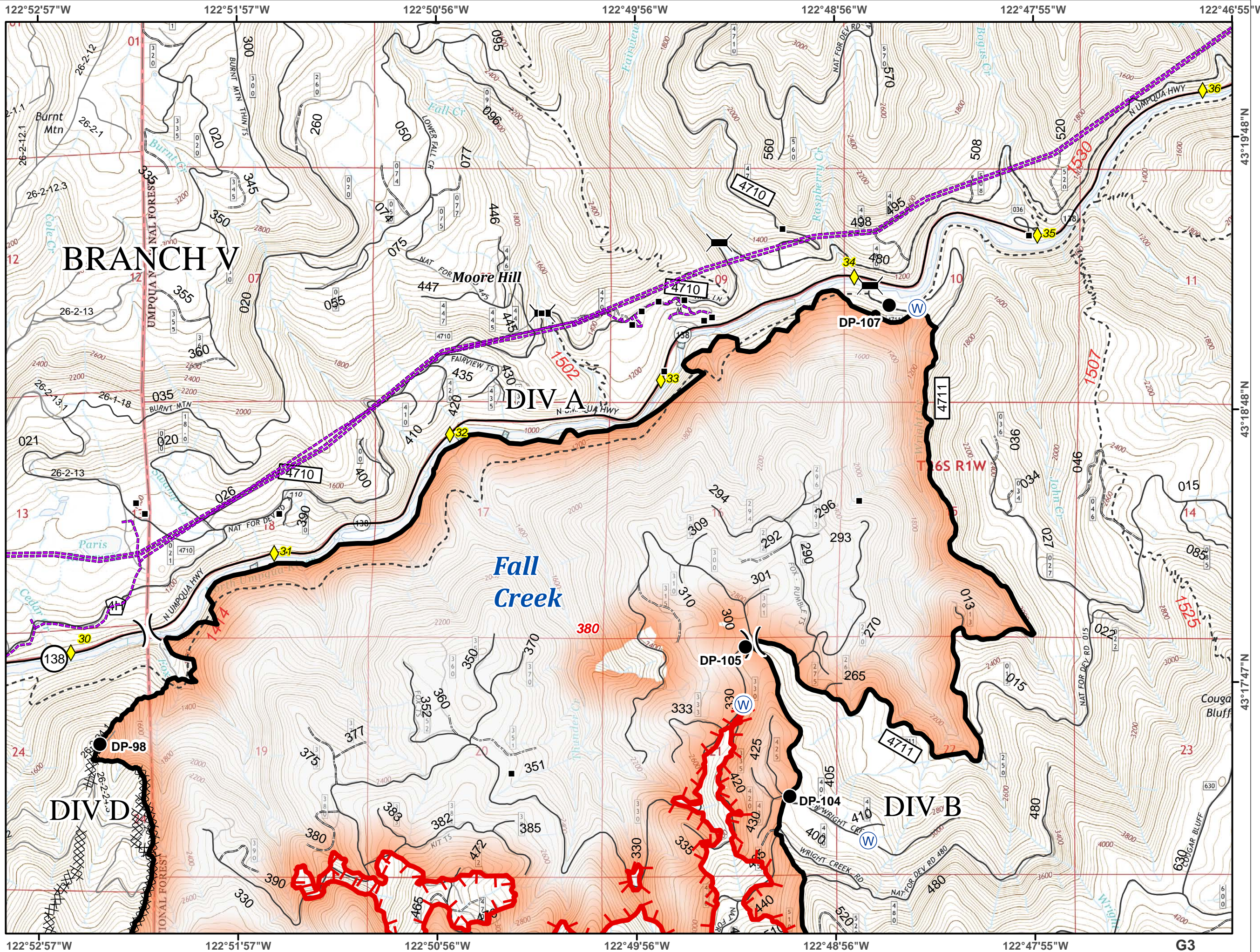
Umpqua North Complex
OR-UPF-000406
September 4, 2017
G3



- Mile Post
- Structure
- Bridge
- Drop Point
- Water Source
- Division Break
- Uncontrolled Fire Edge
- Completed Line
- Completed Dozer Line
- Completed Hand Line
- Powerline



NAD 83 UTM Zone 10N

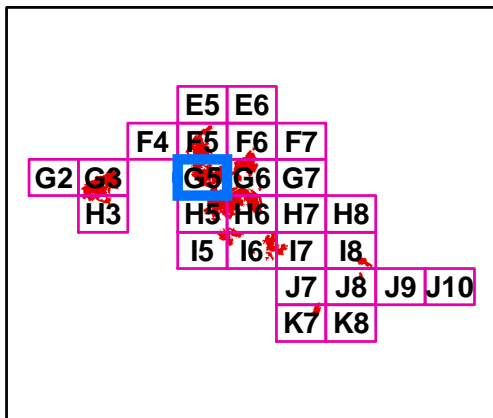


G3

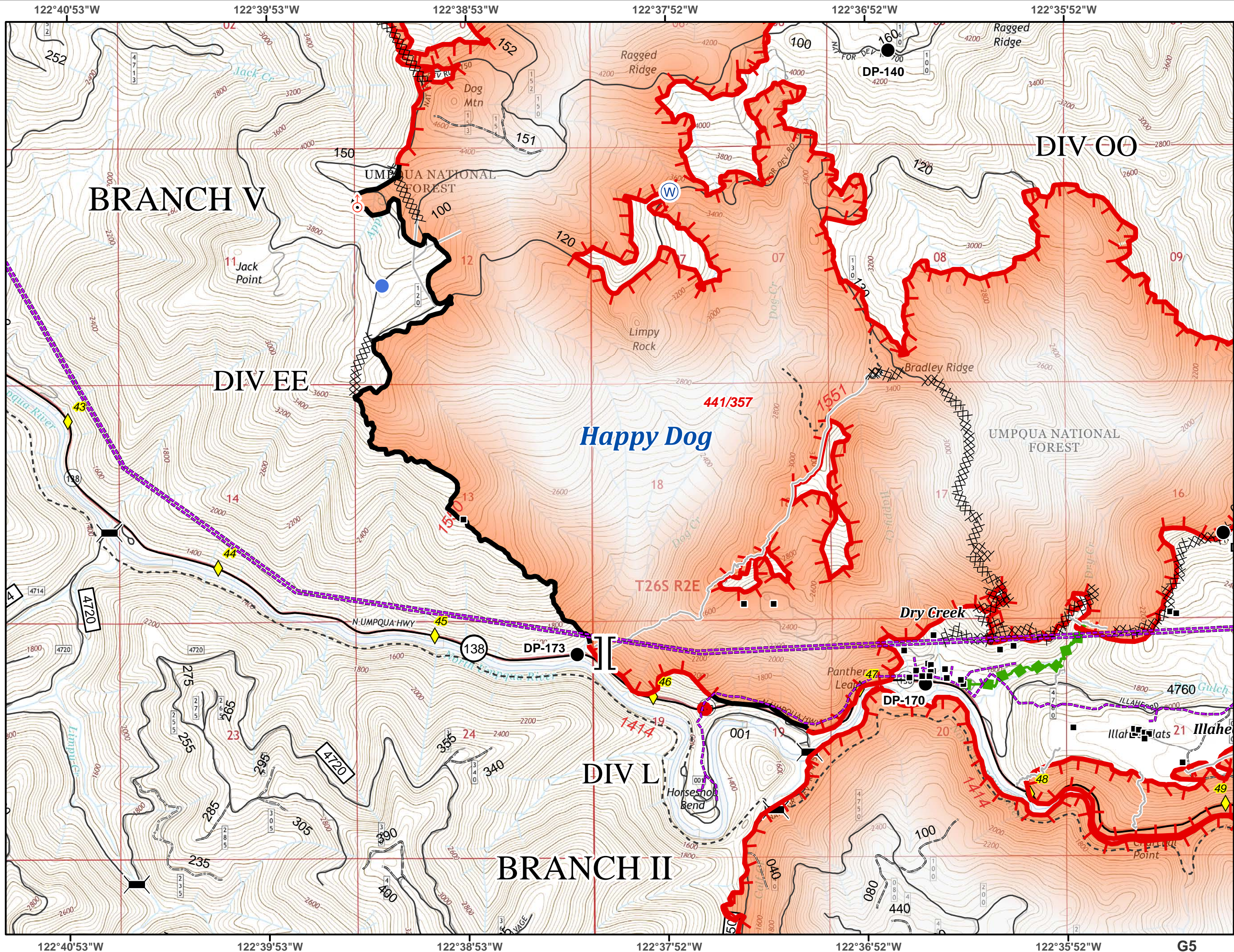
Umpqua North Complex
OR-UPF-000406
September 4, 2017
G5



- Mile Post
- Structure
- Bridge
- Drop Point
- Helispot
- Spot Fire
- Water Source
- Branch Break
- Uncontrolled Fire Edge
- Completed Line
- Completed Dozer Line
- Completed Hand Line
- Escape Route
- Powerline



NAD 83 UTM Zone 10N

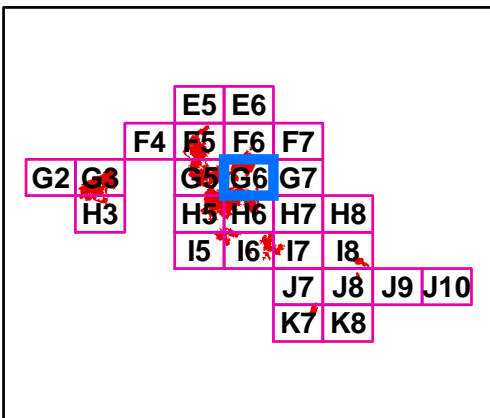


G5

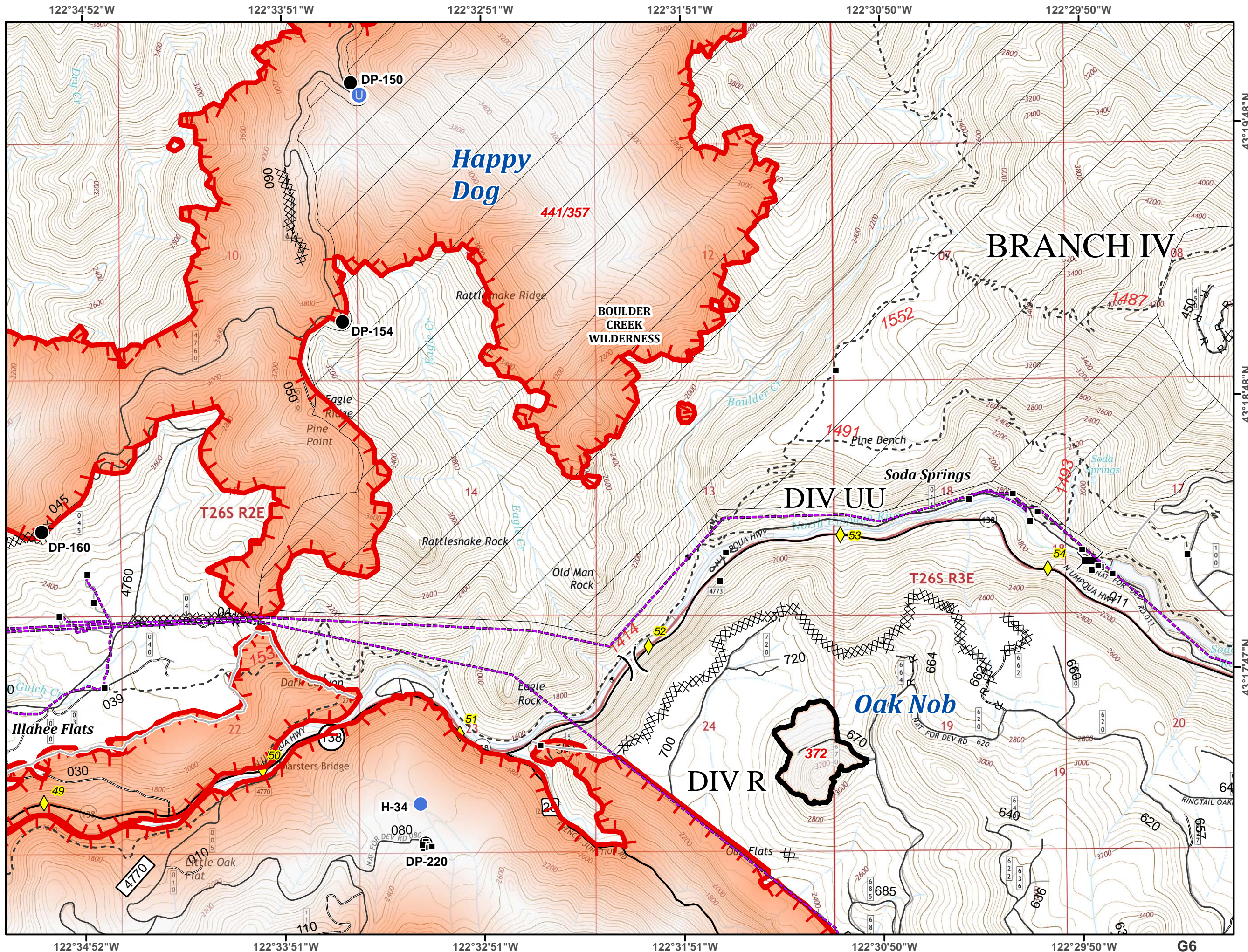
**Umpqua North
Complex
OR-UPF-000406
September 4, 2017
G6**



- Mile Post
- Structure
- Bridge
- Drop Point
- Unimproved Landing Area
- Helispot
- Division Break
- Uncontrolled Fire Edge
- Completed Line
- Completed Dozer Line
- Completed Hand Line
- R - R Road as Completed Line
- Powerline
- Wilderness



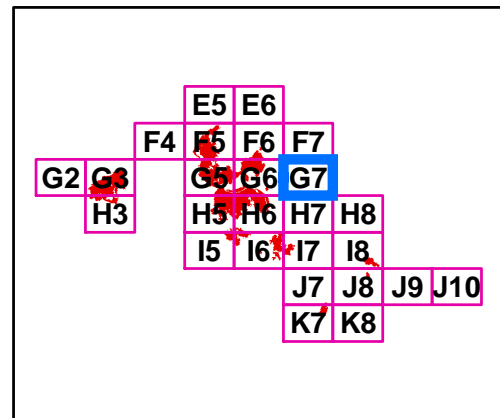
NAD 83 UTM Zone 10N



Umpqua North Complex
OR-UPF-000406
September 4, 2017
G7

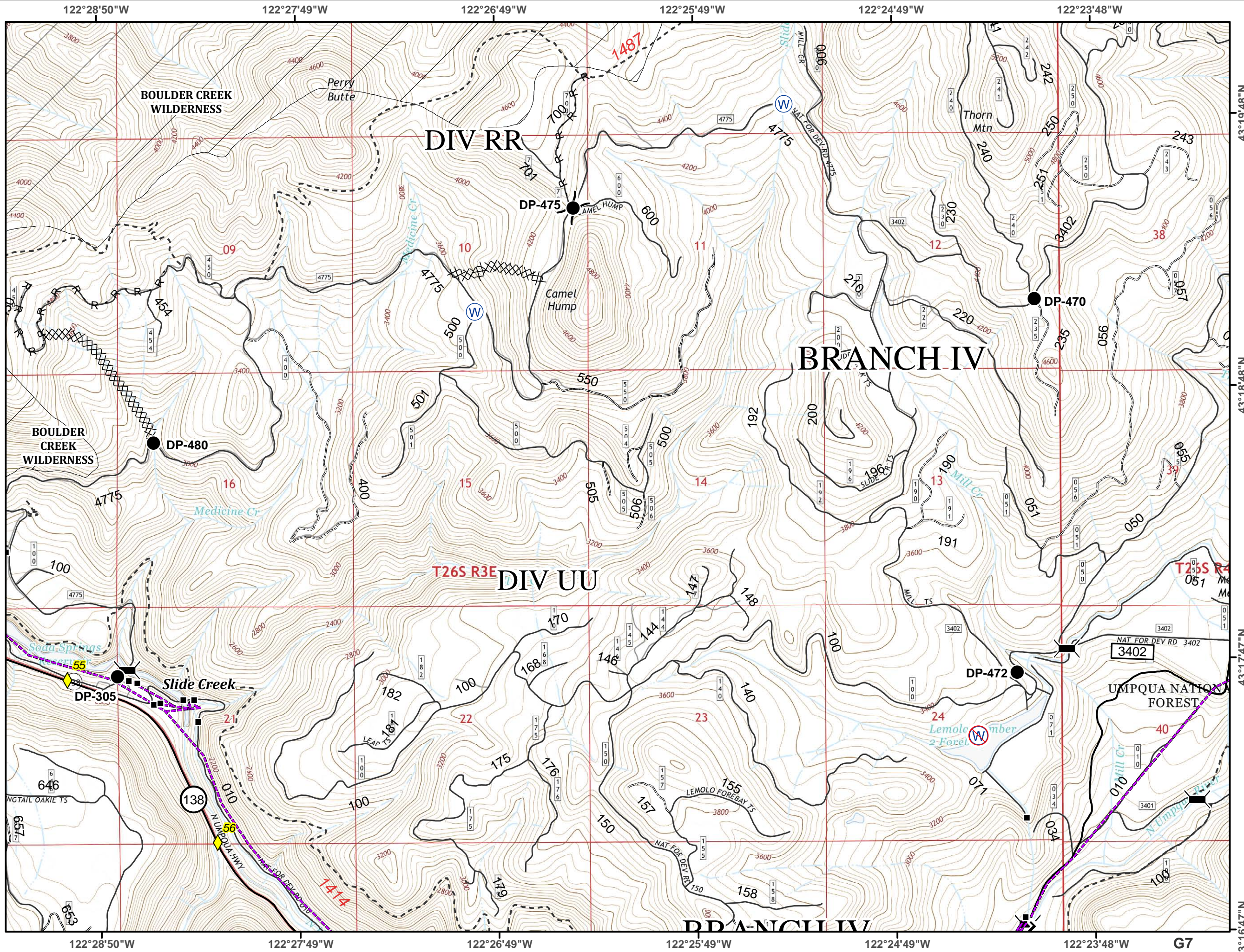


- Mile Post
- Structure
- Bridge
- Drop Point
- Water Source
- Restricted Water Source
- Division Break
- Branch Break
- Completed Dozer Line
- R - R Road as Completed Line
- Powerline
- Wilderness



Miles

NAD 83 UTM Zone 10N

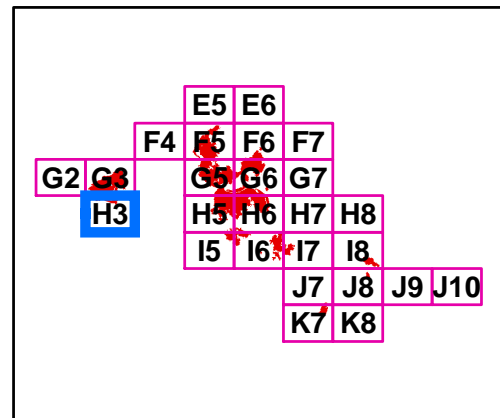


G7

**Umpqua North
Complex
OR-UPF-000406
September 4, 2017
H3**

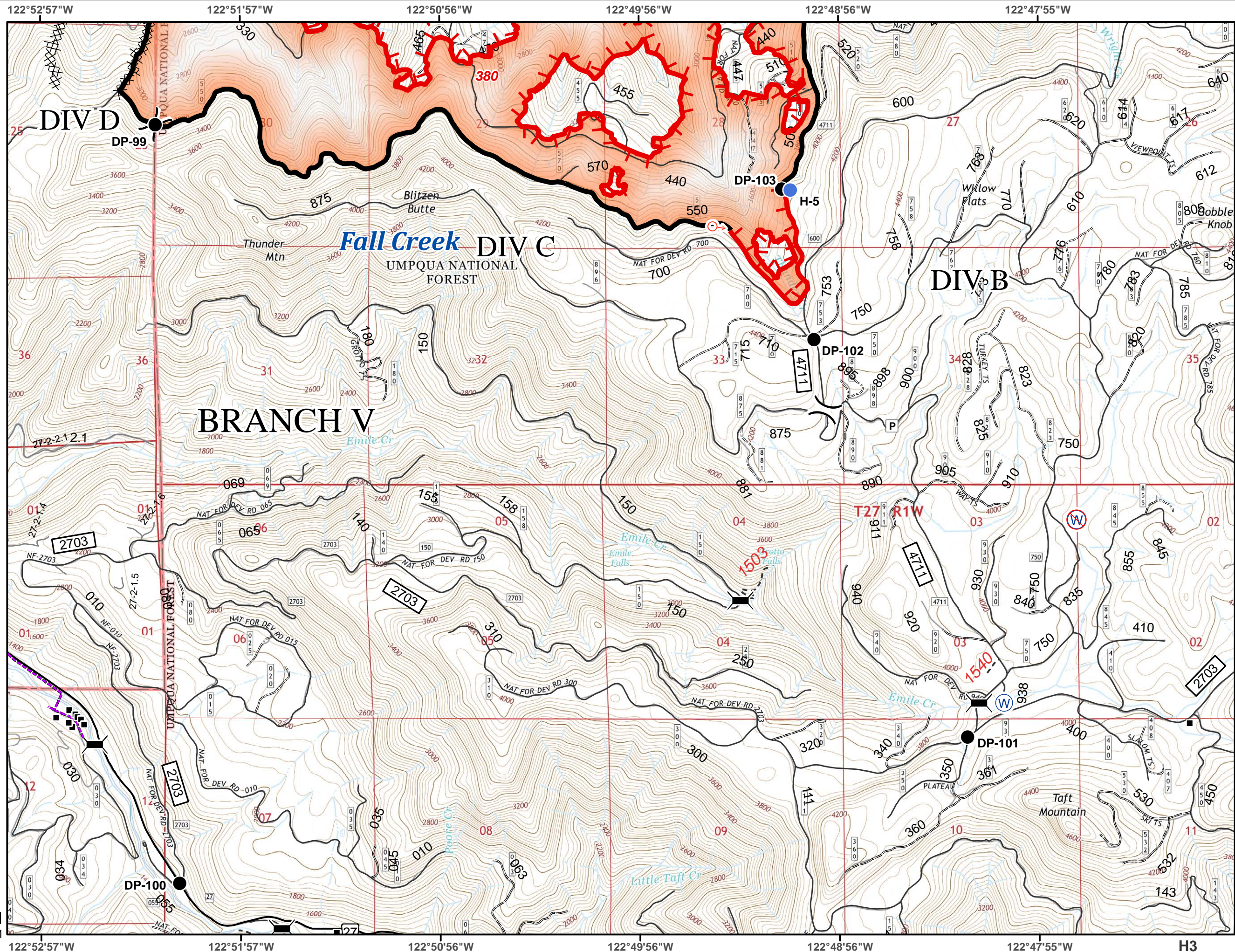


- Structure
- ⌘ Bridge
- Drop Point
- Helispot
- ⊕ Spot Fire
- Ⓜ Water Source
- Ⓜ Restricted Water Source
- ⌘ Division Break
- Ⓜ Parking Area
- ┌ Uncontrolled Fire Edge
- Completed Line
- XXXXX Completed Dozer Line



Miles

NAD 83 UTM Zone 10N

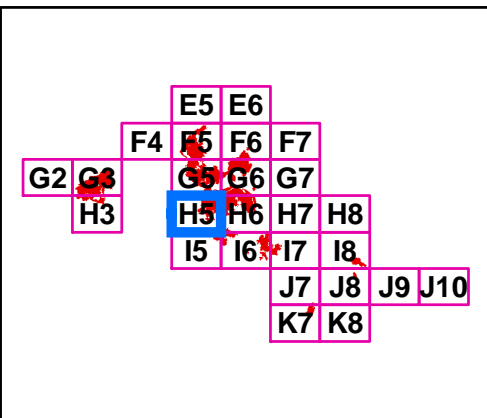


H3

**Umpqua North
Complex
OR-UPF-000406
September 4, 2017
H5**

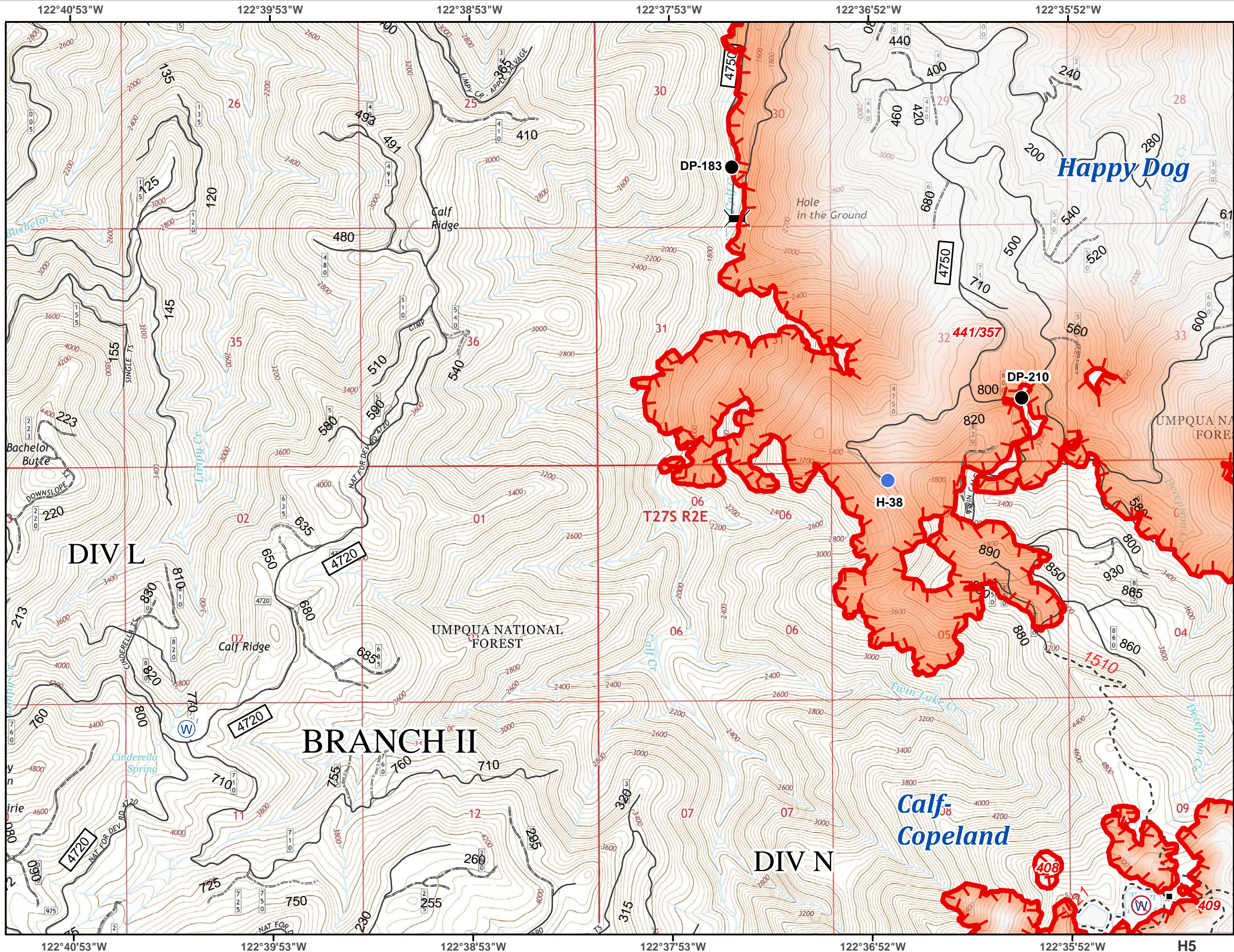


- Structure
- ⌵ Bridge
- Drop Point
- Helispot
- ⊕ Water Source
- ⊕ Restricted Water Source
- ┌ Uncontrolled Fire Edge



Miles

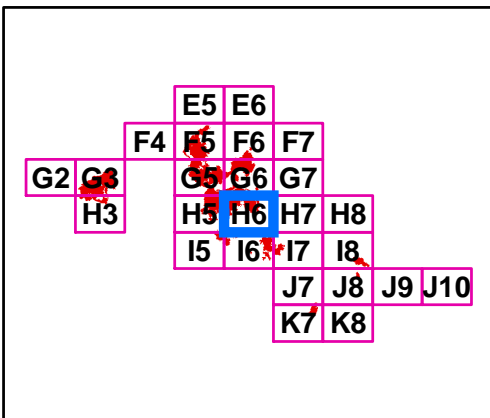
NAD 83 UTM Zone 10N



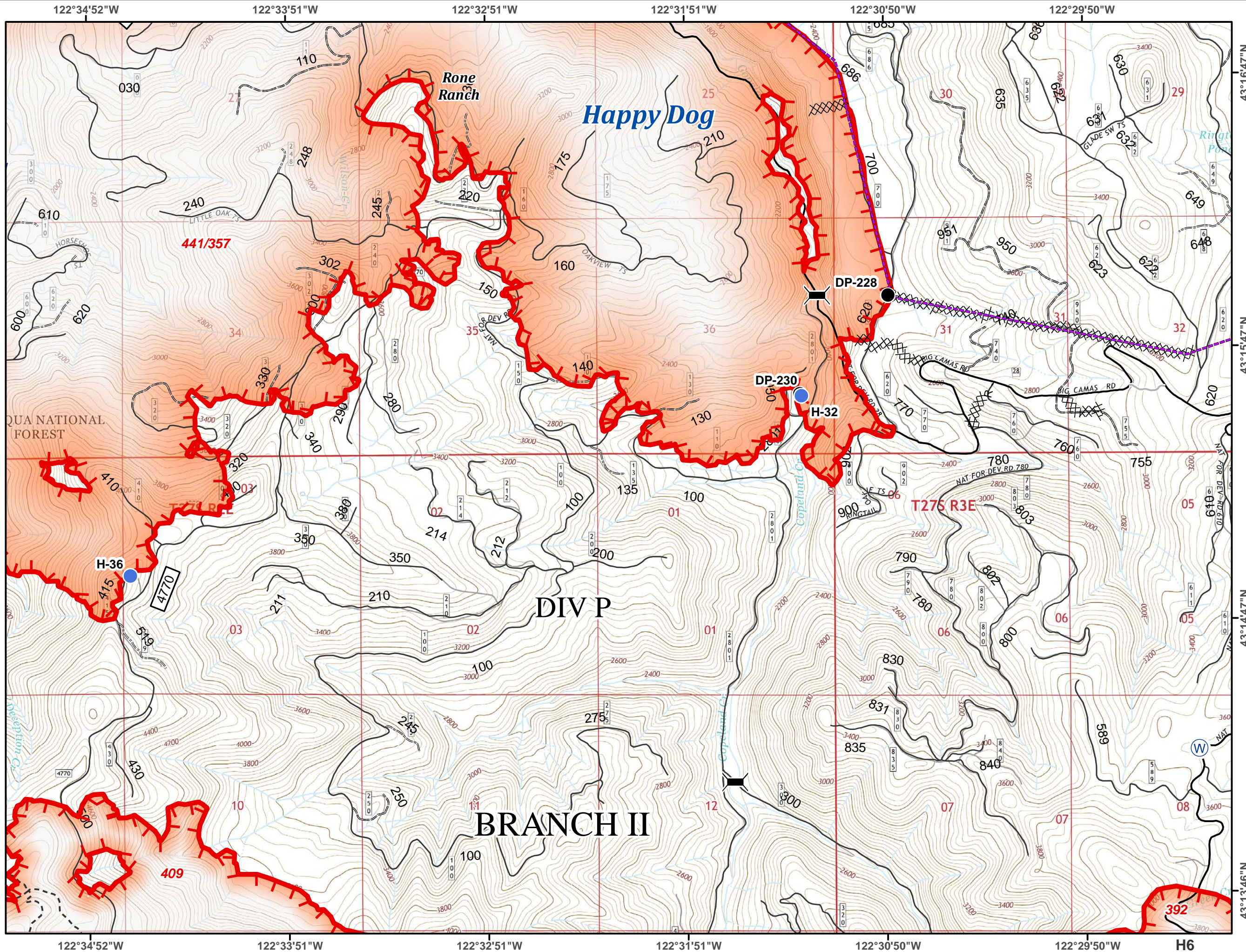
Umpqua North Complex
OR-UPF-000406
September 4, 2017
H6



- Bridge
- Drop Point
- Helispot
- Water Source
- Uncontrolled Fire Edge
- Completed Dozer Line
- Completed Hand Line
- R - R Road as Completed Line
- Powerline



NAD 83 UTM Zone 10N

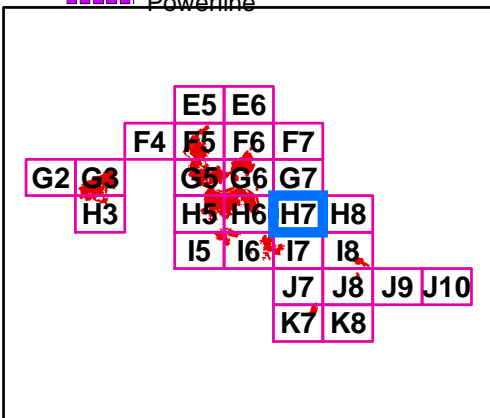


H6

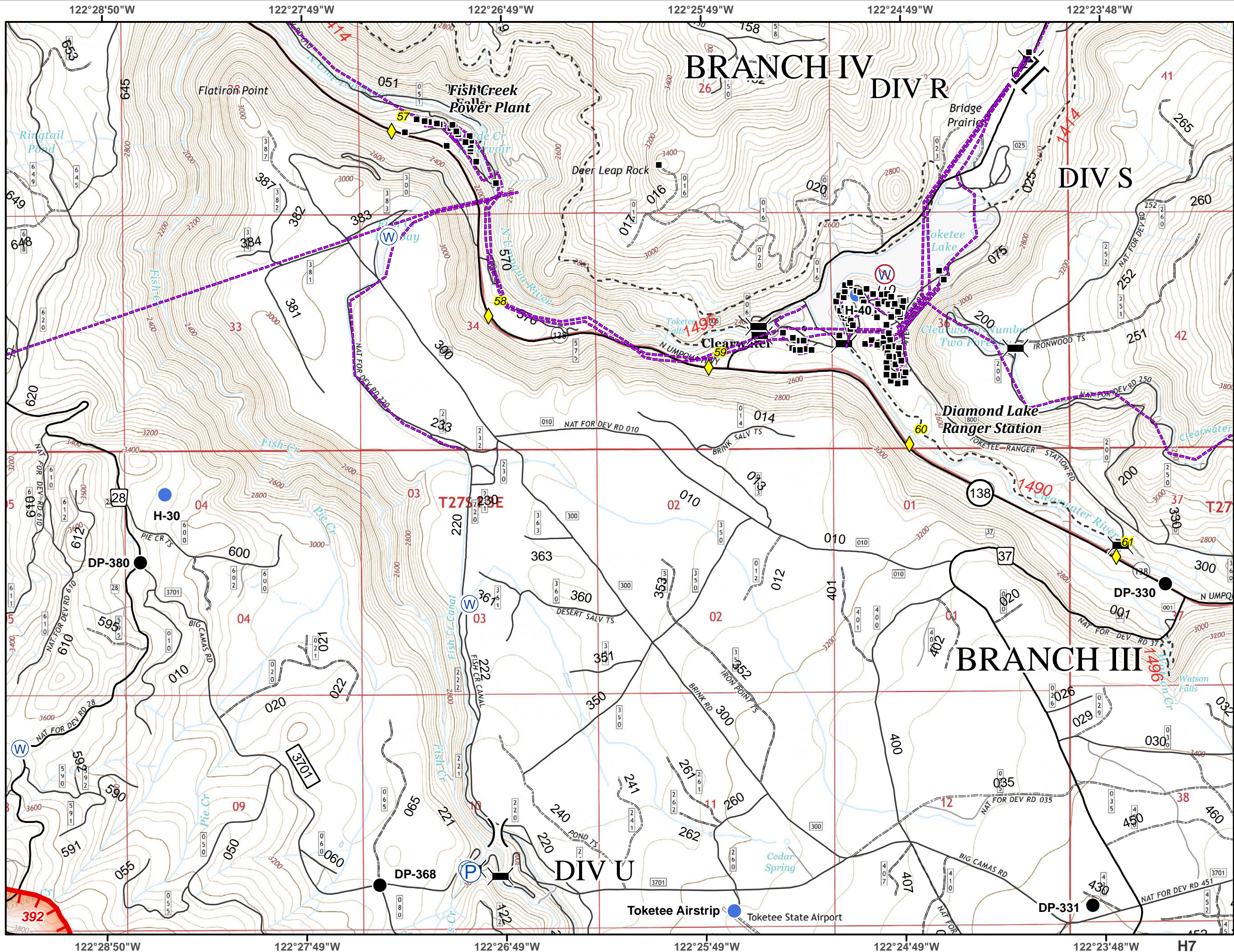
Umpqua North Complex
OR-UPF-000406
September 4, 2017
H7



- Mile Post
- Structure
- Bridge
- Drop Point
- Helispot
- Pump
- Water Source
- Restricted Water Source
- Division Break
- Branch Break
- Uncontrolled Fire Edge
- Completed Dozer Line
- Completed Hand Line
- Powerline



NAD 83 UTM Zone 10N

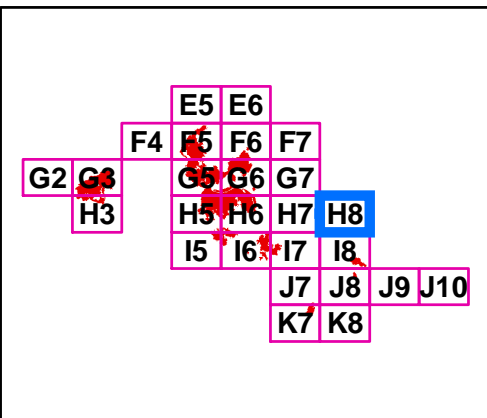


H7

**Umpqua North
Complex
OR-UPF-000406
September 4, 2017
H8**

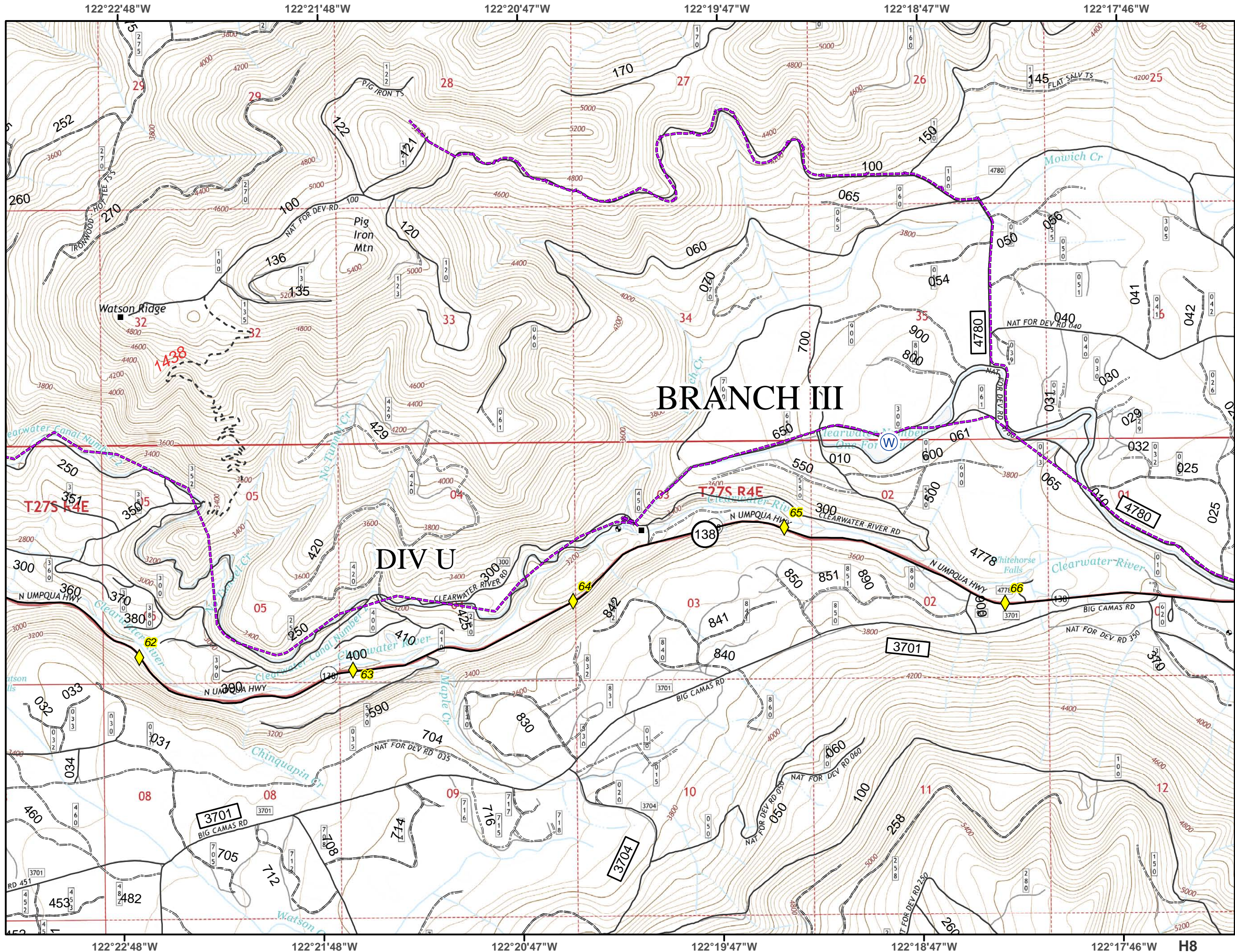


- ◆ Mile Post
- Structure
- Ⓜ Water Source
- - - Powerline



Miles

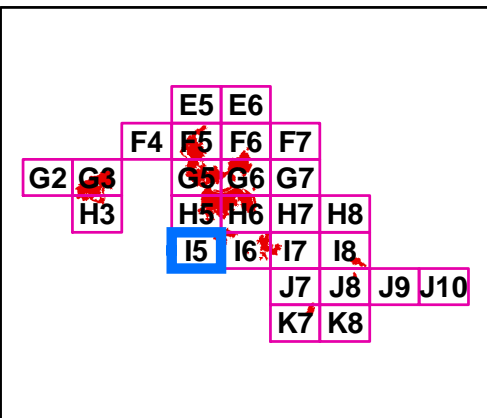
NAD 83 UTM Zone 10N



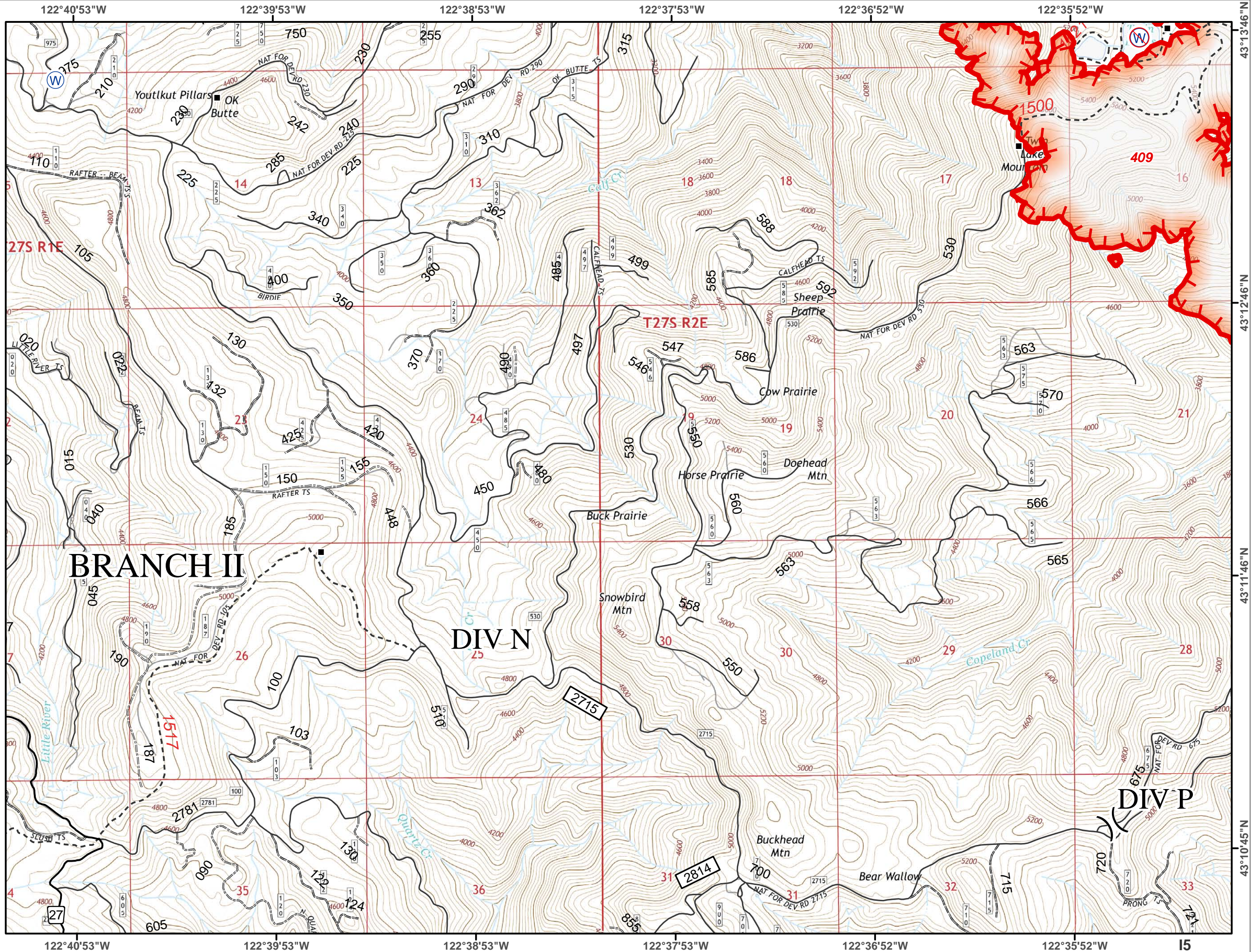
**Umpqua North
Complex
OR-UPF-000406
September 4, 2017
I5**



- Structure
- Ⓜ Water Source
- Ⓜ Restricted Water Source
- ⎓ Division Break
- └ Uncontrolled Fire Edge



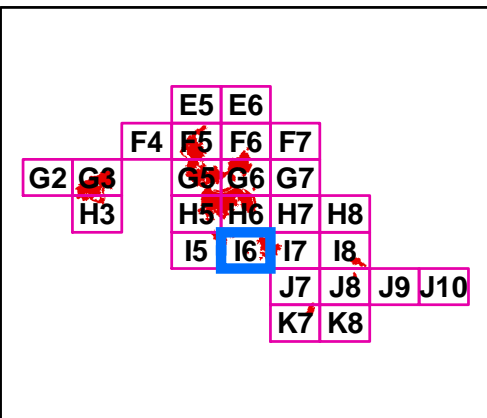
NAD 83 UTM Zone 10N



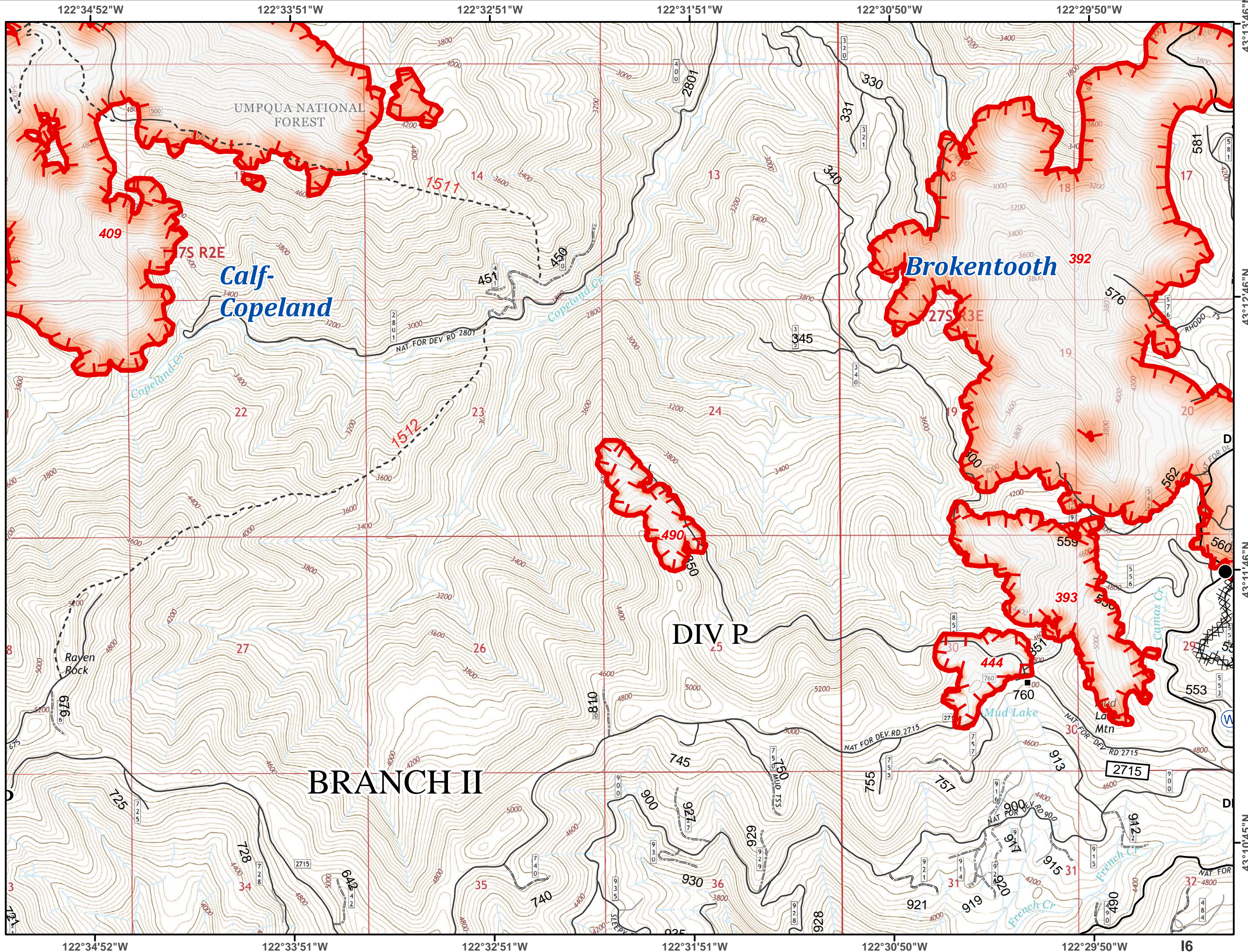
**Umpqua North
Complex
OR-UPF-000406
September 4, 2017
I6**



- Structure
- Drop Point
- Ⓜ Water Source
- ┌ Uncontrolled Fire Edge
- XXXX Completed Dozer Line










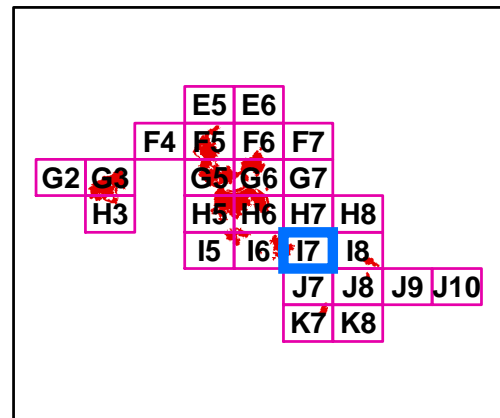
NAD 83 UTM Zone 10N



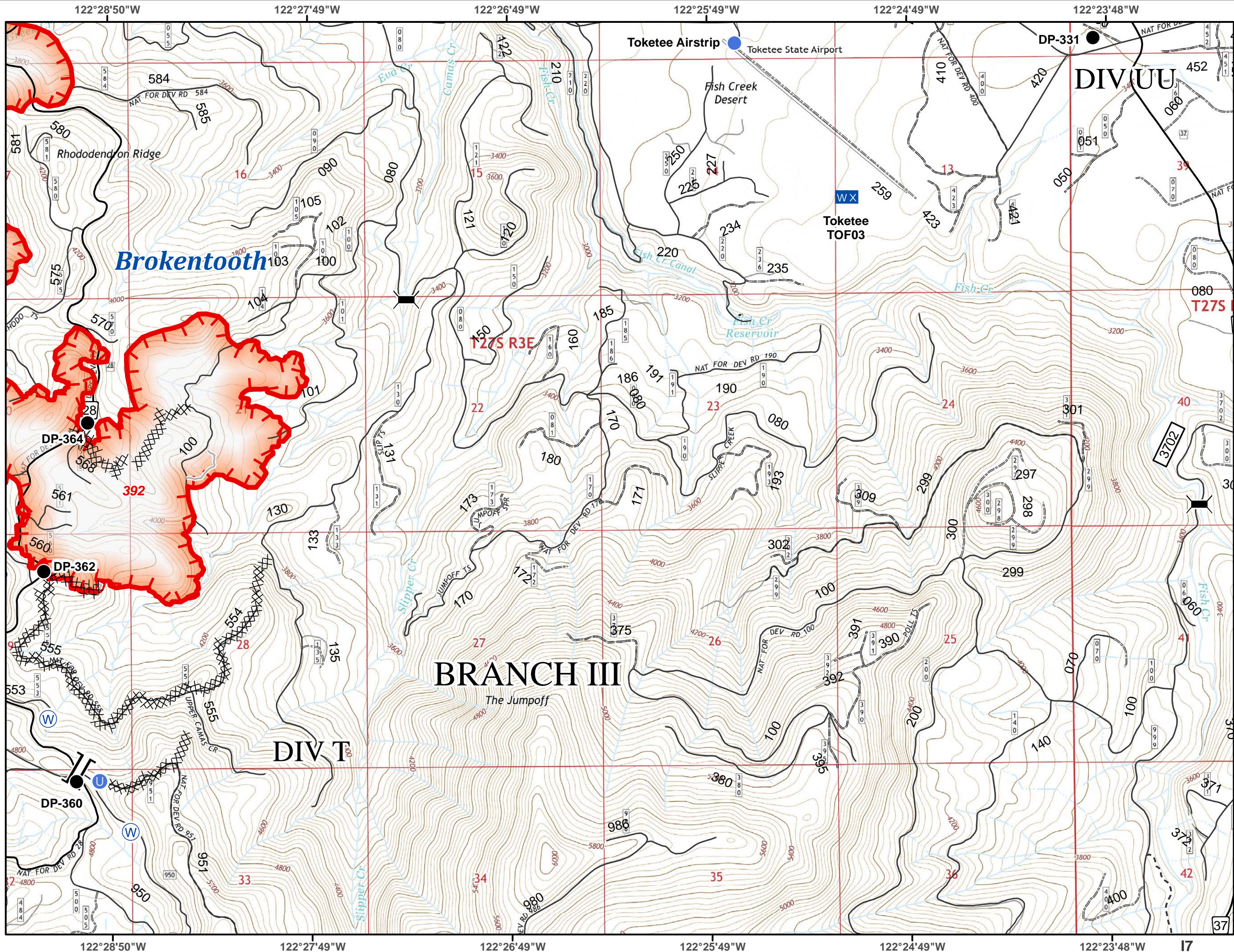
Umpqua North Complex
OR-UPF-000406
September 4, 2017
I7



-  Bridge
-  Drop Point
-  Unimproved Landing Area
-  Helispot
-  Mobile Weather Unit
-  Water Source
-  Branch Break
-  Uncontrolled Fire Edge
-  Completed Dozer Line
-  Completed Hand Line











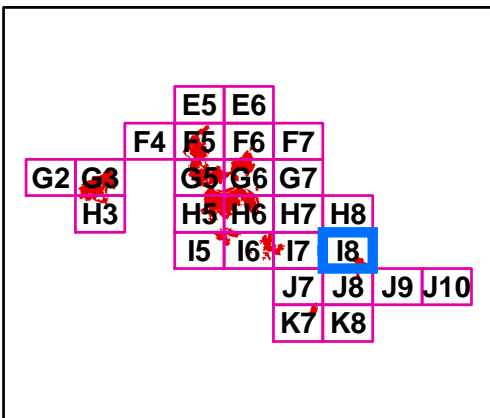
NAD 83 UTM Zone 10N



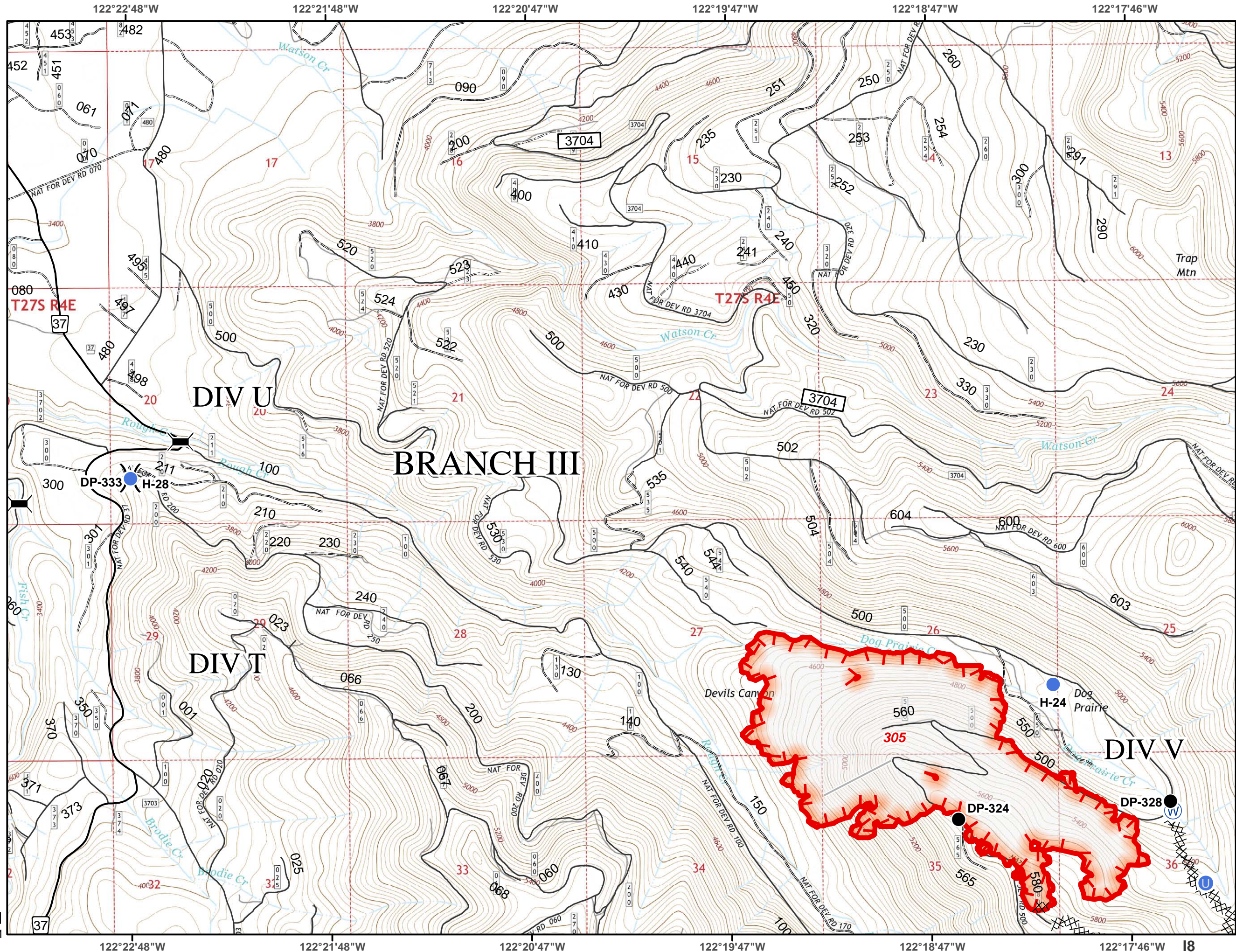
Umpqua North Complex
OR-UPF-000406
September 4, 2017
I8



-  Bridge
-  Drop Point
-  Unimproved Landing Area
-  Helispot
-  Water Source
-  Division Break
-  Uncontrolled Fire Edge
-  Completed Dozer Line
-  Completed Hand Line



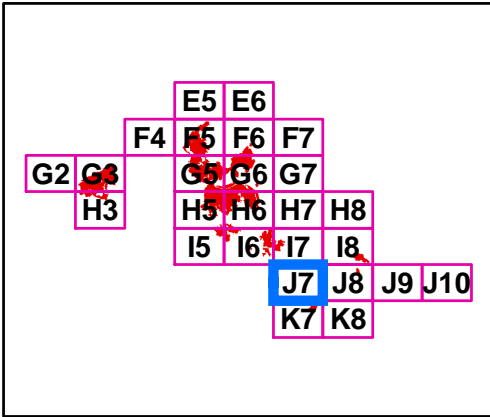
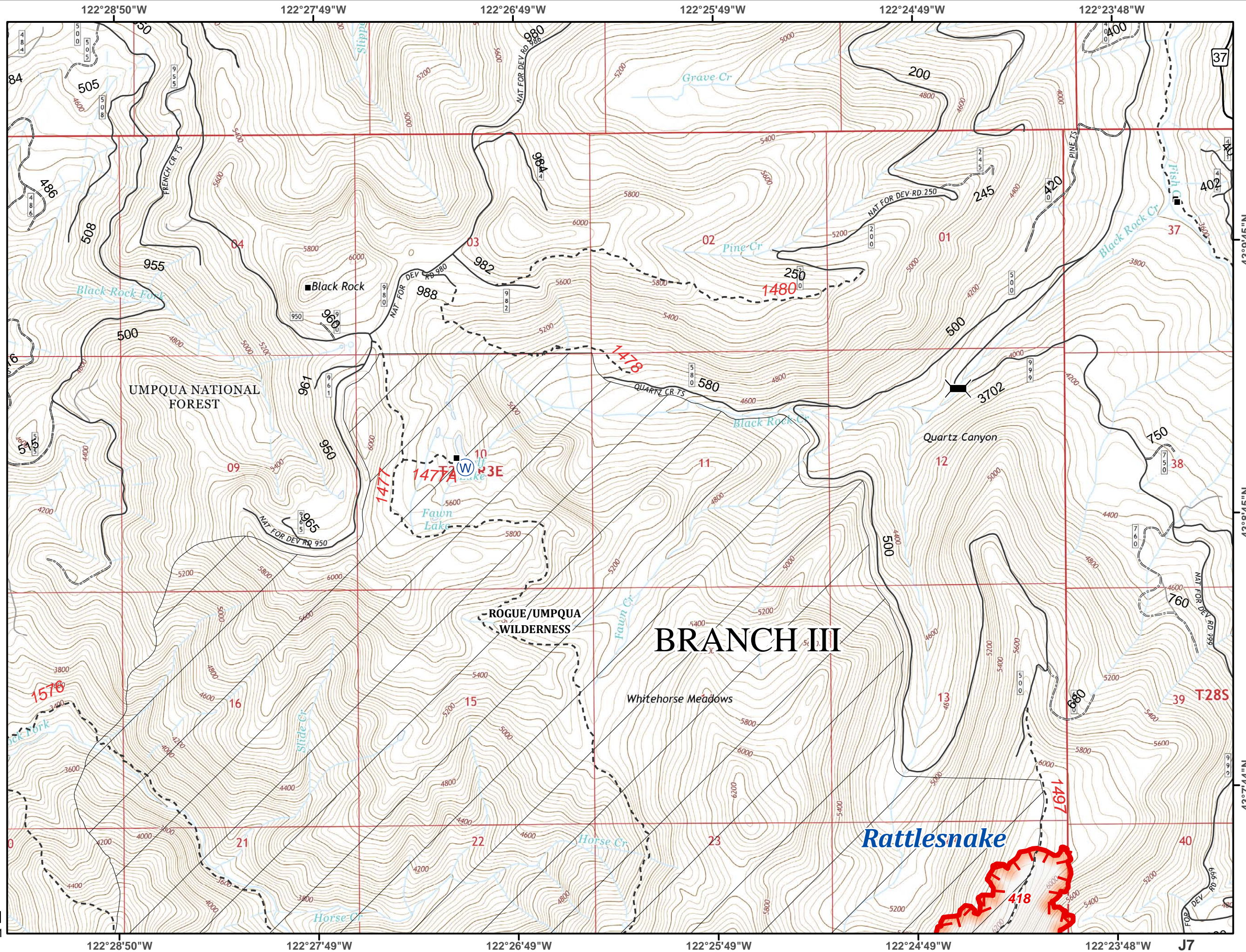
NAD 83 UTM Zone 10N



**Umpqua North
Complex
OR-UPF-000406
September 4, 2017
J7**



- Structure
- ≡ Bridge
- ⊕ Water Source
- ┌ Uncontrolled Fire Edge
- ⊕ Wilderness



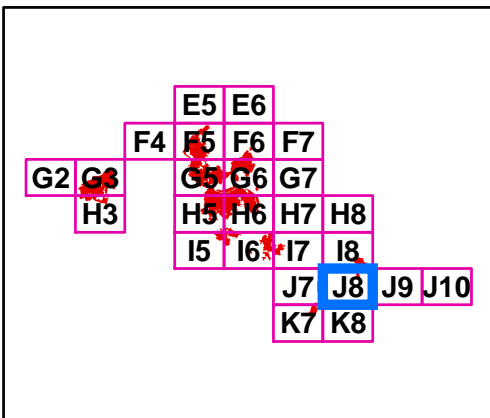
NAD 83 UTM Zone 10N

J7

**Umpqua North
Complex
OR-UPF-000406
September 4, 2017
J8**

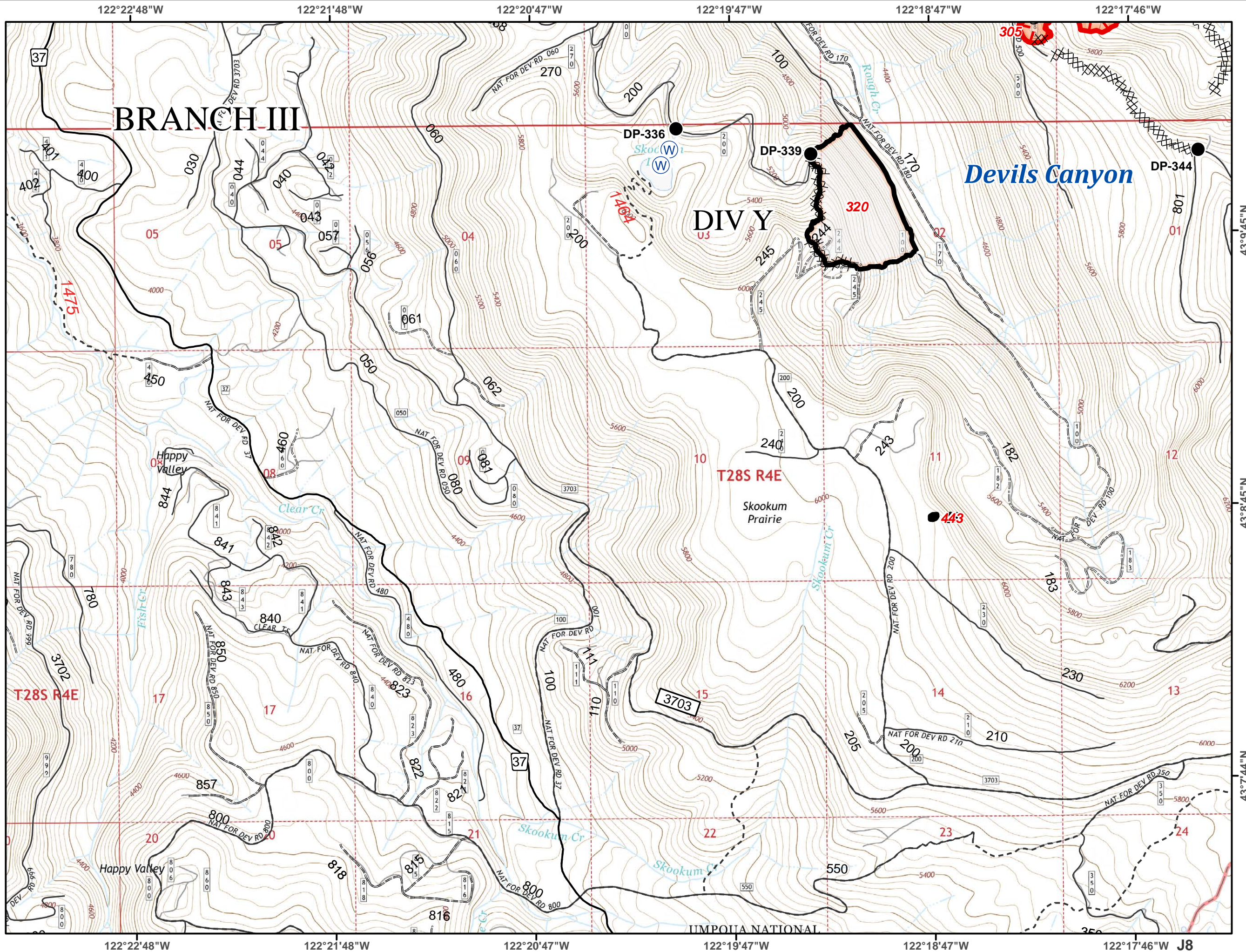


- Drop Point
- ⊕ Unimproved Landing Area
- ⊕ Water Source
- ┌ Uncontrolled Fire Edge
- Completed Line
- XXXXX Completed Dozer Line
- Completed Hand Line



Miles

NAD 83 UTM Zone 10N



43°9'45"N

43°8'45"N

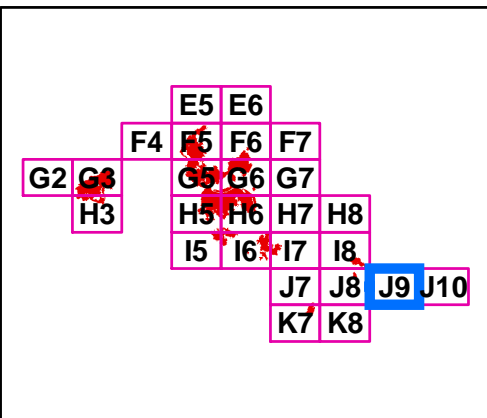
43°7'44"N

J8

**Umpqua North
Complex
OR-UPF-000406
September 4, 2017
J9**

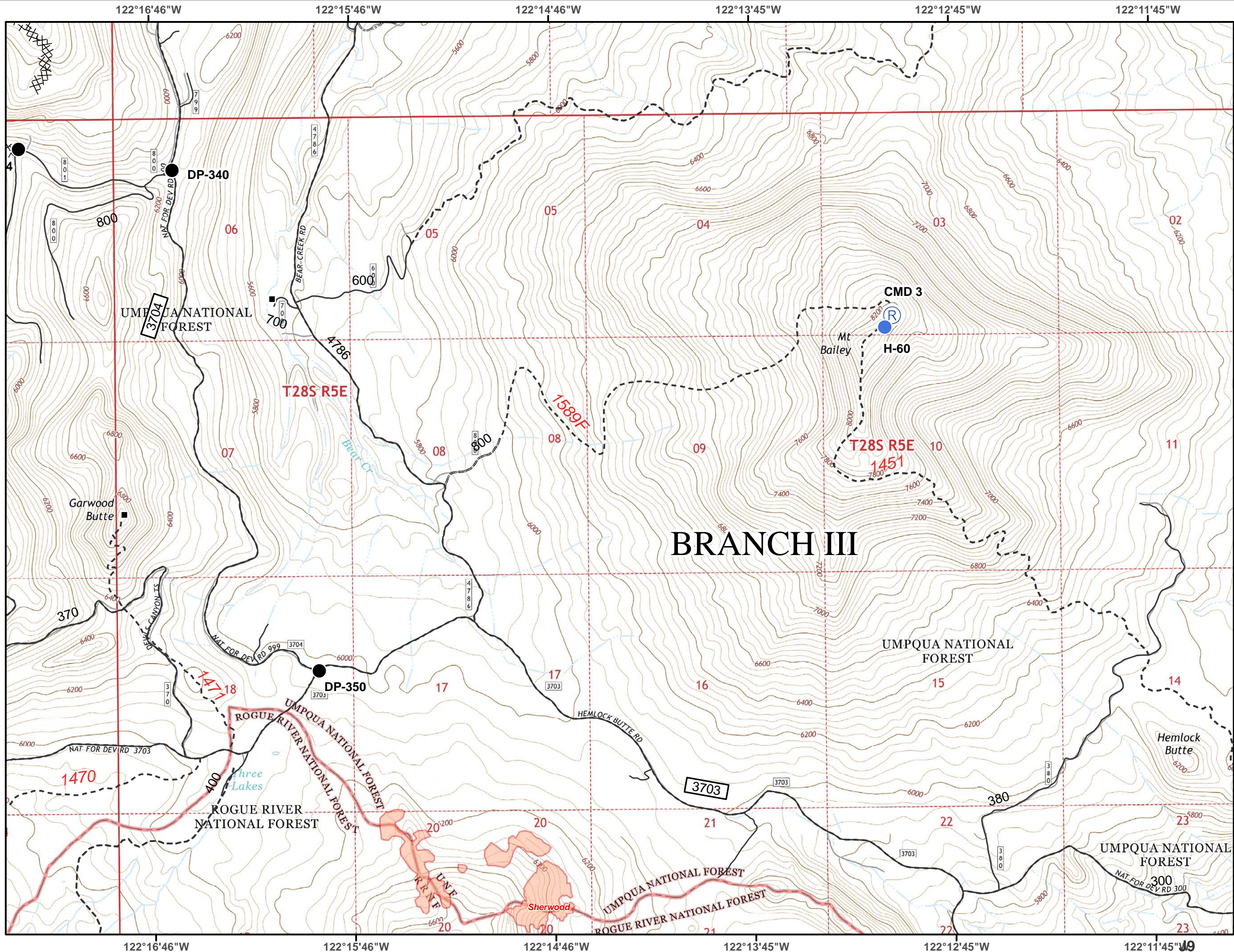


- Structure
- Drop Point
- U Unimproved Landing Area
- Helispot
- Ⓡ Repeater
- XXXXXX Completed Dozer Line
- Completed Hand Line



Miles

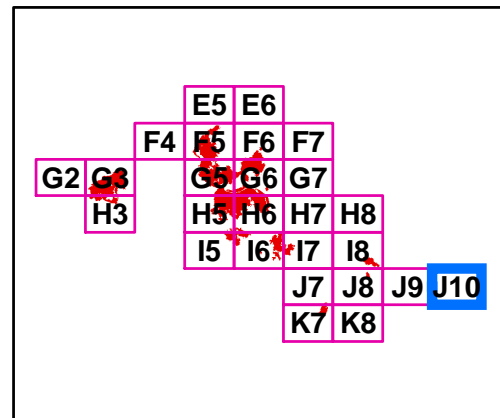
NAD 83 UTM Zone 10N



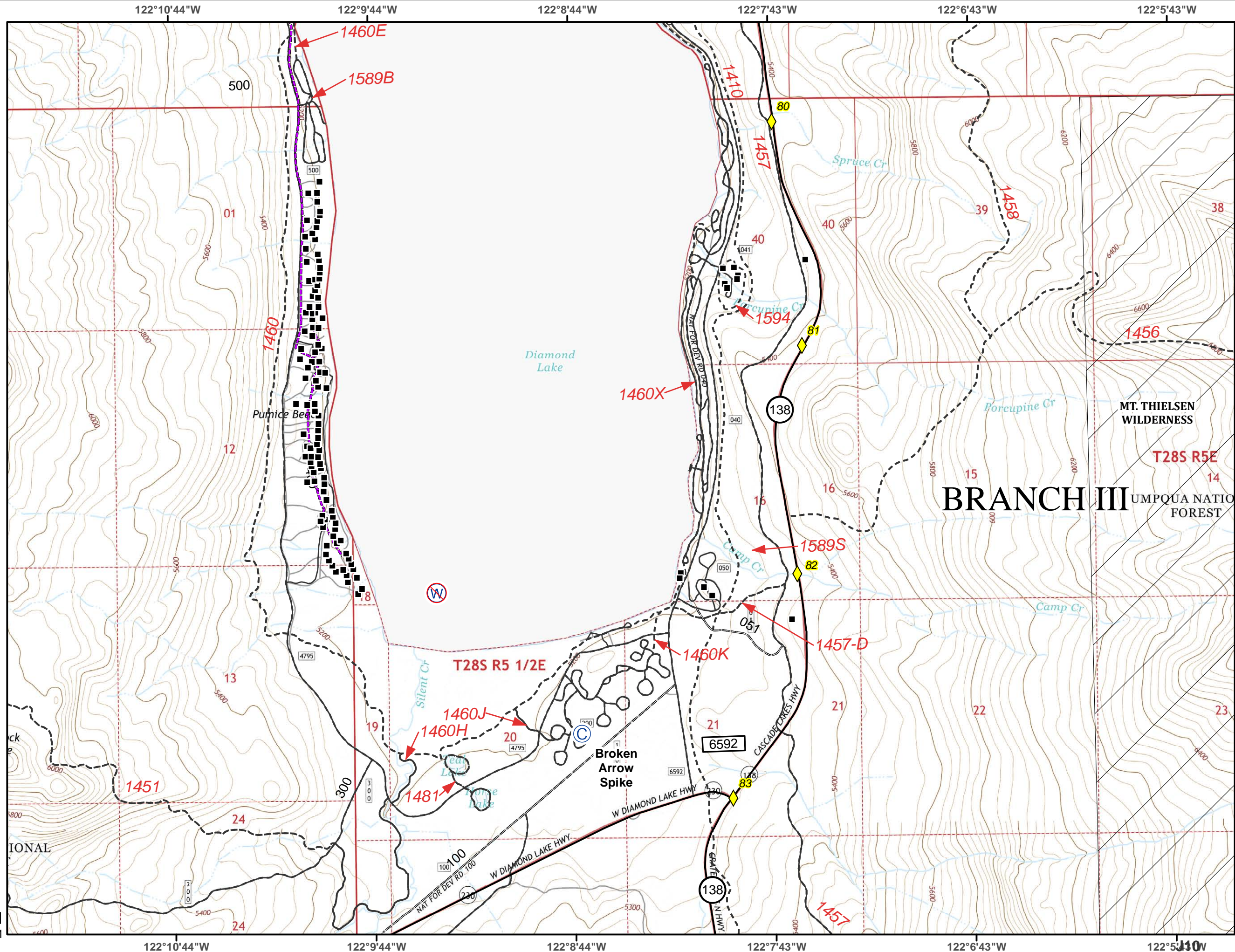
**Umpqua North
Complex
OR-UPF-000406
September 4, 2017
J10**



- Mile Post
- Structure
- Camp
- Restricted Water Source
- Wilderness





NAD 83 UTM Zone 10N

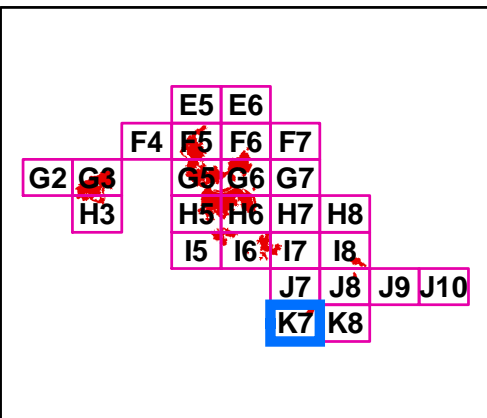


J10

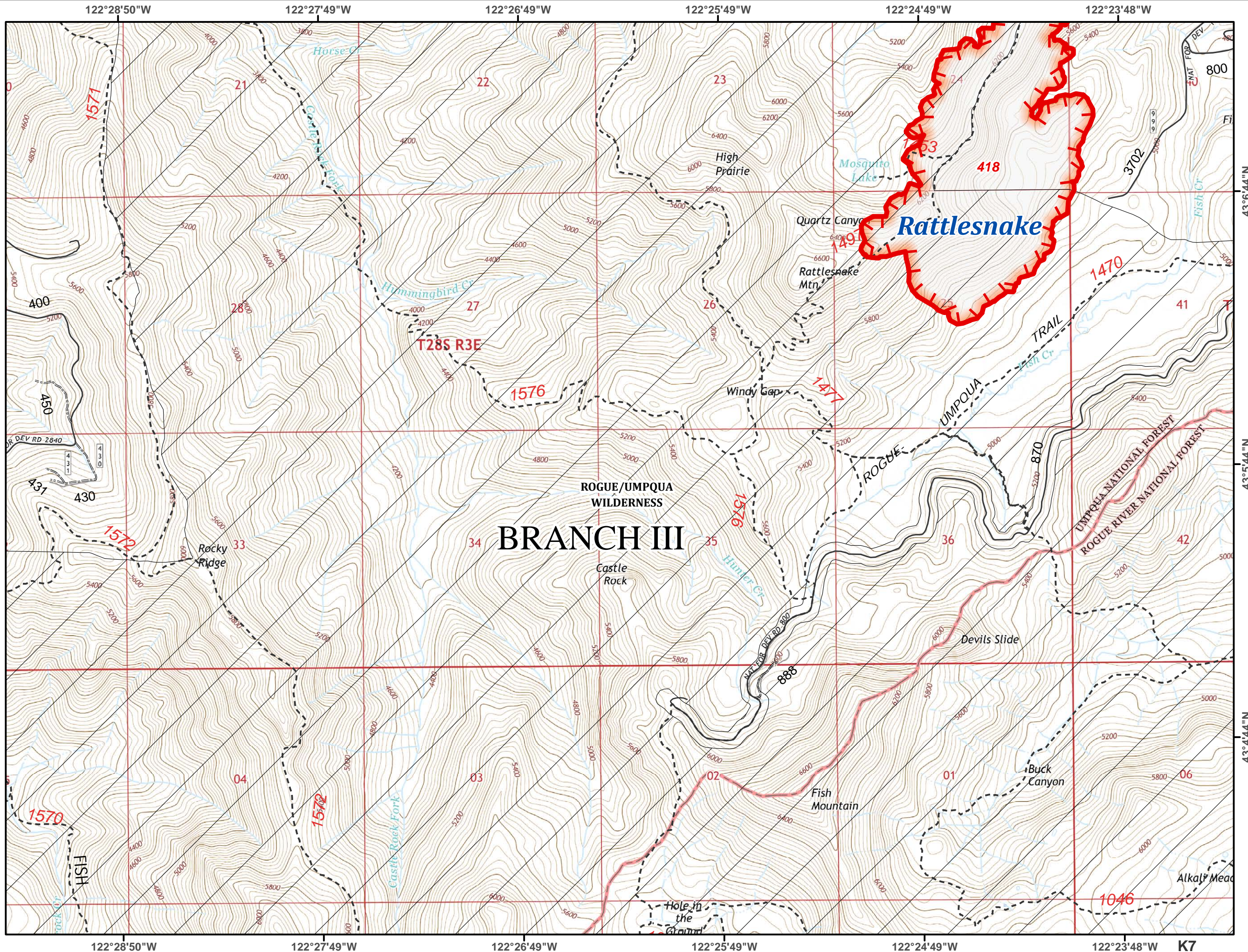
Umpqua North
Complex
OR-UPF-000406
September 4, 2017
K7



 Uncontrolled Fire Edge
 Wilderness



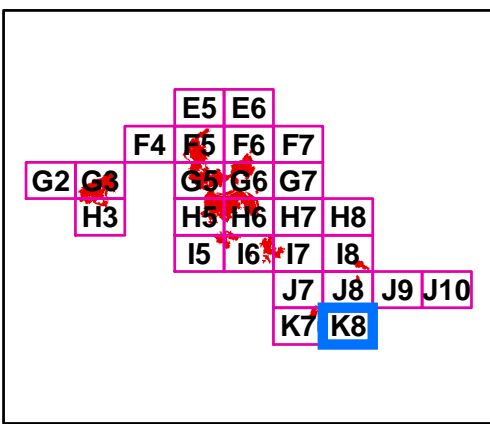
NAD 83 UTM Zone 10N



Umpqua North
Complex
OR-UPF-000406
September 4, 2017
K8



Wilderness



Miles

NAD 83 UTM Zone 10N

