

Umpqua North Complex
OR-UPF-000406
September 6, 2017
IAP Index



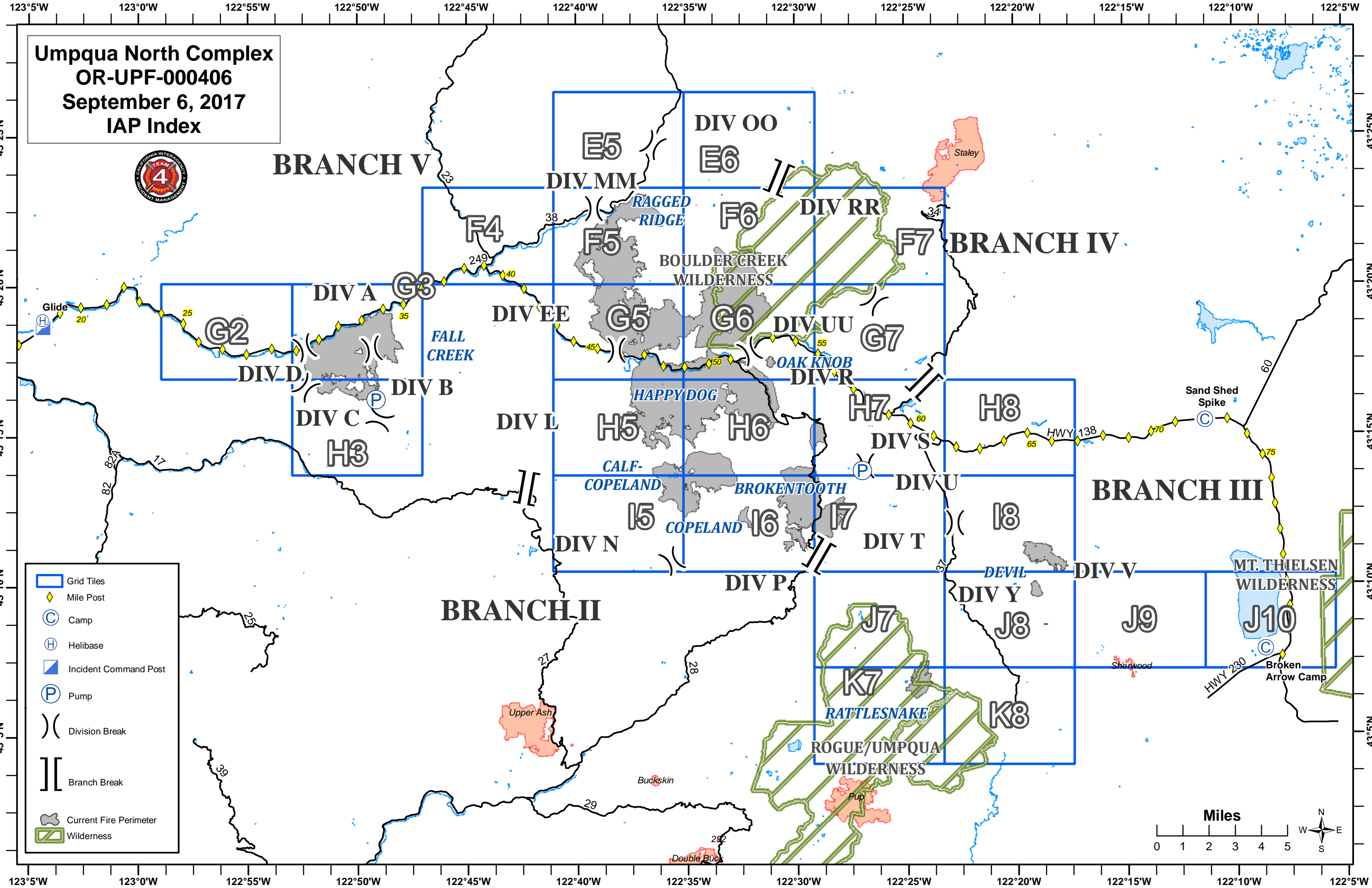
BRANCH V

BRANCH IV

BRANCH III







BRANCH II

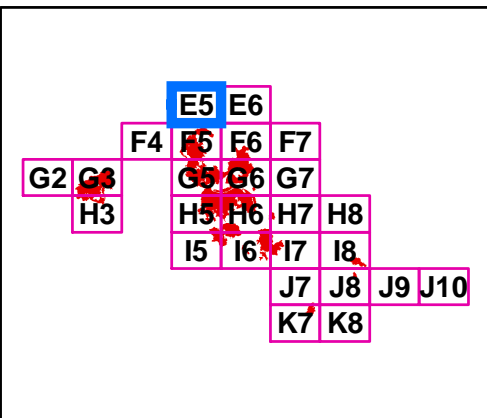
- Grid Tiles
- Mile Post
- Camp
- Helibase
- Incident Command Post
- Pump
- Division Break
- Branch Break
- Current Fire Perimeter
- Wilderness



**Umpqua North
Complex
OR-UPF-000406
September 6, 2017
E5**

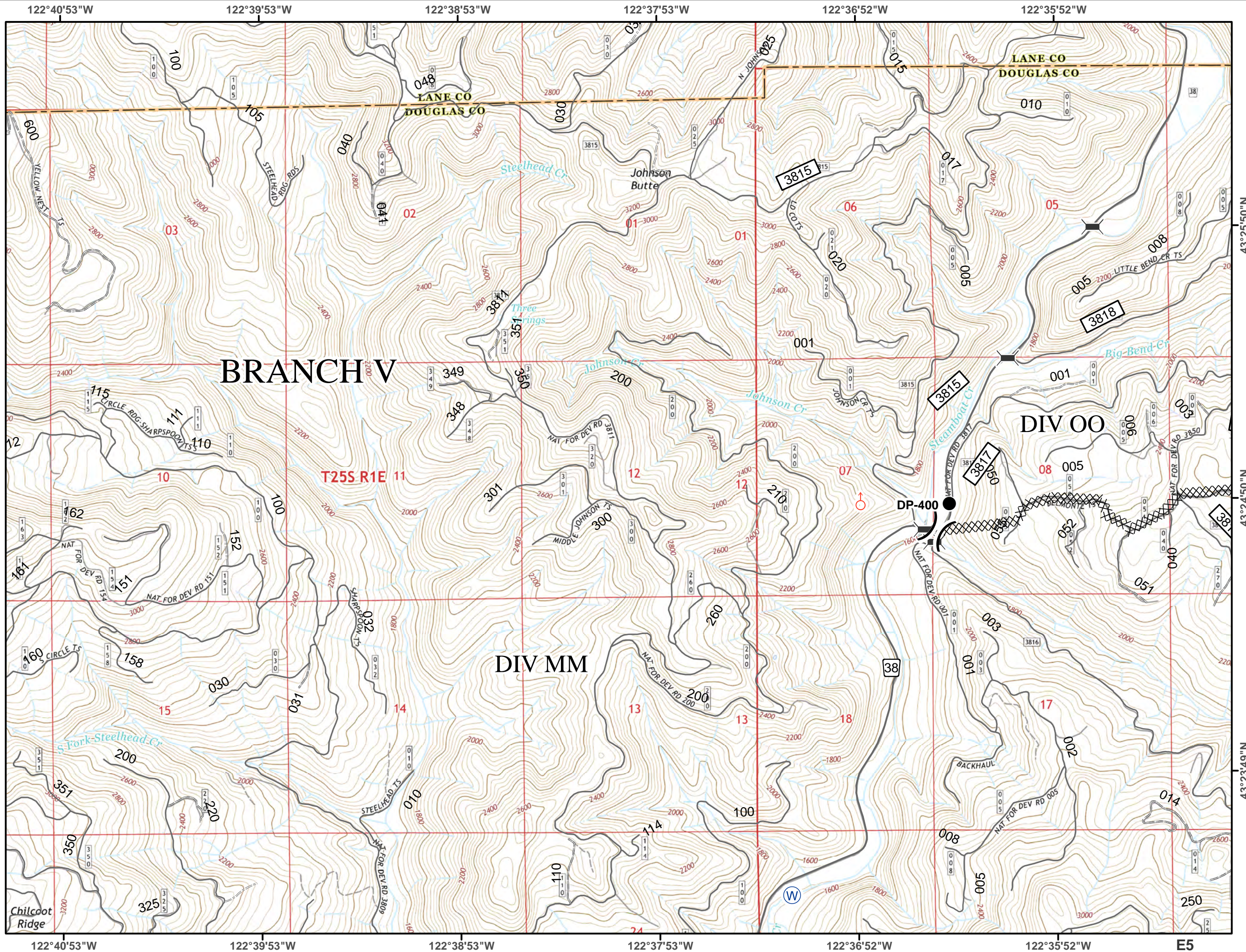


-  Bridge
-  Drop Point
-  Spot Fire
-  Water Source
-  Division Break
-  Completed Dozer Line



Miles

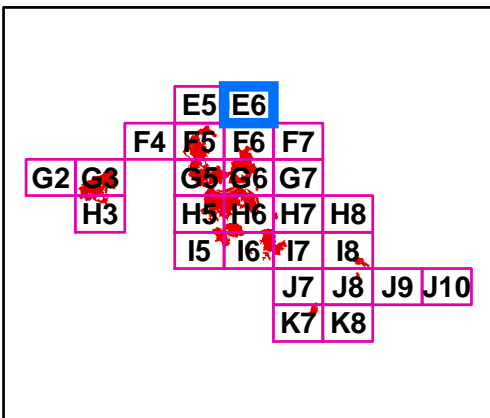
NAD 83 UTM Zone 10N



**Umpqua North
Complex
OR-UPF-000406
September 6, 2017
E6**

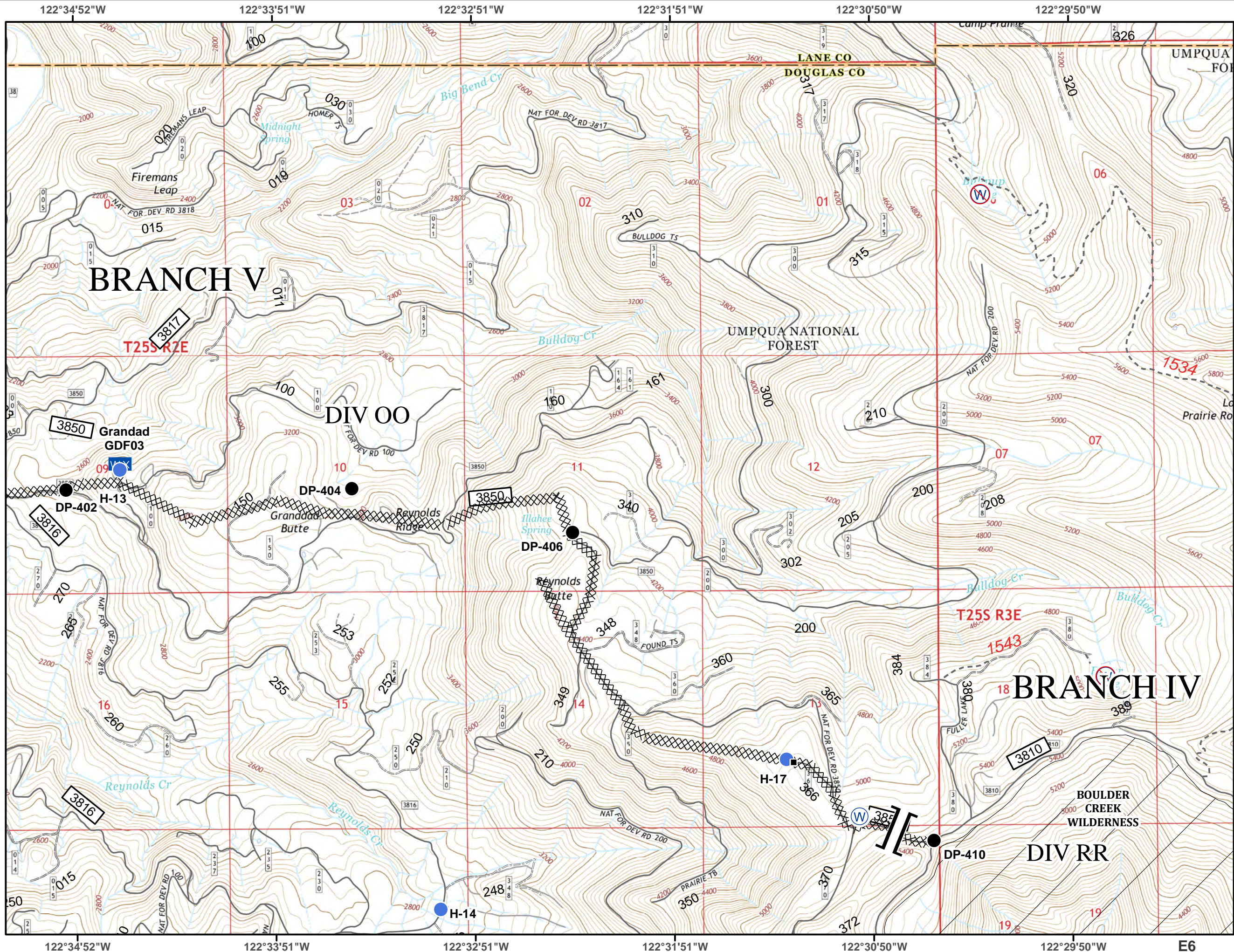


- Structure
- Drop Point
- Helispot
- W X Mobile Weather Unit
- W Water Source
- W Restricted Water Source
- || Branch Break
- XXXXX Completed Dozer Line
- Wilderness



Miles

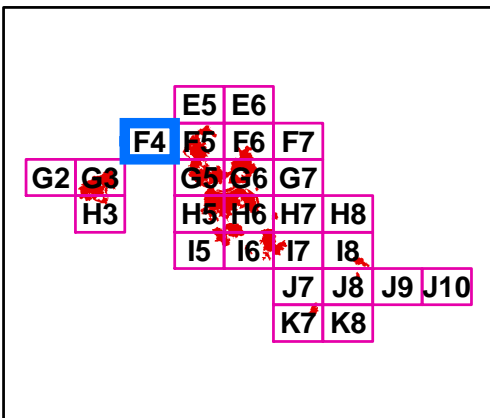
NAD 83 UTM Zone 10N



Umpqua North Complex
OR-UPF-000406
September 6, 2017
F4

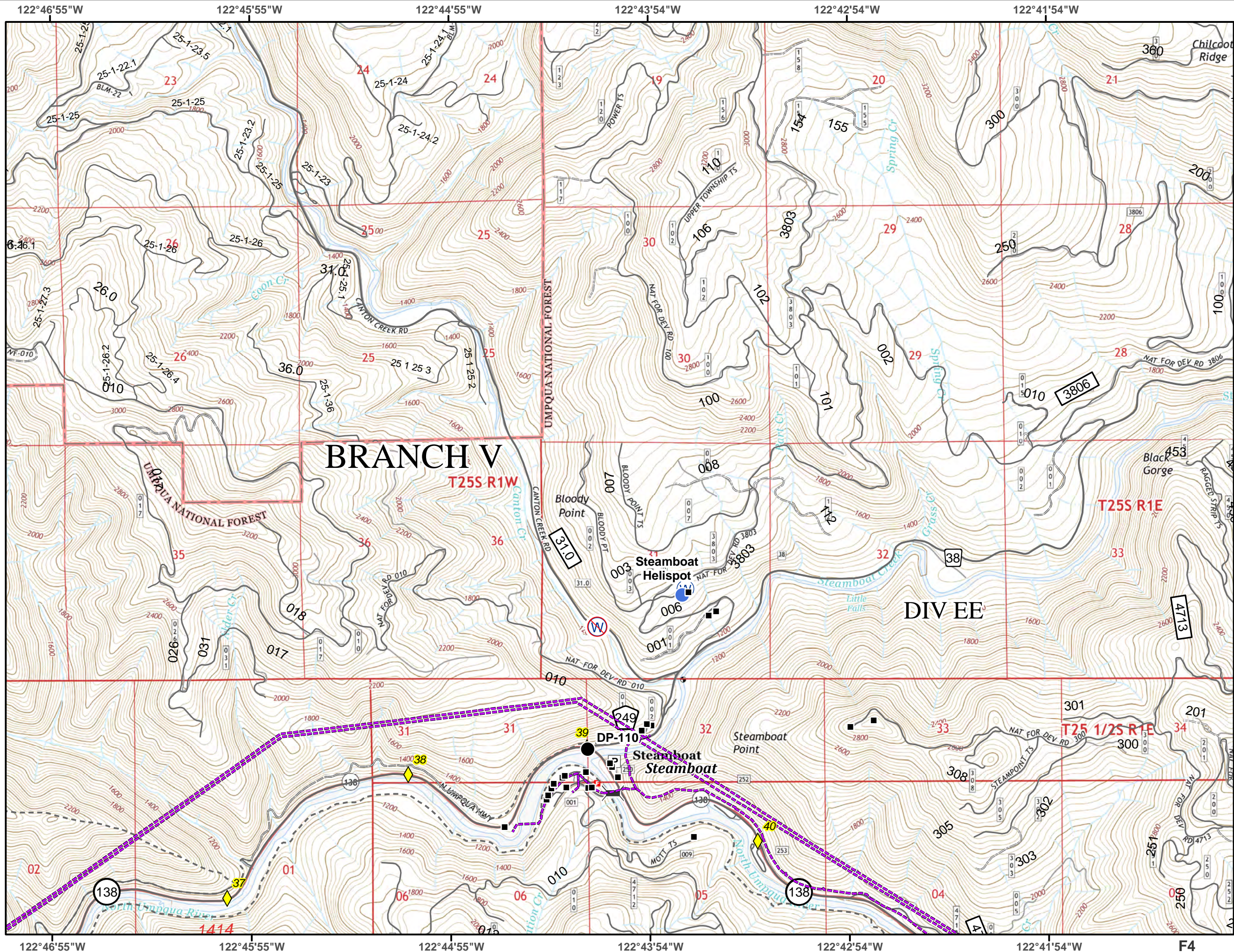


- Mile Post
- Structure
- Bridge
- Drop Point
- Helispot
- Water Source
- Restricted Water Source
- Parking Area
- Powerline



Miles

NAD 83 UTM Zone 10N



122°46'55"W

122°45'55"W

122°44'55"W

122°43'54"W

122°42'54"W

122°41'54"W

122°46'55"W

122°45'55"W

122°44'55"W

122°43'54"W

122°42'54"W

122°41'54"W

43°22'49"N

43°21'49"N

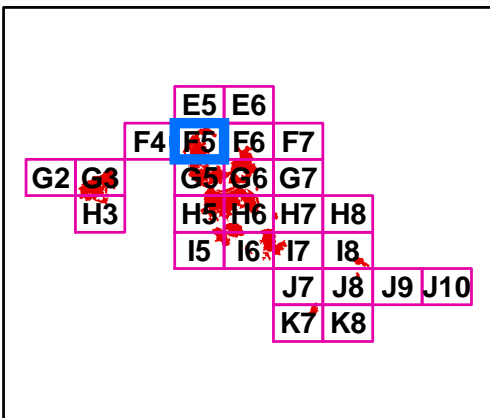
43°20'48"N

F4

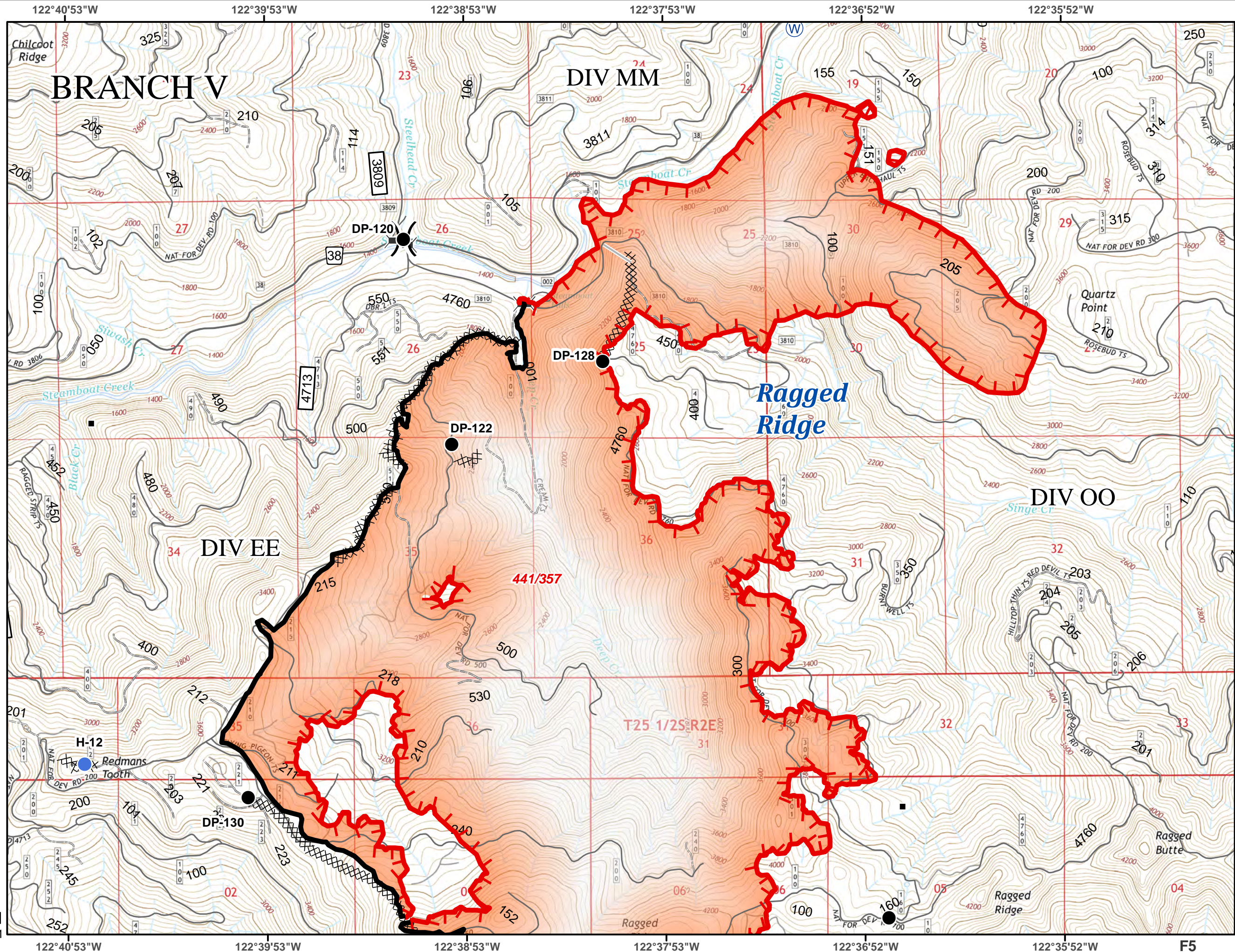
Umpqua North Complex
OR-UPF-000406
September 6, 2017
F5



- Structure
- ≡ Bridge
- Drop Point
- Helispot
- ⊙ Water Source
-) (Division Break
- ┌ Uncontrolled Fire Edge
- ▬ Completed Line
- XXXXX Completed Dozer Line
- Completed Hand Line



NAD 83 UTM Zone 10N

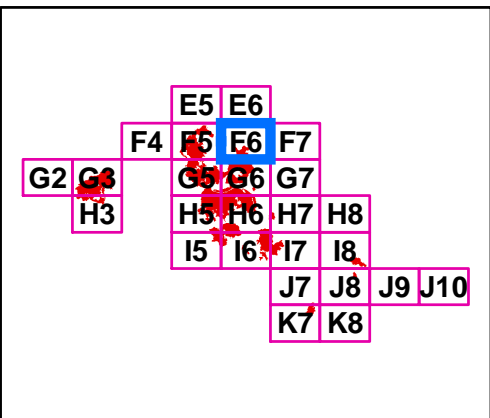


F5

Umpqua North Complex
OR-UPF-000406
September 6, 2017
F6

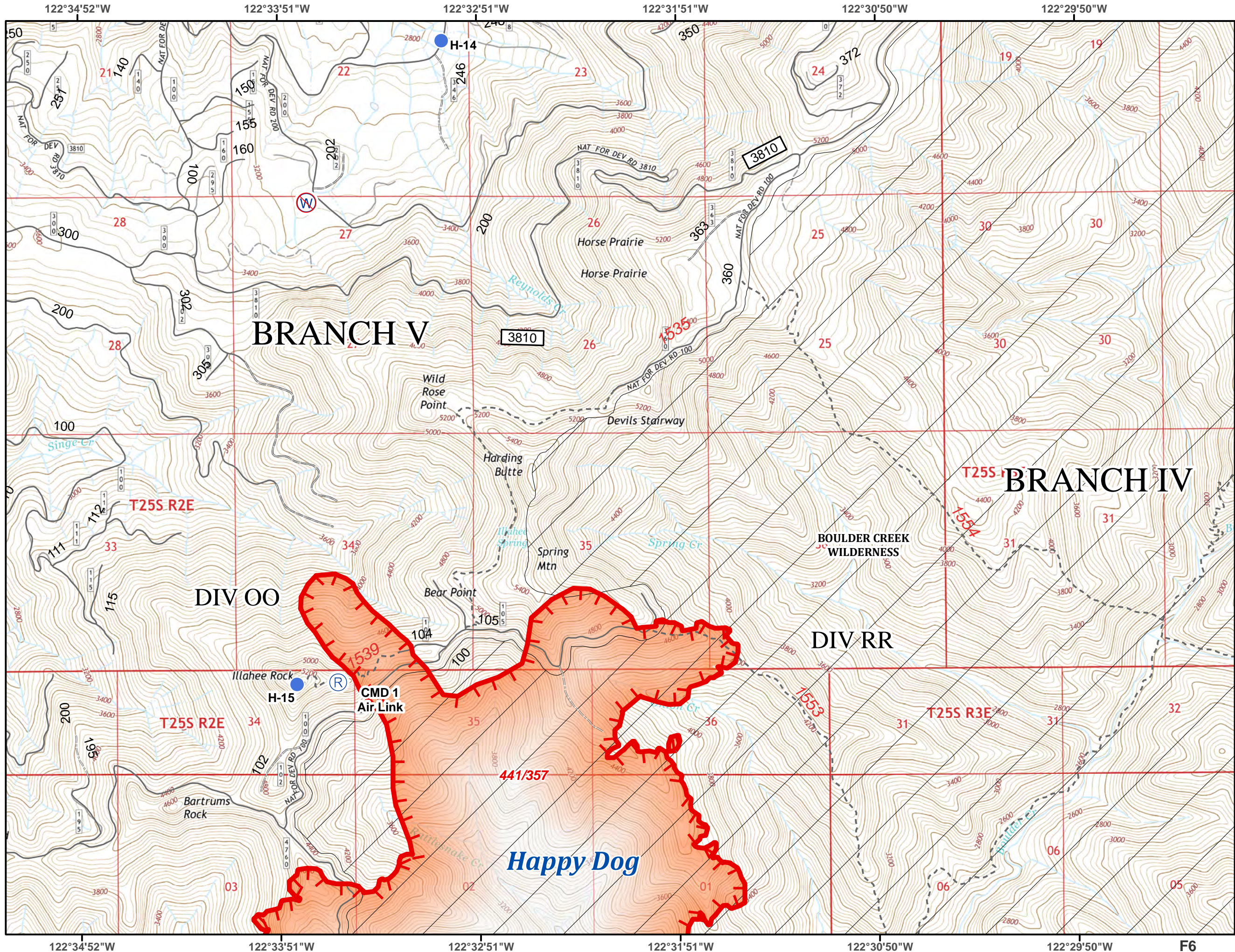


- Helispot
- R Repeater
- W Restricted Water Source
- Uncontrolled Fire Edge
- Wilderness



Miles

NAD 83 UTM Zone 10N

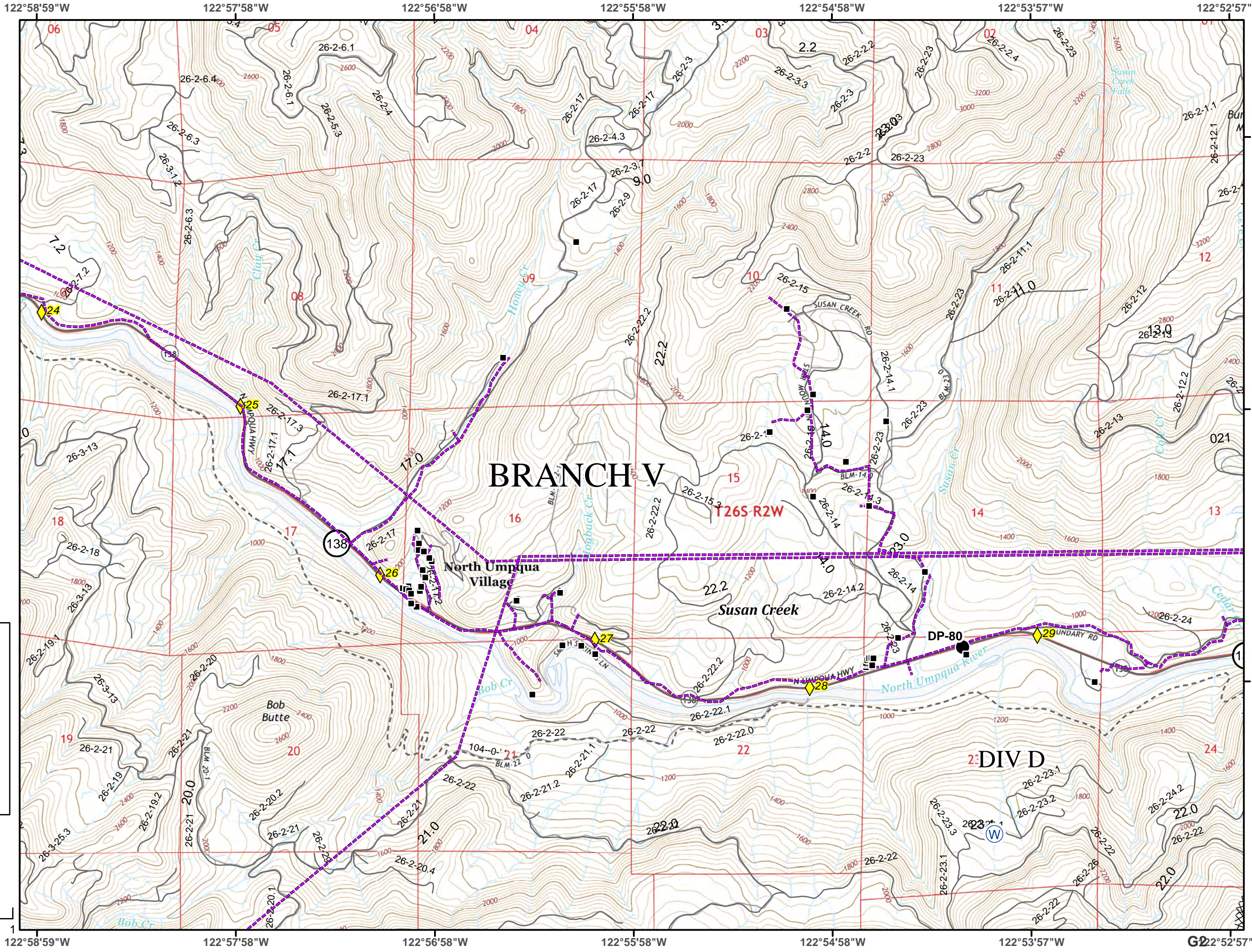
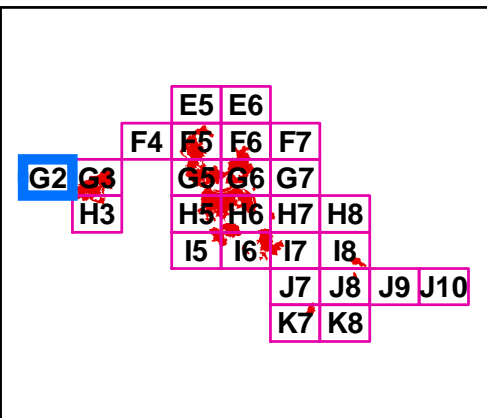


F6

**Umpqua North
Complex
OR-UPF-000406
September 6, 2017
G2**



- ◆ Mile Post
- Structure
- Drop Point
- ⊕ Water Source
- XXXXX Completed Dozer Line
- Powerline



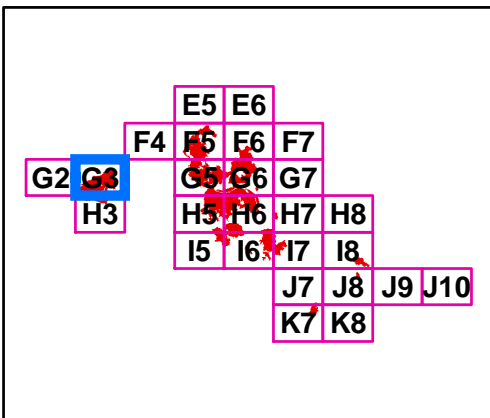
NAD 83 UTM Zone 10N

G2

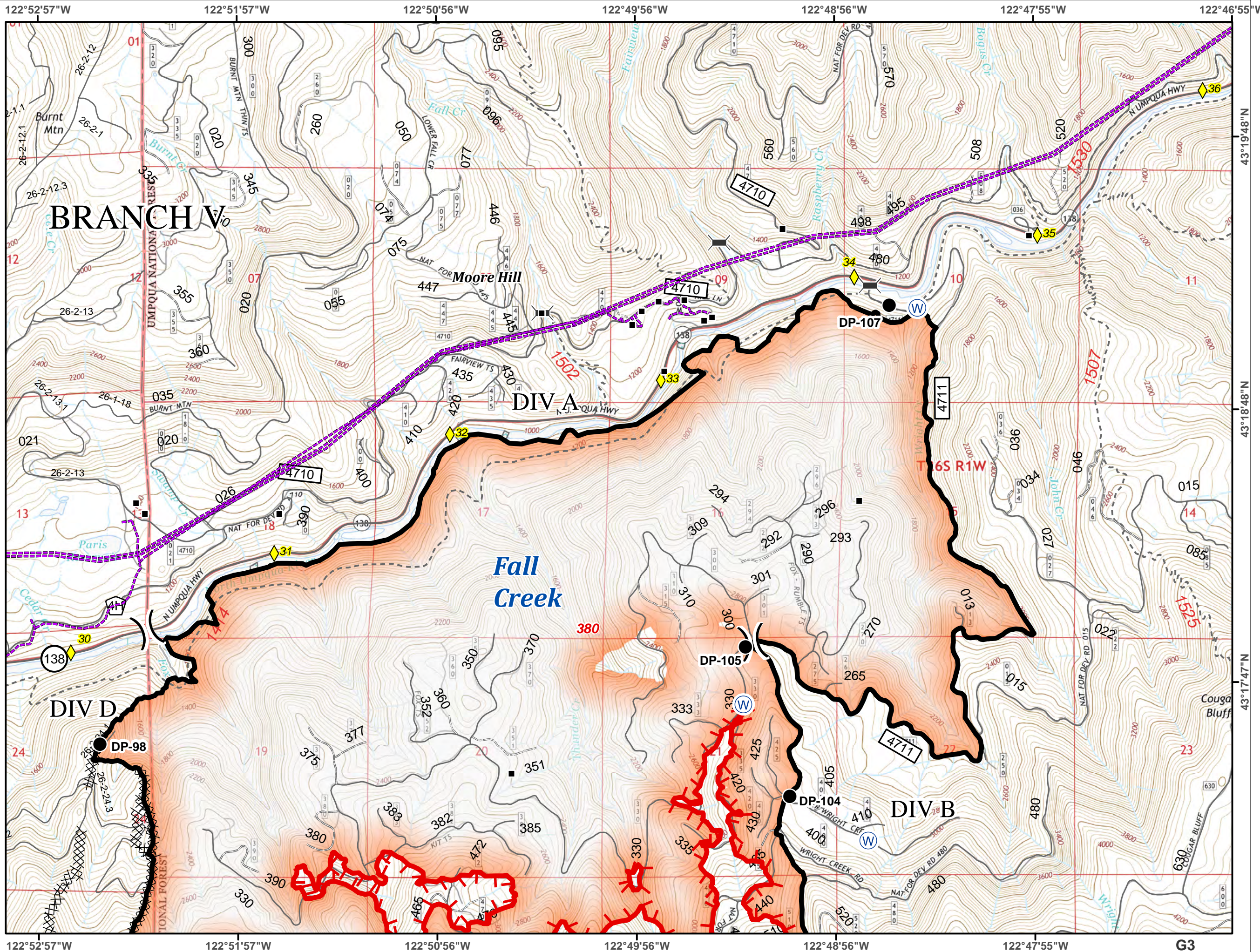
Umpqua North Complex
OR-UPF-000406
September 6, 2017
G3



- Mile Post
- Structure
- Bridge
- Drop Point
- Water Source
- Division Break
- Uncontrolled Fire Edge
- Completed Line
- Completed Dozer Line
- Completed Hand Line
- Powerline



NAD 83 UTM Zone 10N

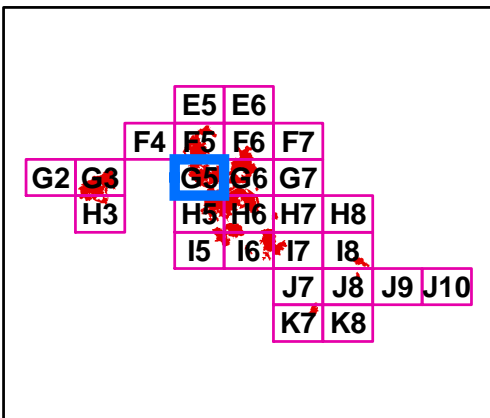


G3

Umpqua North Complex
OR-UPF-000406
September 6, 2017
G5

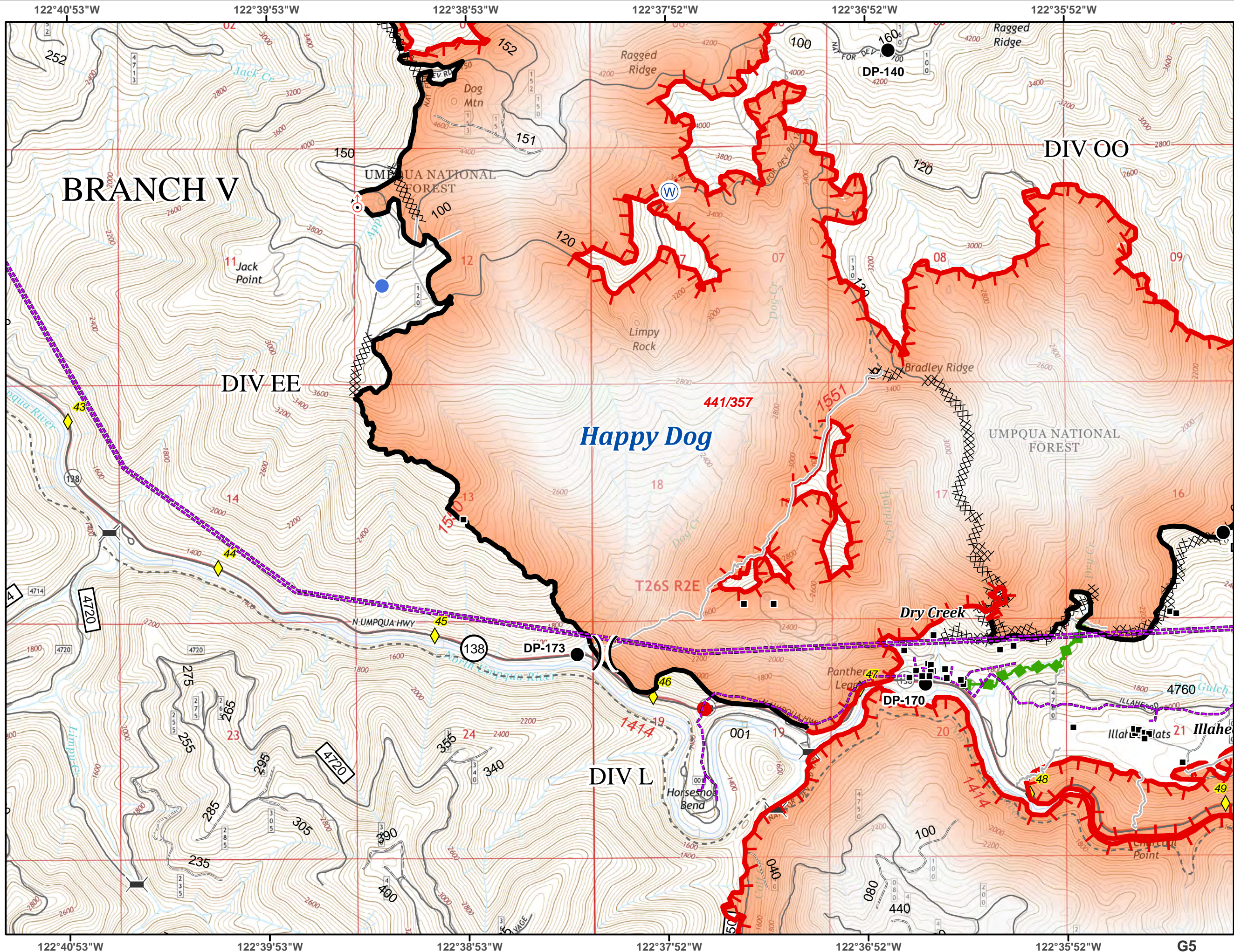


- Mile Post
- Structure
- Bridge
- Drop Point
- Helispot
- Spot Fire
- Water Source
- Division Break
- Uncontrolled Fire Edge
- Completed Line
- Completed Dozer Line
- Completed Hand Line
- Escape Route
- Powerline



Miles

NAD 83 UTM Zone 10N

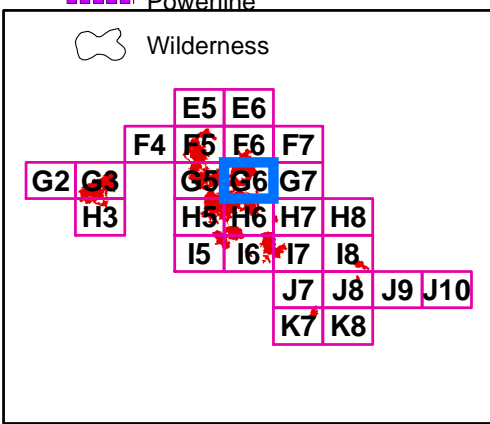


G5

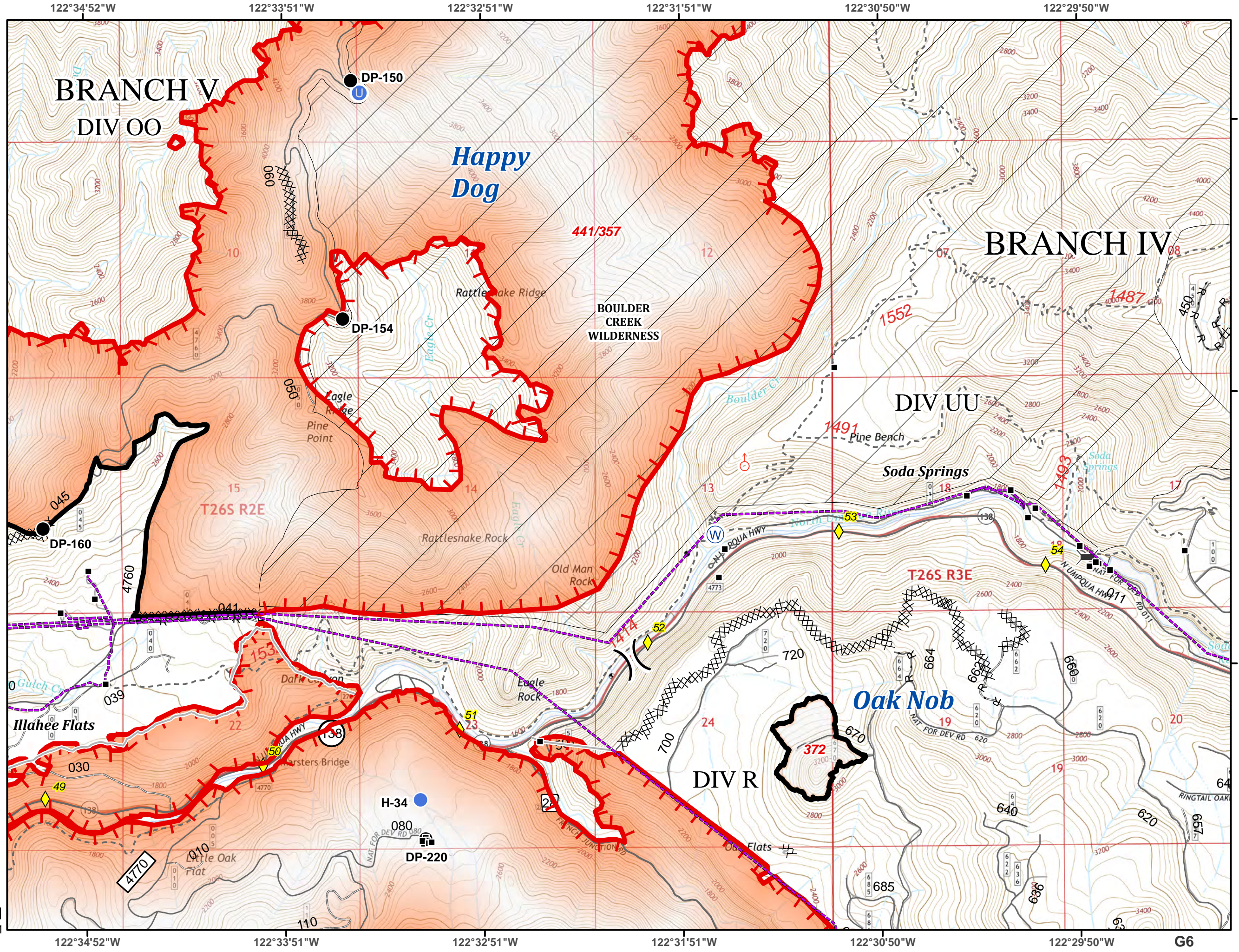
Umpqua North Complex
OR-UPF-000406
September 6, 2017
G6



- Mile Post
- Structure
- Bridge
- Drop Point
- Unimproved Landing Area
- Helispot
- Spot Fire
- Water Source
- Division Break
- Uncontrolled Fire Edge
- Completed Line
- Completed Dozer Line
- Completed Hand Line
- Road as Completed Line
- Powerline



NAD 83 UTM Zone 10N

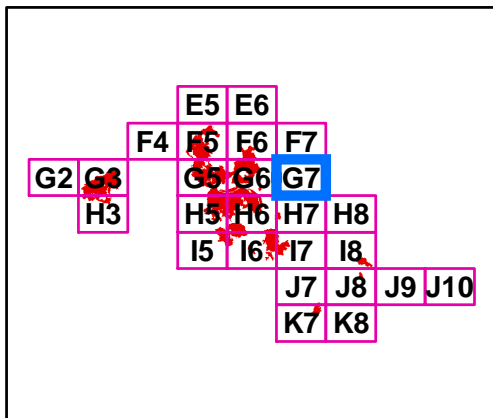


G6

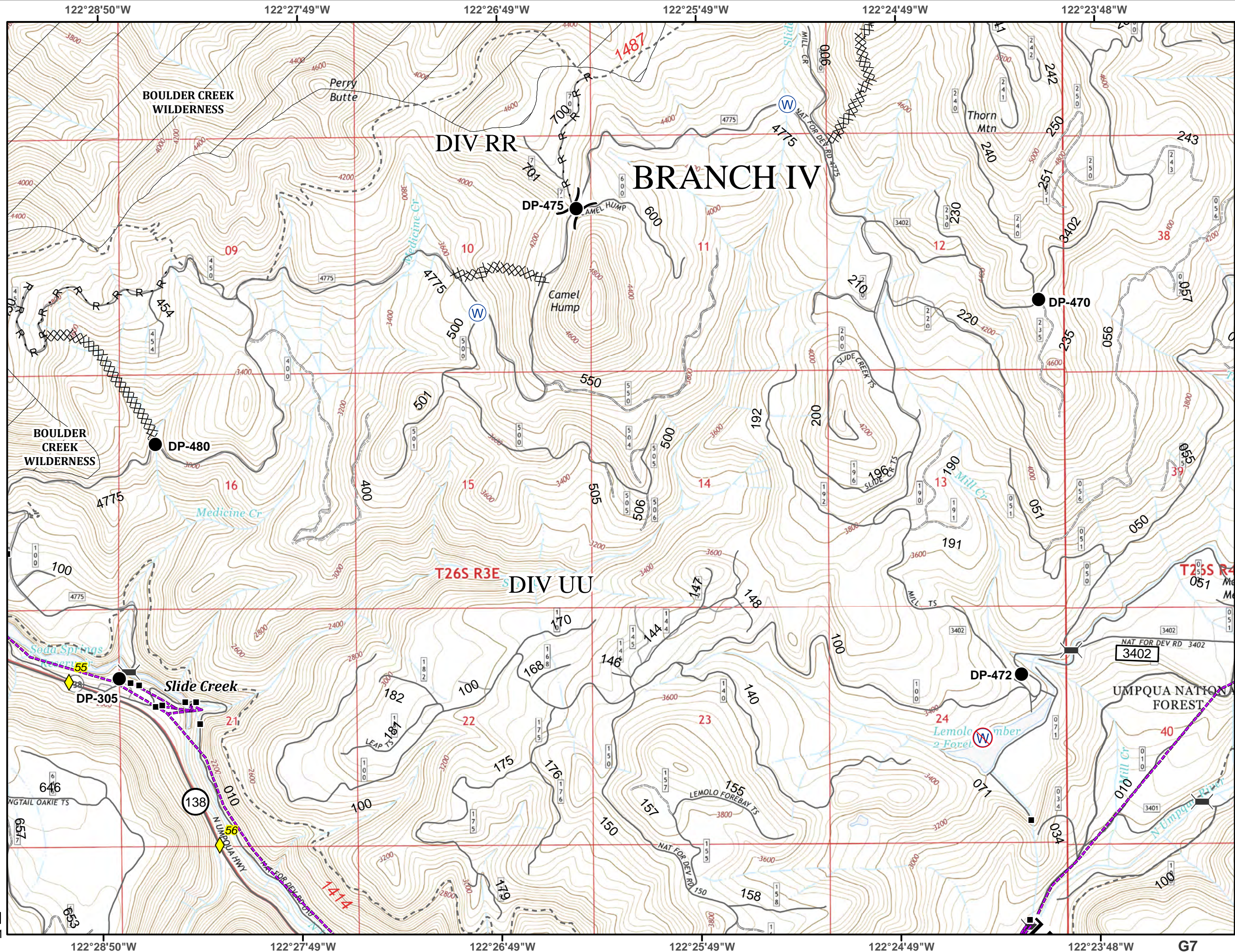
**Umpqua North
Complex
OR-UPF-000406
September 6, 2017
G7**



- Mile Post
- Structure
- Bridge
- Drop Point
- Water Source
- Restricted Water Source
- Division Break
- Branch Break
- Completed Dozer Line
- R - R Road as Completed Line
- Powerline
- Wilderness



NAD 83 UTM Zone 10N

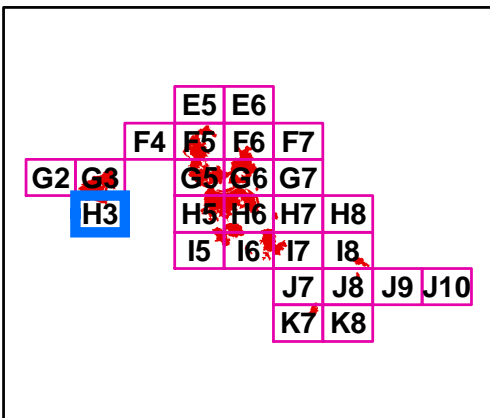


G7

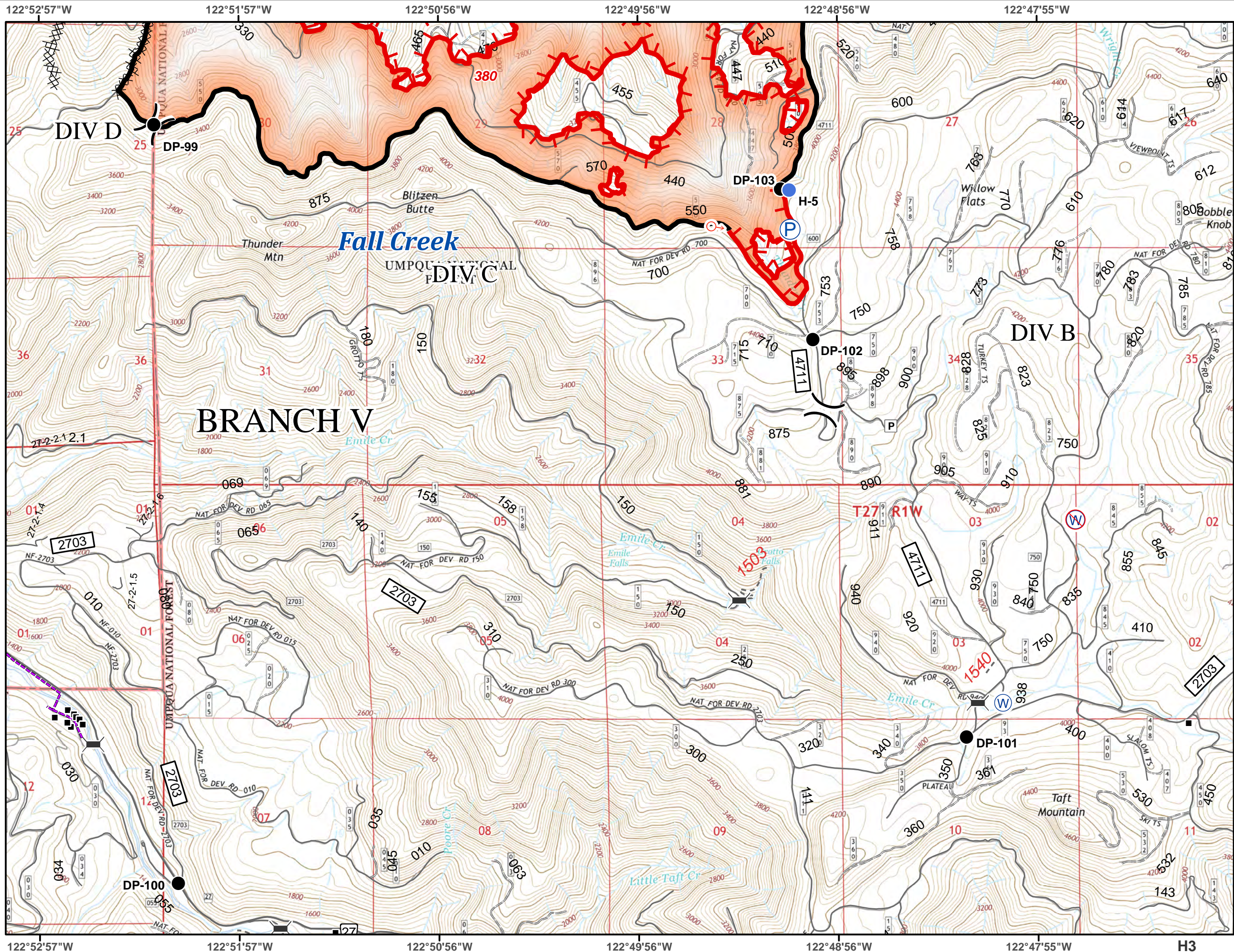
Umpqua North Complex
OR-UPF-000406
September 6, 2017
H3



- Structure
- ≡ Bridge
- Drop Point
- Helispot
- Ⓟ Pump
- ♂ Spot Fire
- Ⓜ Water Source
- Ⓜ Restricted Water Source
-) (Division Break
- Ⓟ Parking Area
- ┌ Uncontrolled Fire Edge
- Completed Line
- XXXXX Completed Dozer Line



NAD 83 UTM Zone 10N

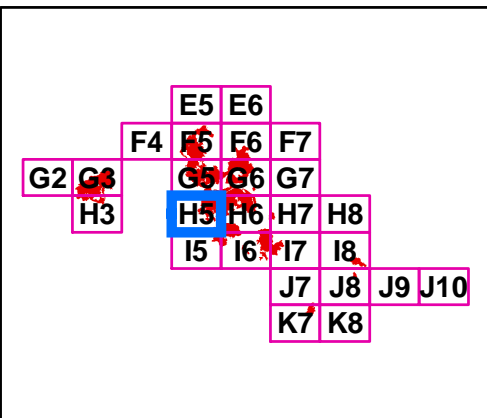


H3

**Umpqua North
Complex
OR-UPF-000406
September 6, 2017
H5**

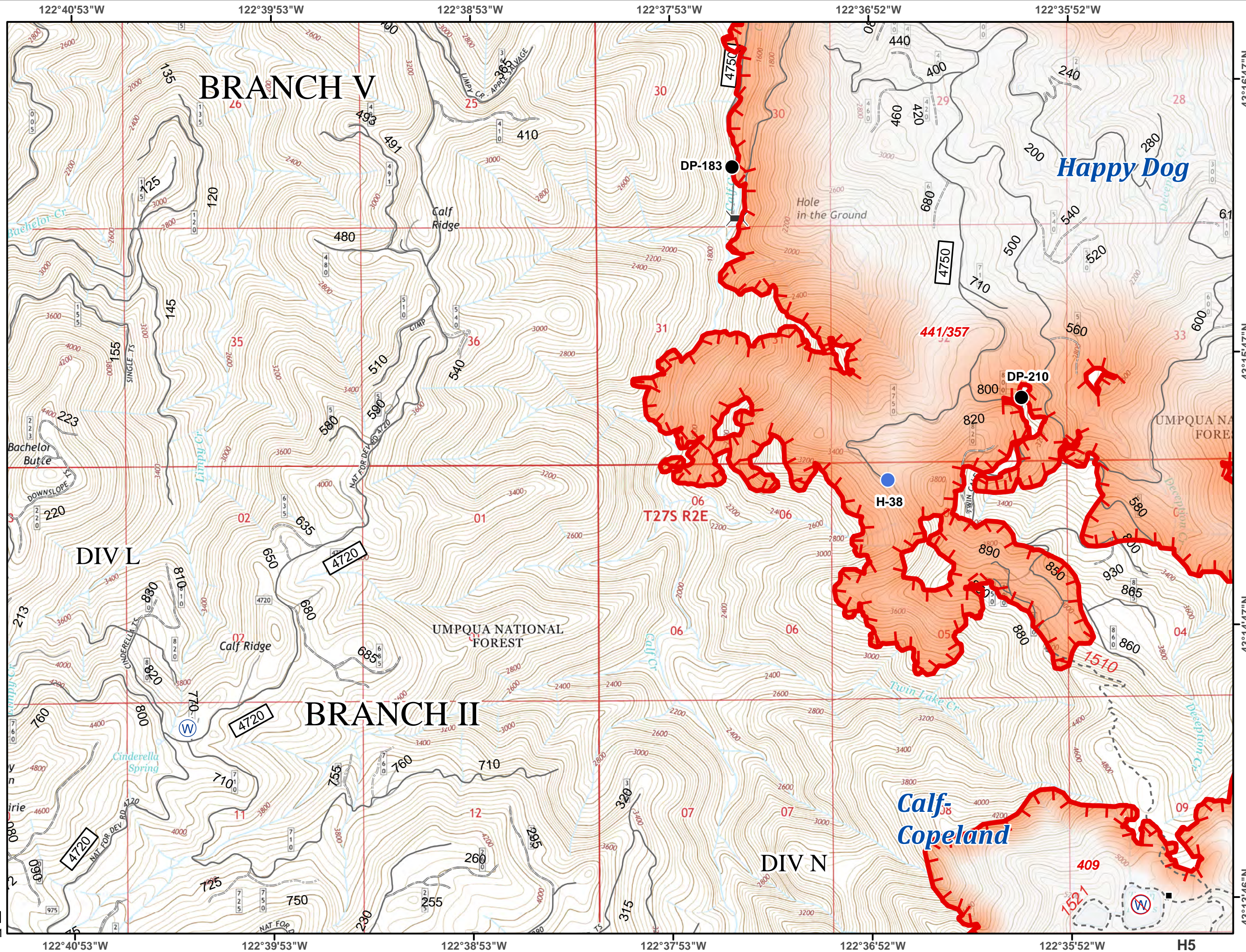


- Structure
- ≡ Bridge
- Drop Point
- Helispot
- ⊕ Water Source
- ⊕ Restricted Water Source
- ┌ Uncontrolled Fire Edge



Miles

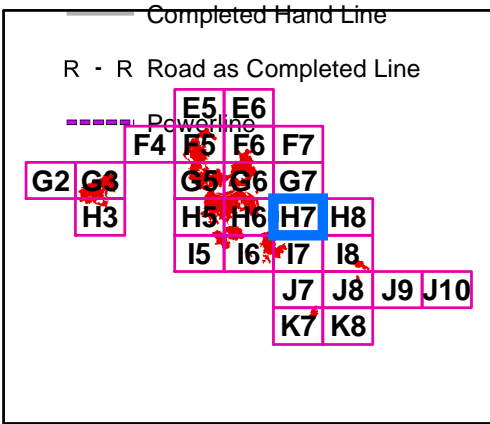
NAD 83 UTM Zone 10N



Umpqua North Complex
OR-UPF-000406
September 6, 2017
H7

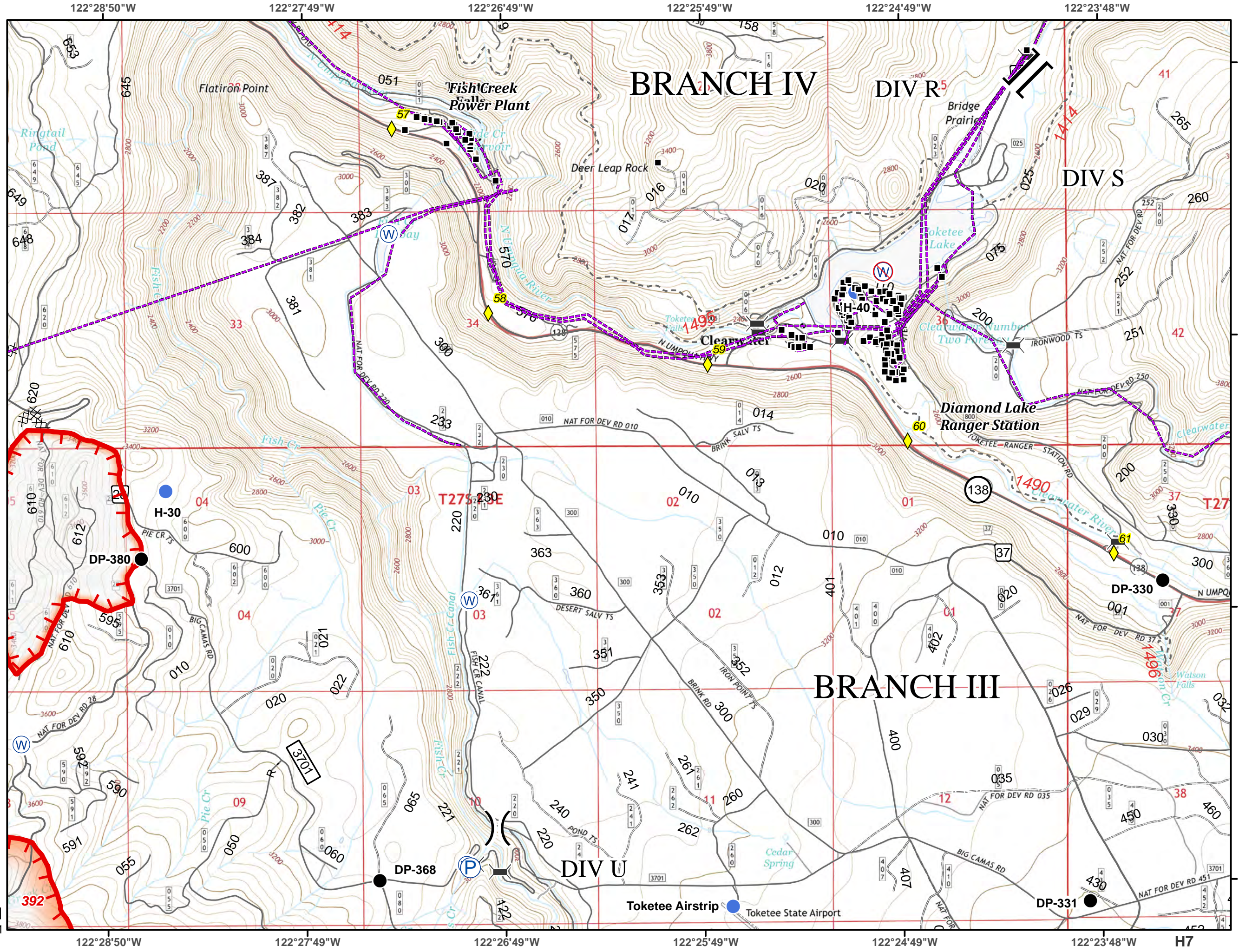


- Mile Post
- Structure
- Bridge
- Drop Point
- Helispot
- Pump
- Water Source
- Restricted Water Source
- Division Break
- Branch Break
- Uncontrolled Fire Edge
- Completed Dozer Line
- Completed Hand Line



Miles

NAD 83 UTM Zone 10N

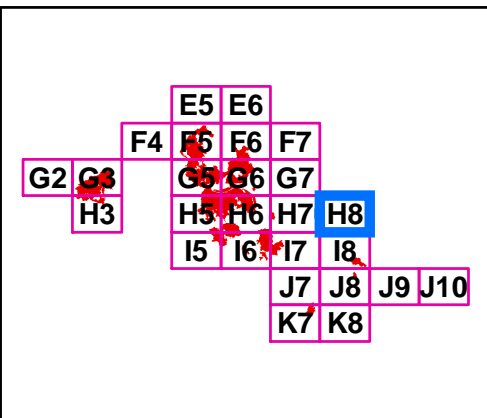


H7

**Umpqua North
Complex
OR-UPF-000406
September 6, 2017
H8**

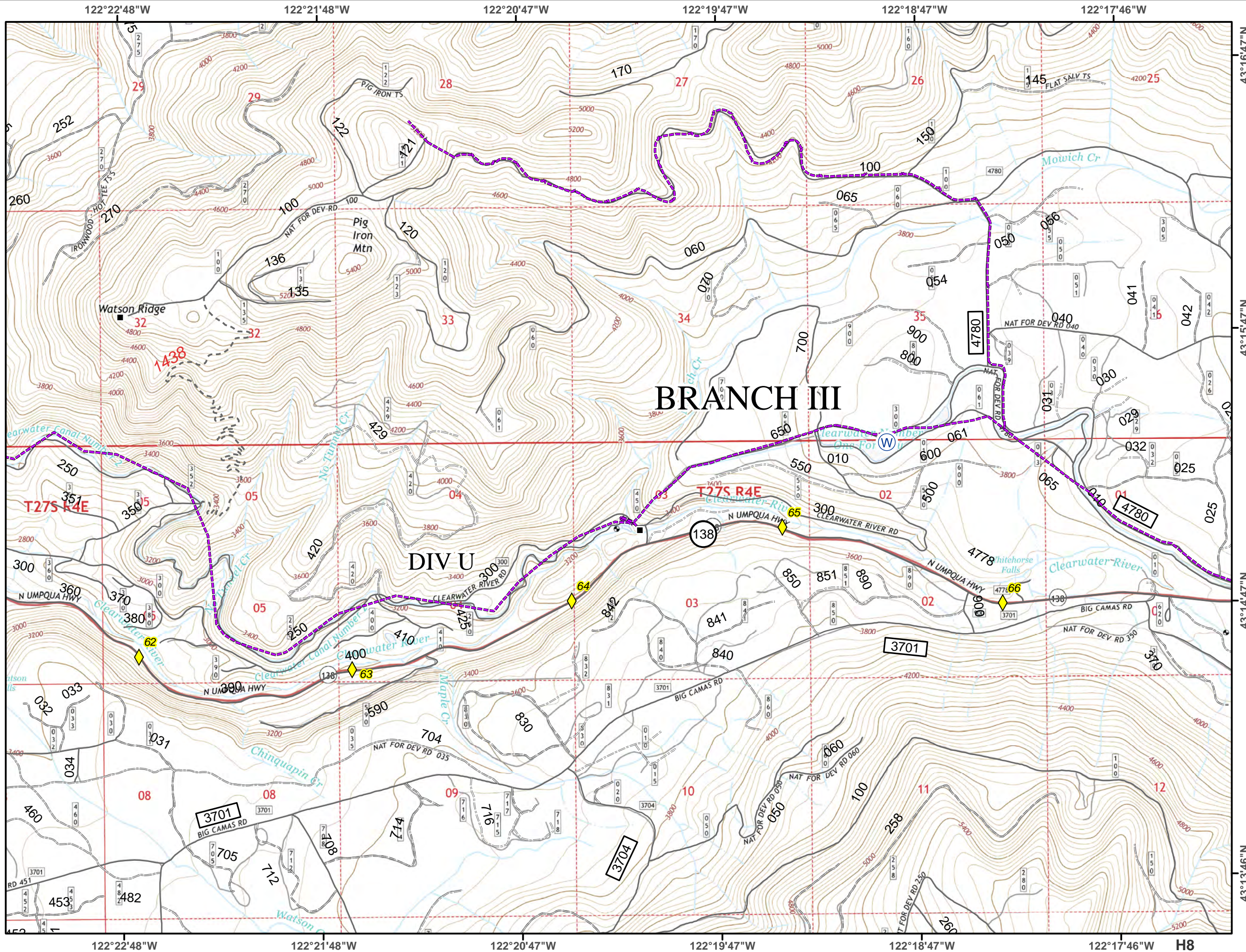


- ◆ Mile Post
- Structure
- Ⓜ Water Source
- - - Powerline



Miles

NAD 83 UTM Zone 10N



BRANCH III

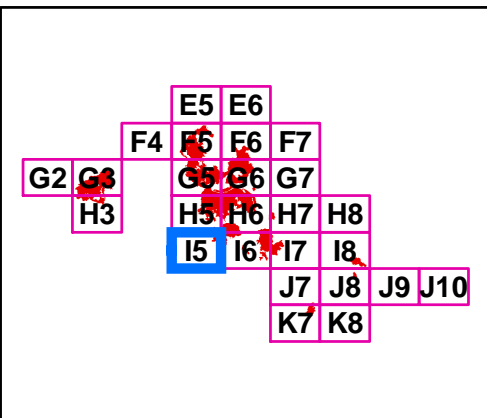
DIV U

H8

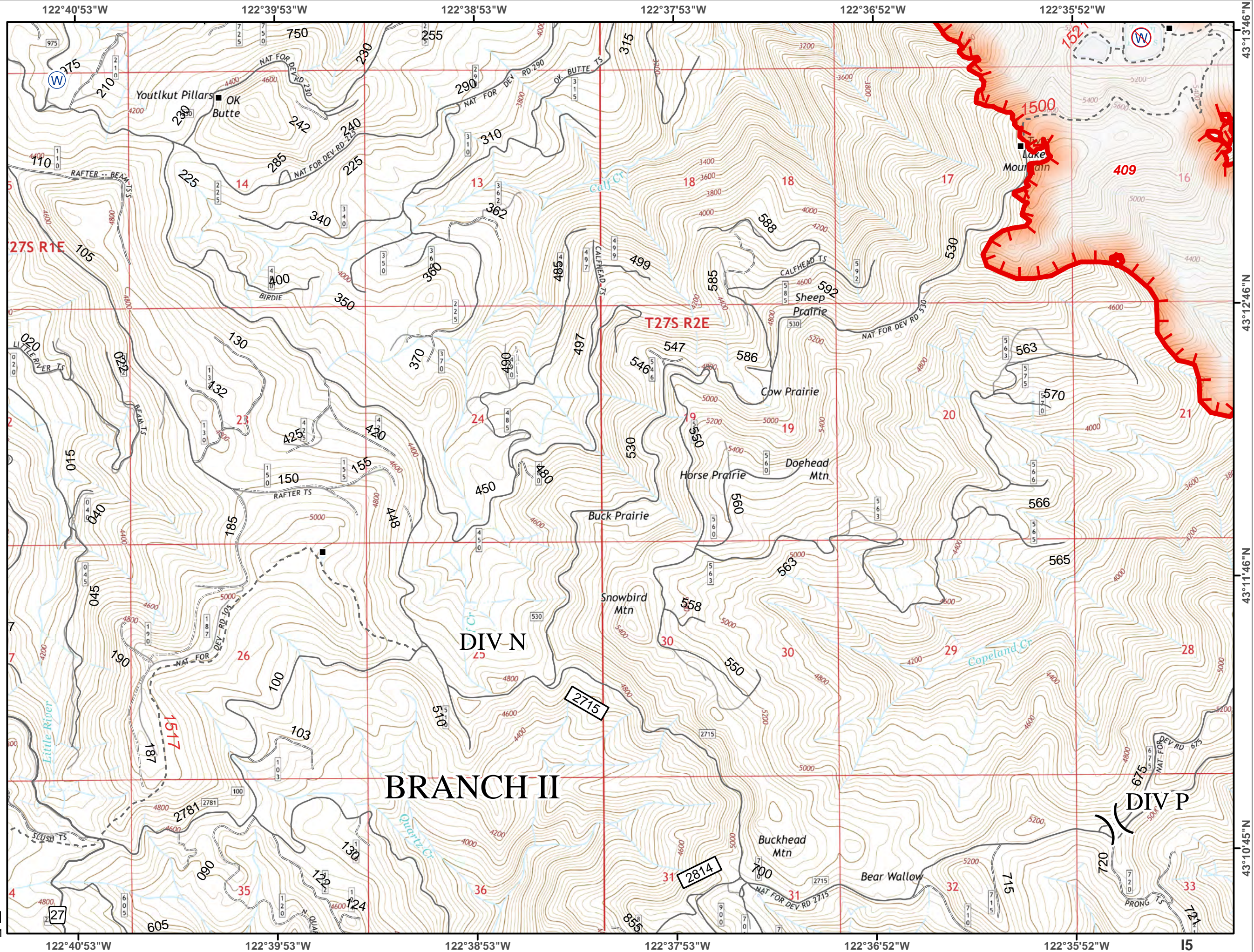
Umpqua North Complex
OR-UPF-000406
September 6, 2017
I5



- Structure
- Ⓜ Water Source
- Ⓜ Restricted Water Source
- ⎵ Division Break
- ┌ Uncontrolled Fire Edge



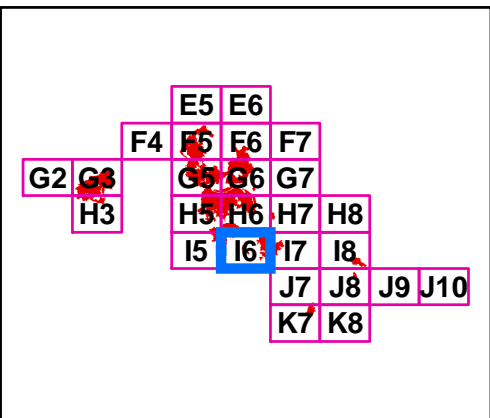
NAD 83 UTM Zone 10N



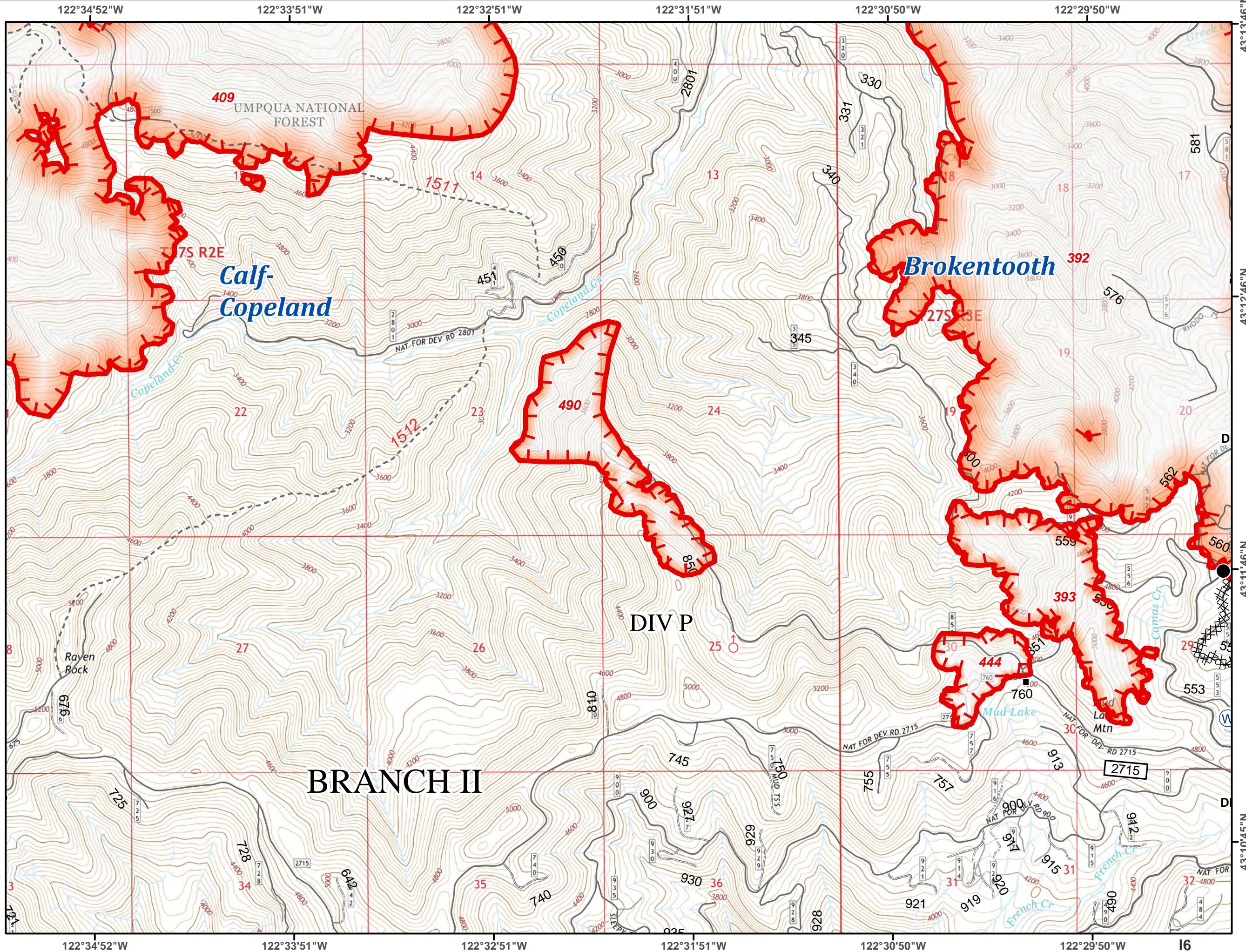
Umpqua North Complex
OR-UPF-000406
September 6, 2017
I6



- Structure
- Drop Point
- ♂ Spot Fire
- ⊕ Water Source
- ┌ Uncontrolled Fire Edge
- XXXXX Completed Dozer Line



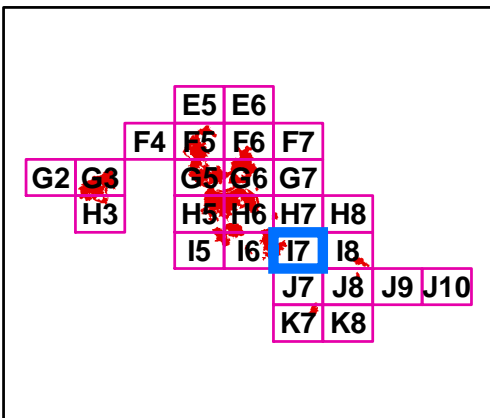
NAD 83 UTM Zone 10N



Umpqua North Complex
OR-UPF-000406
September 6, 2017
I7

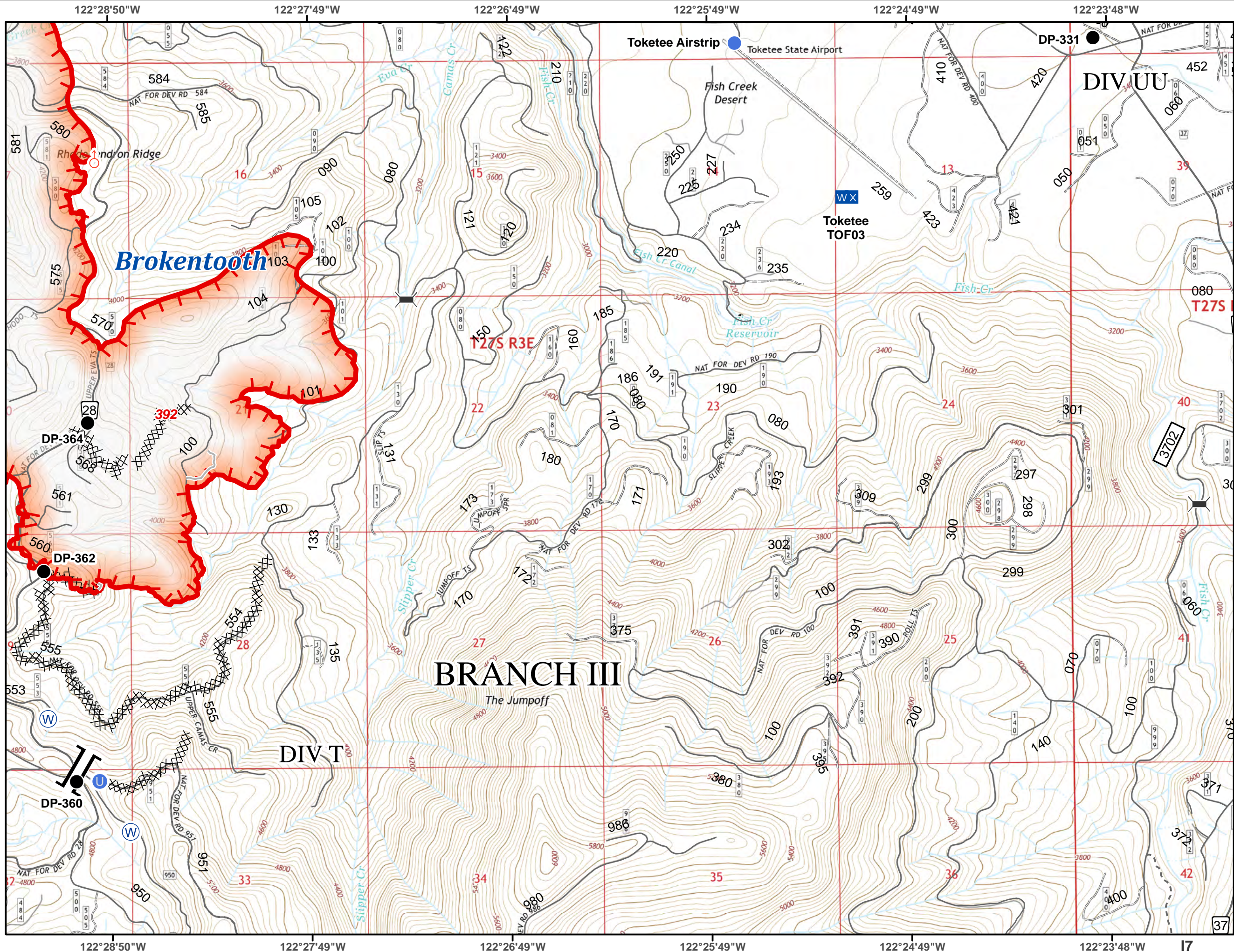


- Bridge
- Drop Point
- Unimproved Landing Area
- Helispot
- Mobile Weather Unit
- Spot Fire
- Water Source
- Branch Break
- Uncontrolled Fire Edge
- Completed Dozer Line
- Completed Hand Line



Miles

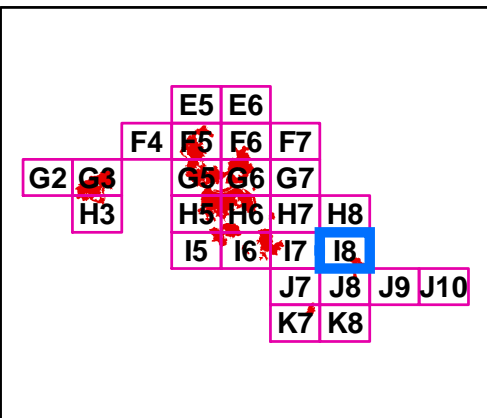
NAD 83 UTM Zone 10N



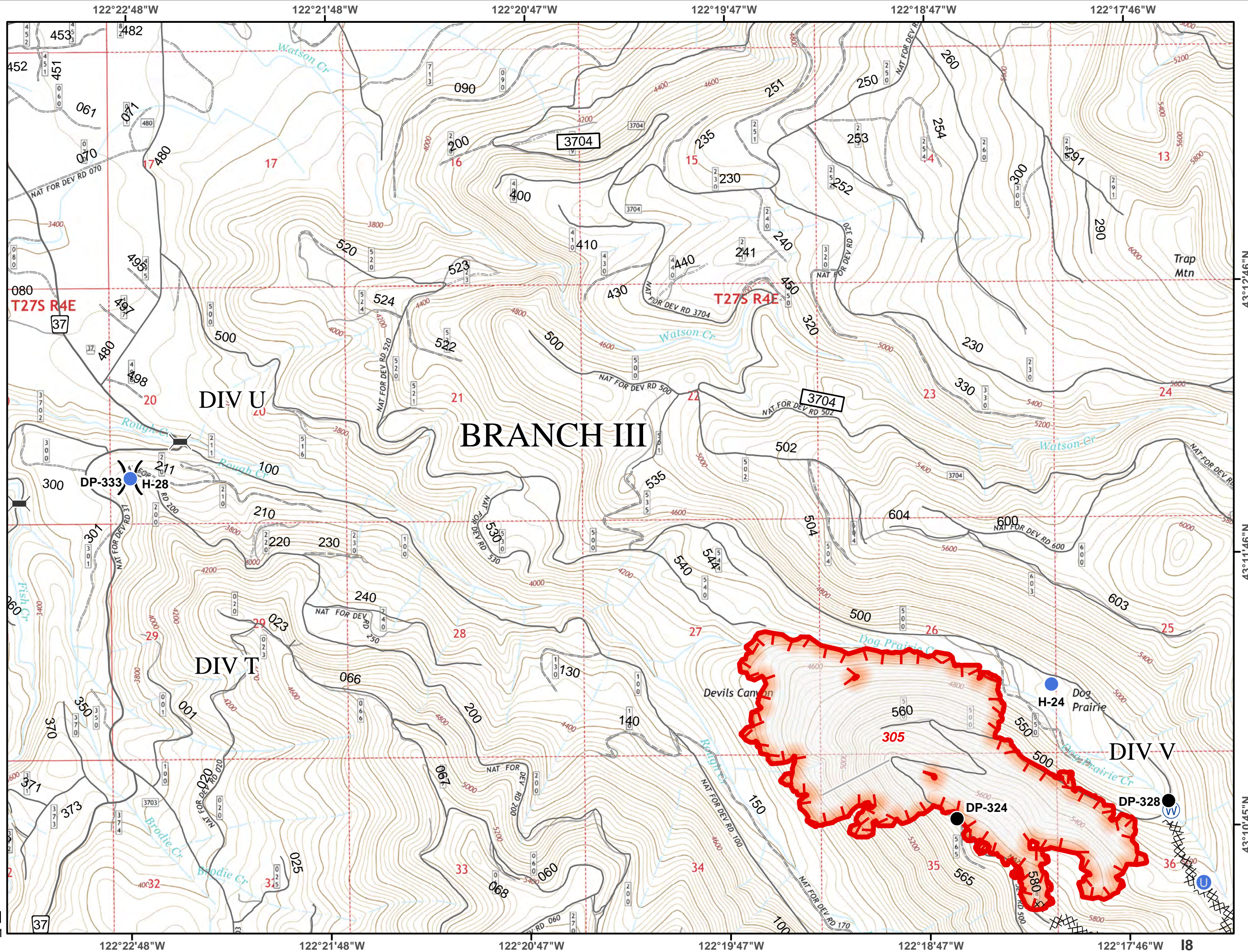
**Umpqua North
Complex
OR-UPF-000406
September 6, 2017
I8**



- Bridge
- Drop Point
- Unimproved Landing Area
- Helispot
- Water Source
- Division Break
- Uncontrolled Fire Edge
- Completed Dozer Line
- Completed Hand Line



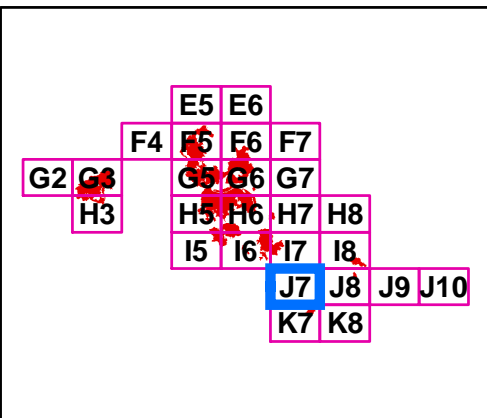
NAD 83 UTM Zone 10N



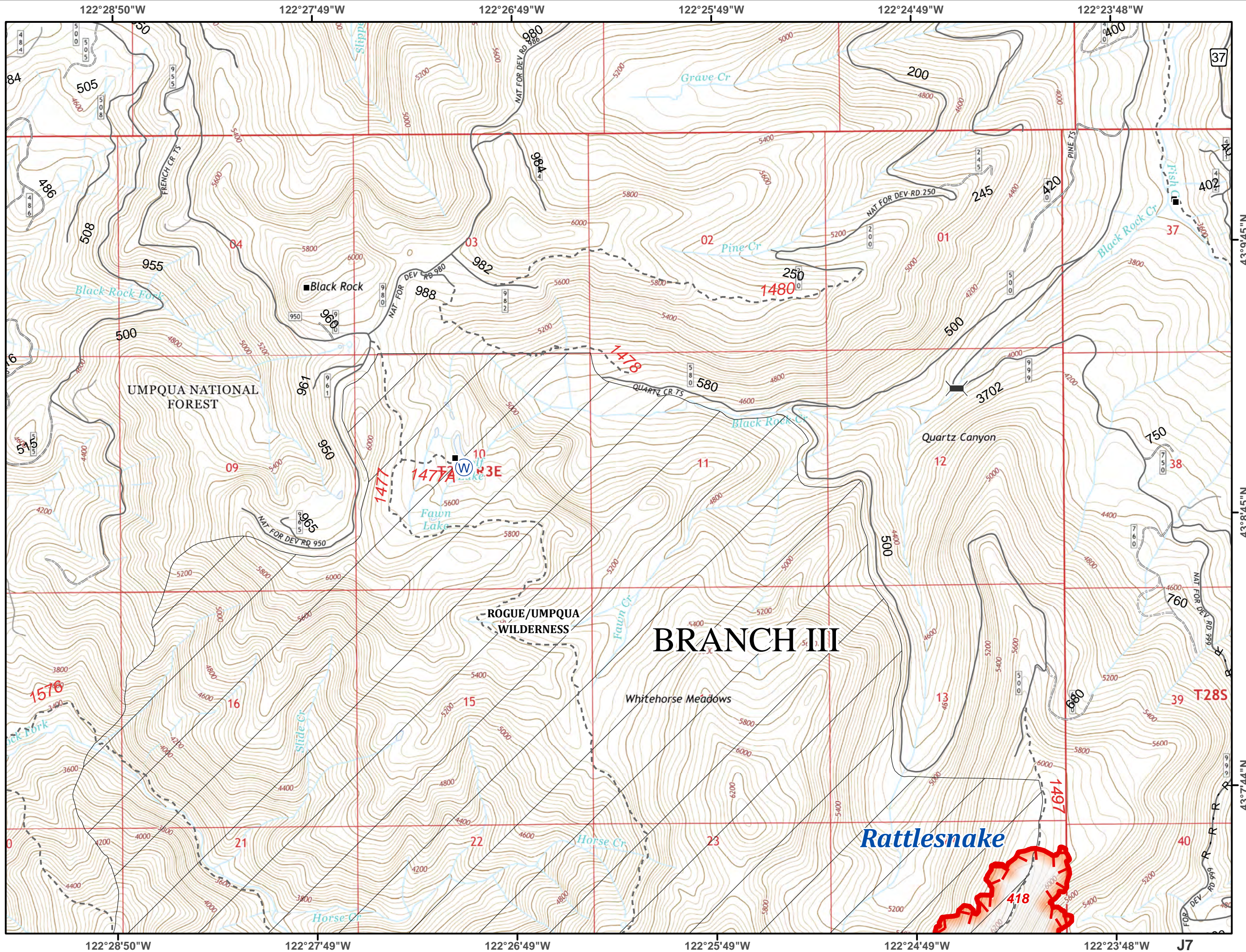
**Umpqua North
Complex
OR-UPF-000406
September 6, 2017
J7**



- Structure
- ≡ Bridge
- ⊕ Water Source
- ┌ Uncontrolled Fire Edge
- R - R Road as Completed Line
- ⊕ Wilderness



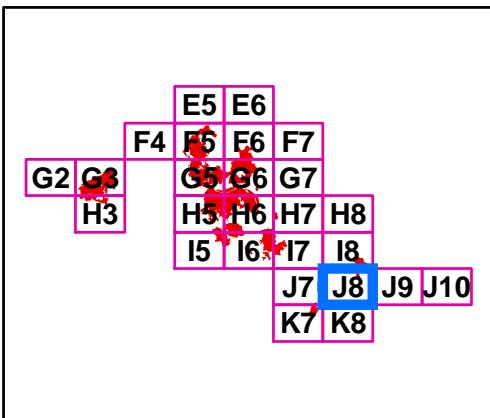
NAD 83 UTM Zone 10N



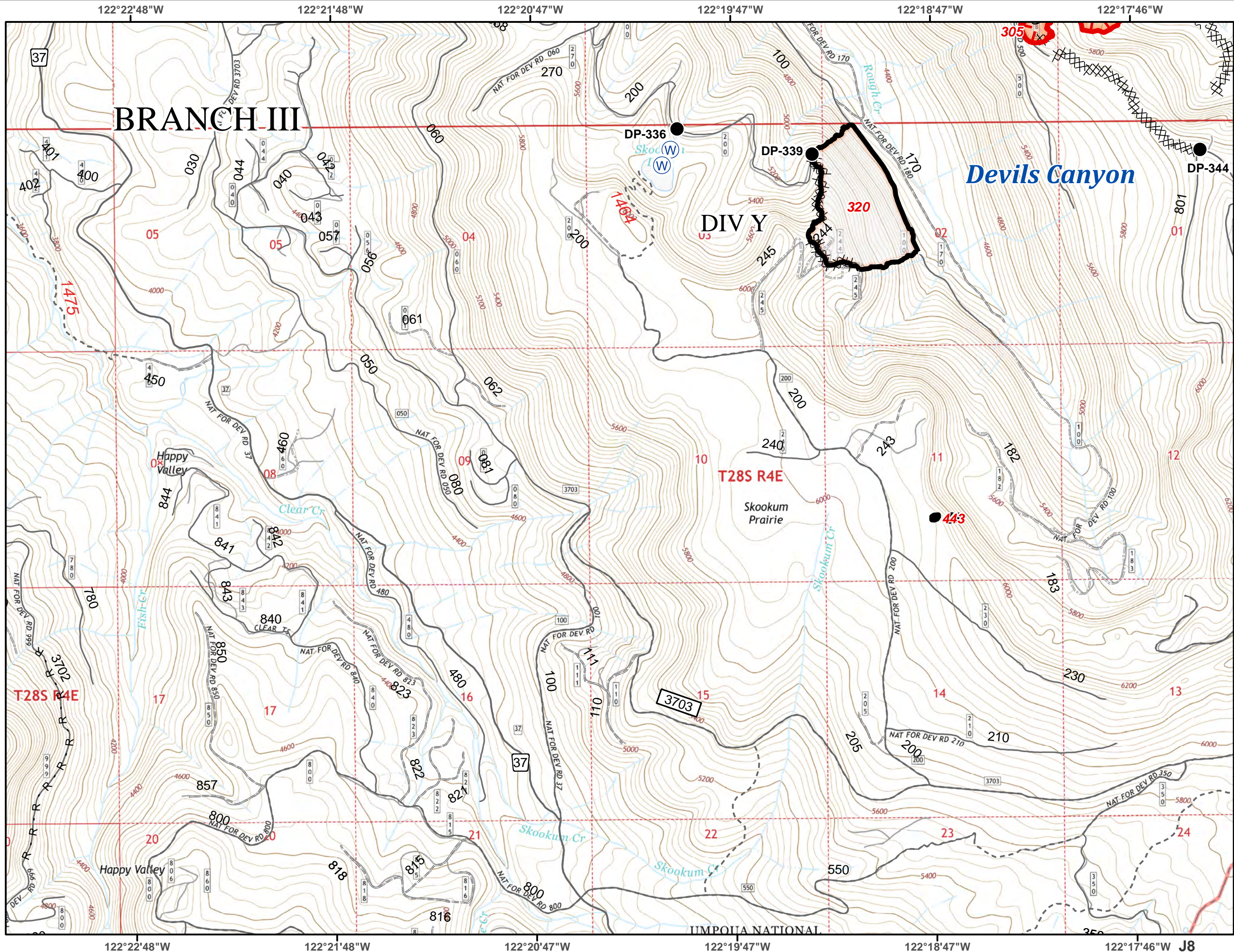
Umpqua North Complex
OR-UPF-000406
September 6, 2017
J8



- Drop Point
- ⊕ Unimproved Landing Area
- ⊕ Water Source
- ┌ Uncontrolled Fire Edge
- Completed Line
- XXXXX Completed Dozer Line
- Completed Hand Line
- R - R Road as Completed Line



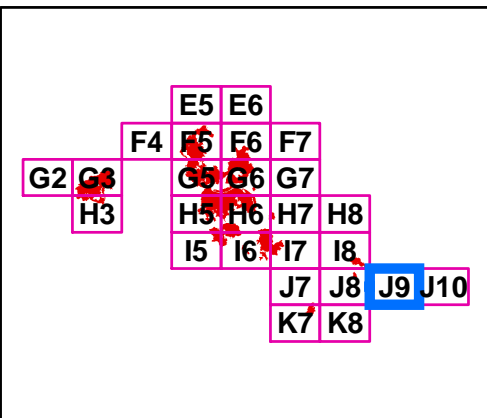
NAD 83 UTM Zone 10N



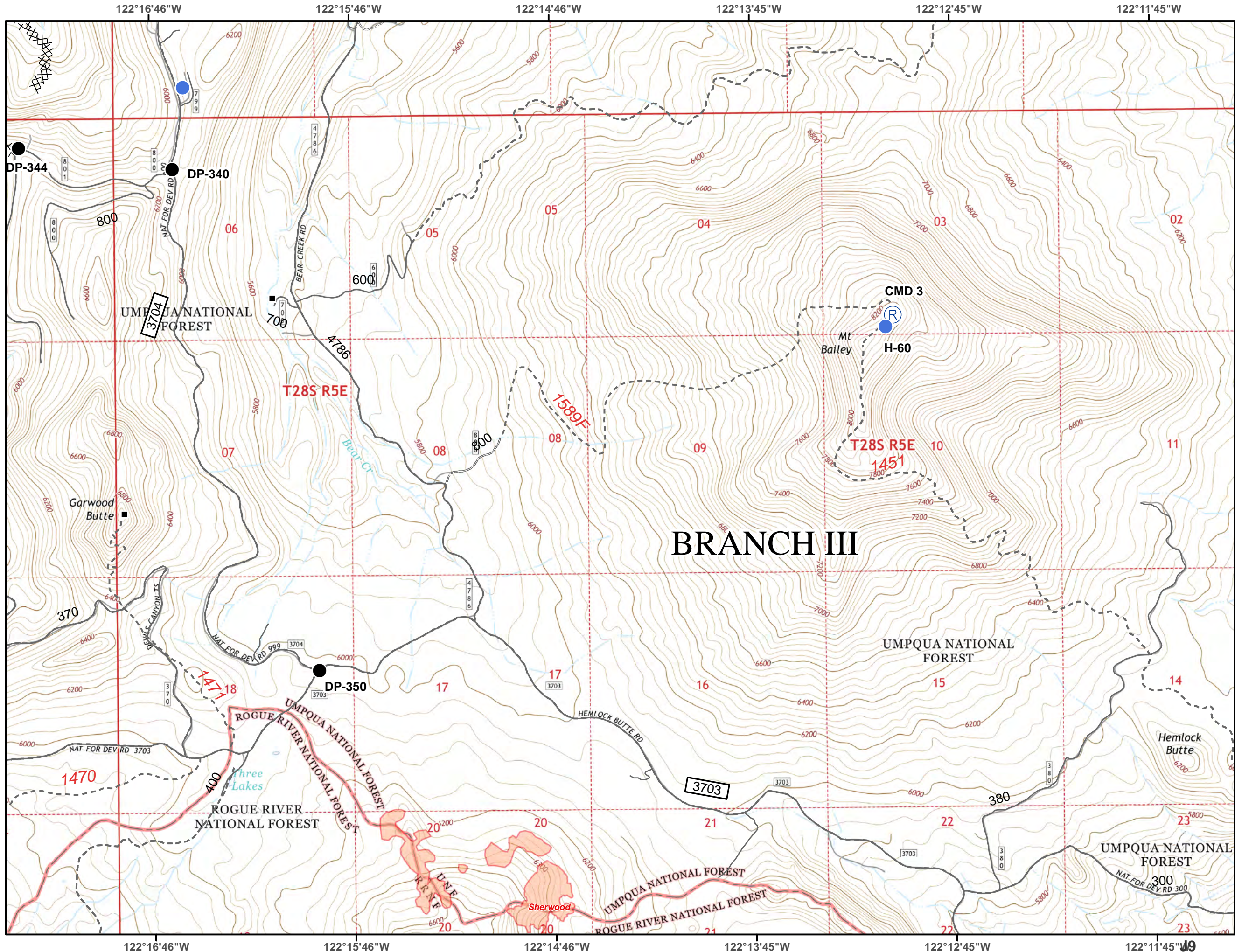
**Umpqua North
Complex
OR-UPF-000406
September 6, 2017
J9**



- Structure
- Drop Point
- U Unimproved Landing Area
- Helispot
- Ⓡ Repeater
- XXXXX Completed Dozer Line
- Completed Hand Line



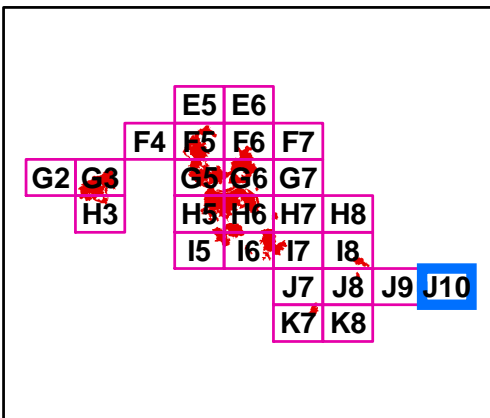
NAD 83 UTM Zone 10N



**Umpqua North
Complex
OR-UPF-000406
September 6, 2017
J10**

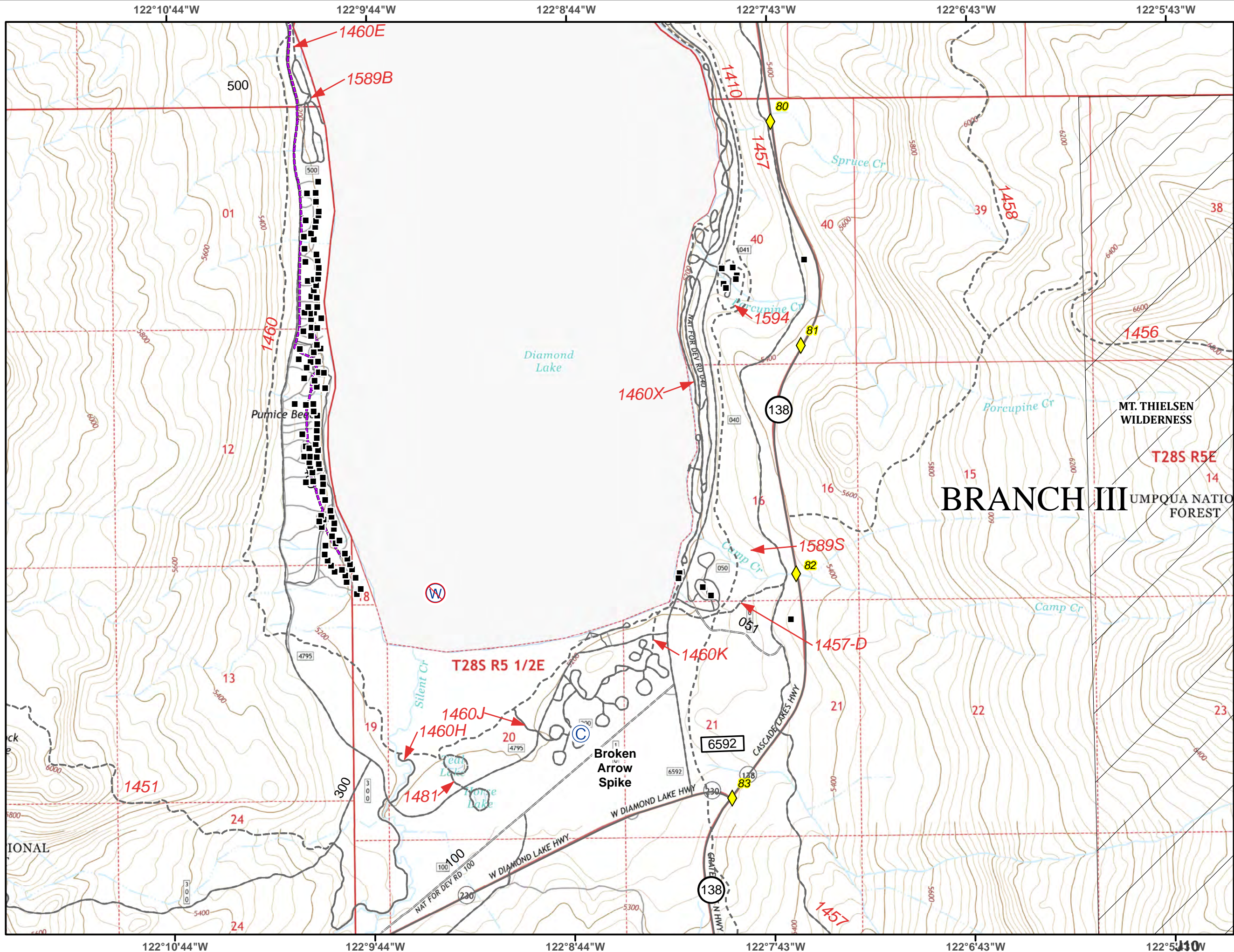


- Mile Post
- Structure
- Camp
- Restricted Water Source
- Wilderness



Miles

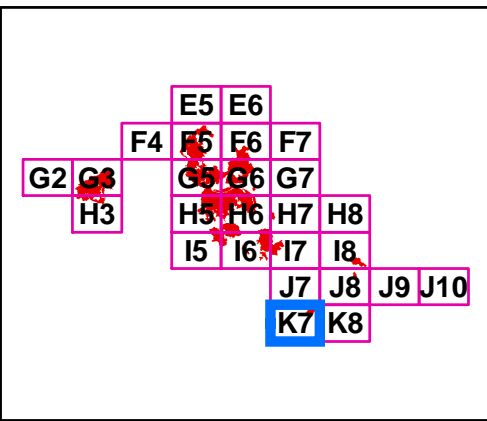
NAD 83 UTM Zone 10N



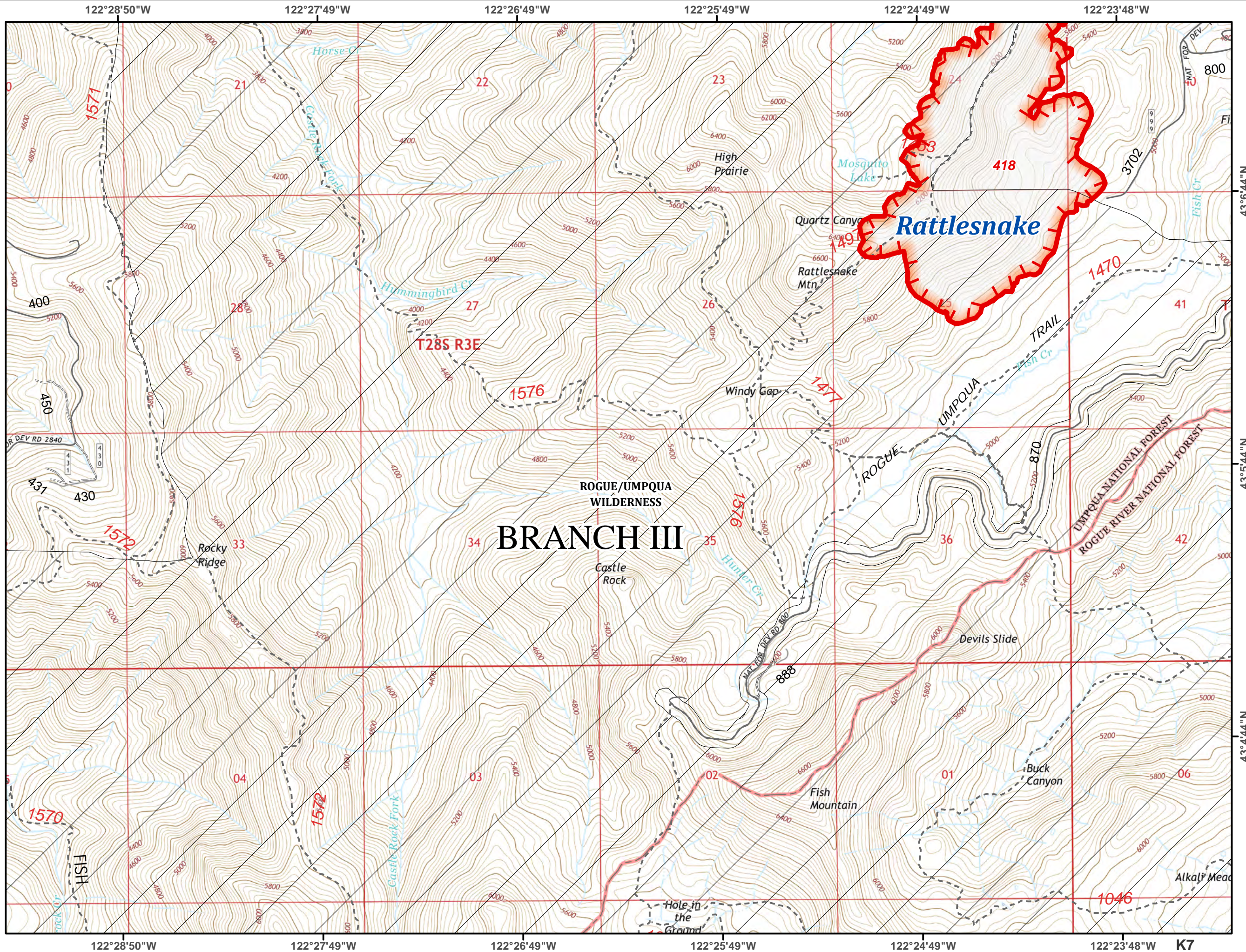
Umpqua North
Complex
OR-UPF-000406
September 6, 2017
K7



Uncontrolled Fire Edge
 Wilderness



NAD 83 UTM Zone 10N

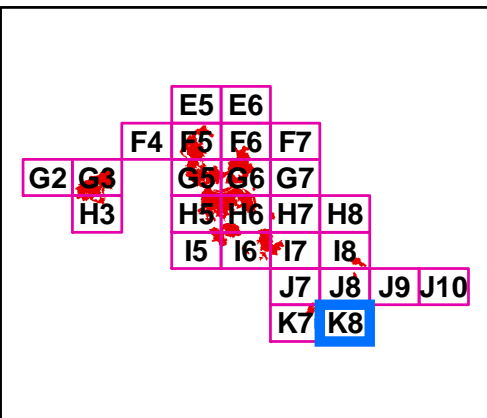


K7

Umpqua North
Complex
OR-UPF-000406
September 6, 2017
K8



Wilderness



Miles

NAD 83 UTM Zone 10N

