

Umpqua North Complex
OR-UPF-000406
September 7, 2017
IAP Index



BRANCH V

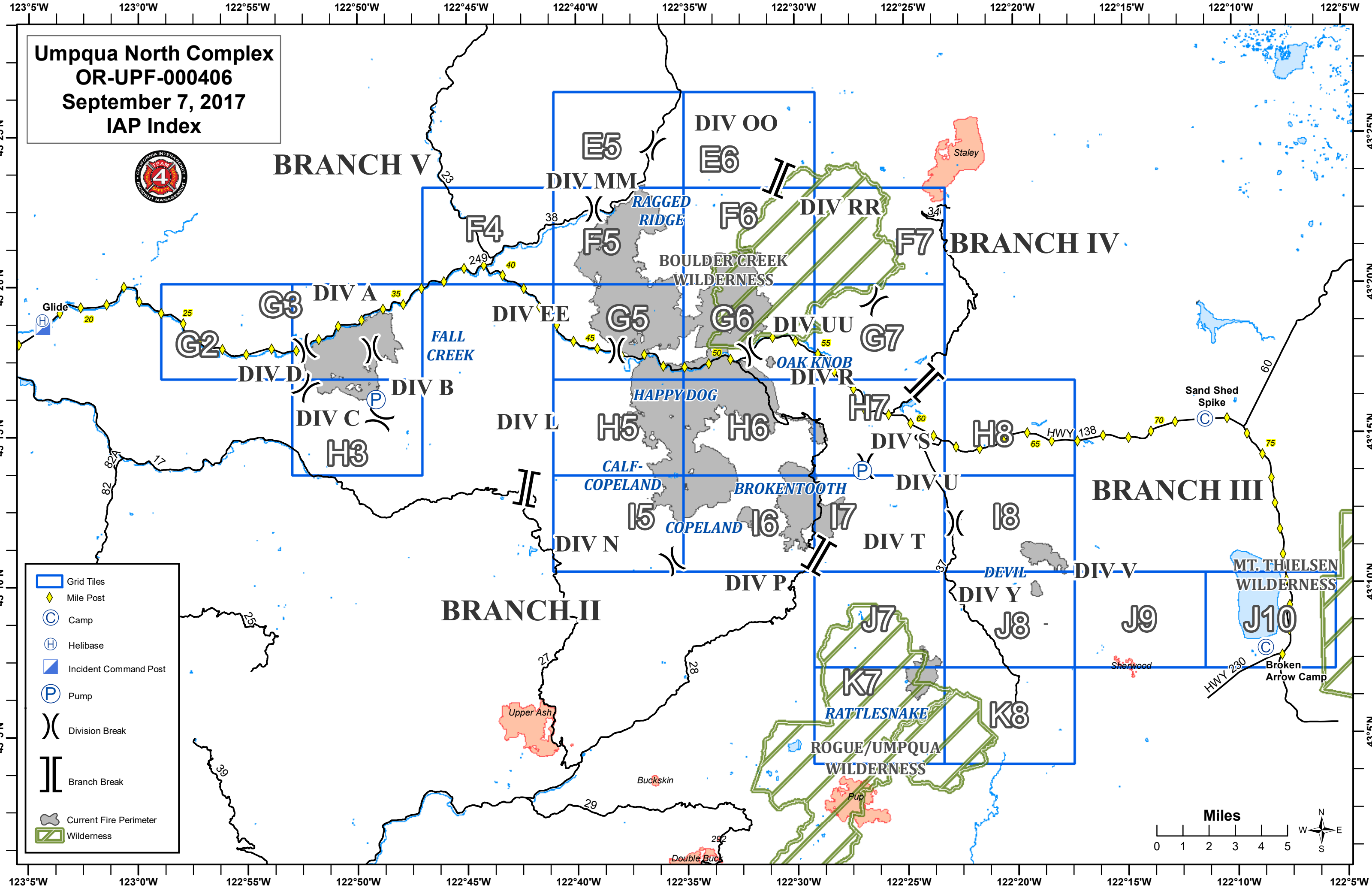
BRANCH IV

BRANCH III

BRANCH II








- Grid Tiles
- Mile Post
- Camp
- Helibase
- Incident Command Post
- Pump
- Division Break
- Branch Break
- Current Fire Perimeter
- Wilderness

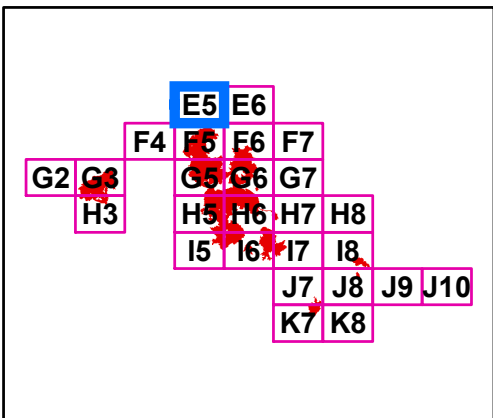
Miles



**Umpqua North
Complex
OR-UPF-000406
September 7, 2017
E5**

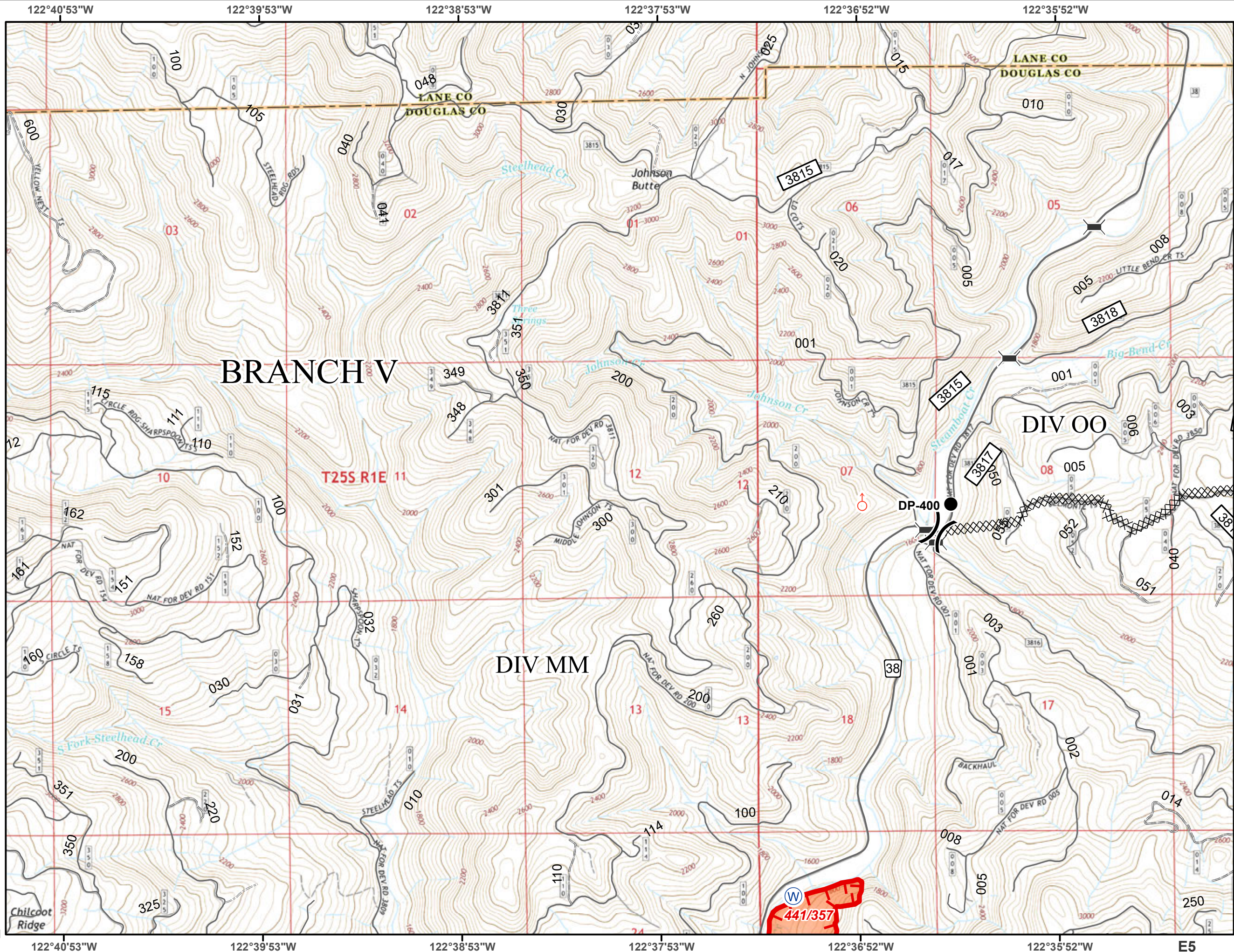


-  Bridge
-  Drop Point
-  Spot Fire
-  Water Source
-  Division Break
-  Uncontrolled Fire Edge
-  Completed Dozer Line



Miles

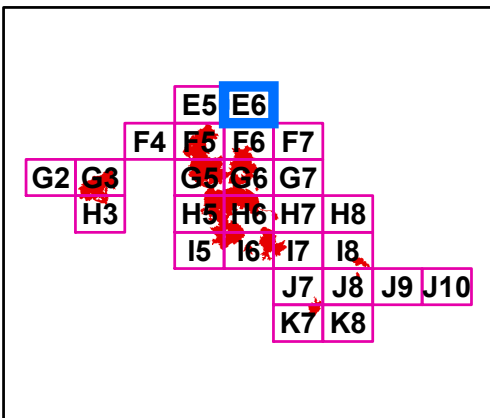
NAD 83 UTM Zone 10N



Umpqua North Complex
OR-UPF-000406
September 7, 2017
E6

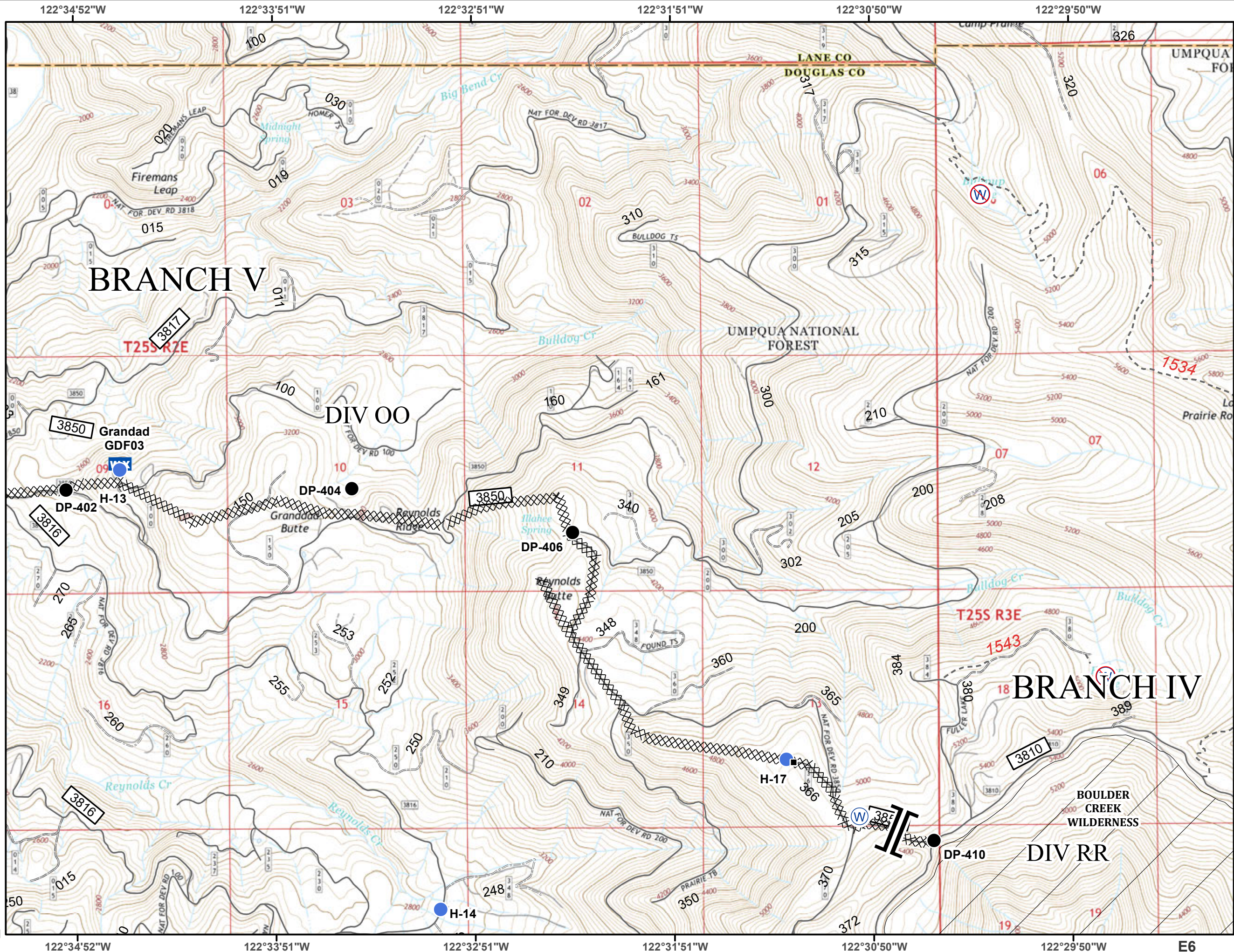


- Structure
- Drop Point
- Helispot
- WX Mobile Weather Unit
- W Water Source
- W Restricted Water Source
- || Branch Break
- XXXXX Completed Dozer Line
- Wilderness



Miles

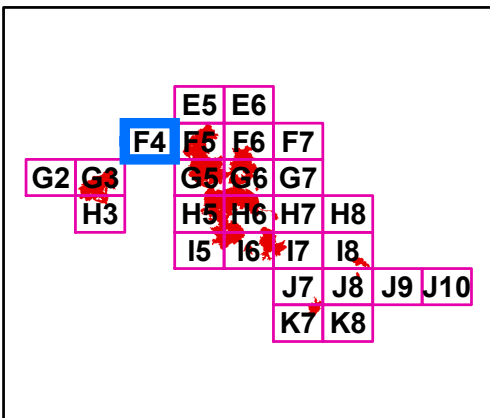
NAD 83 UTM Zone 10N



Umpqua North Complex
OR-UPF-000406
September 7, 2017
F4

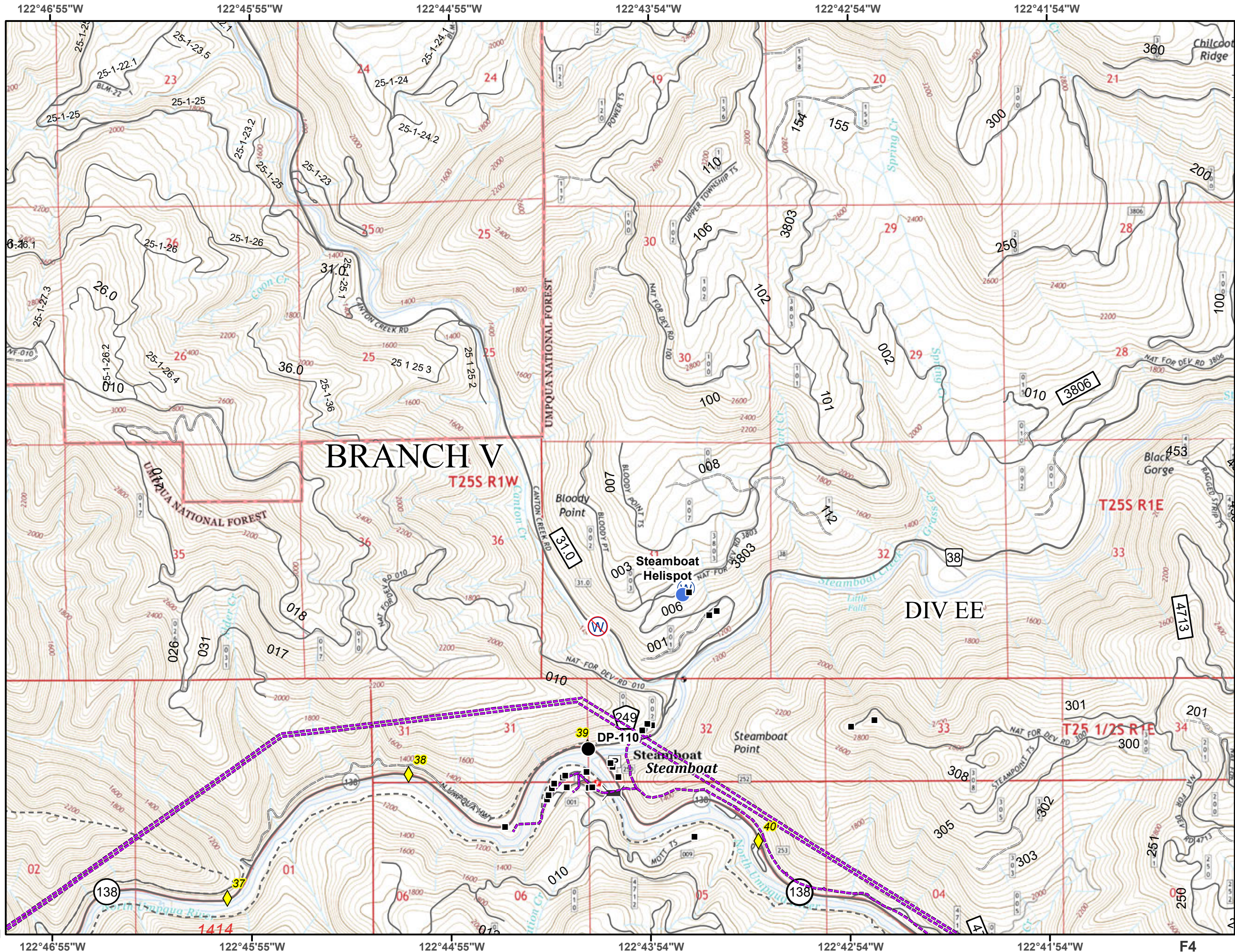


- Mile Post
- Structure
- Bridge
- Drop Point
- Helispot
- Water Source
- Restricted Water Source
- Parking Area
- Powerline



Miles

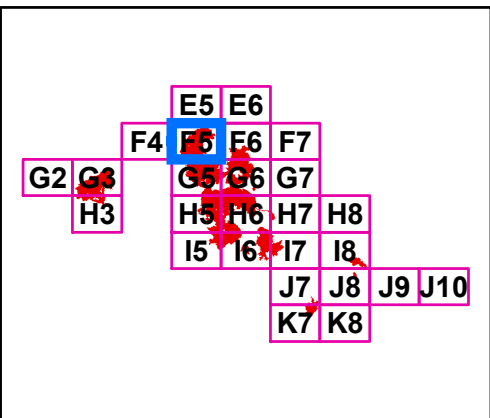
NAD 83 UTM Zone 10N



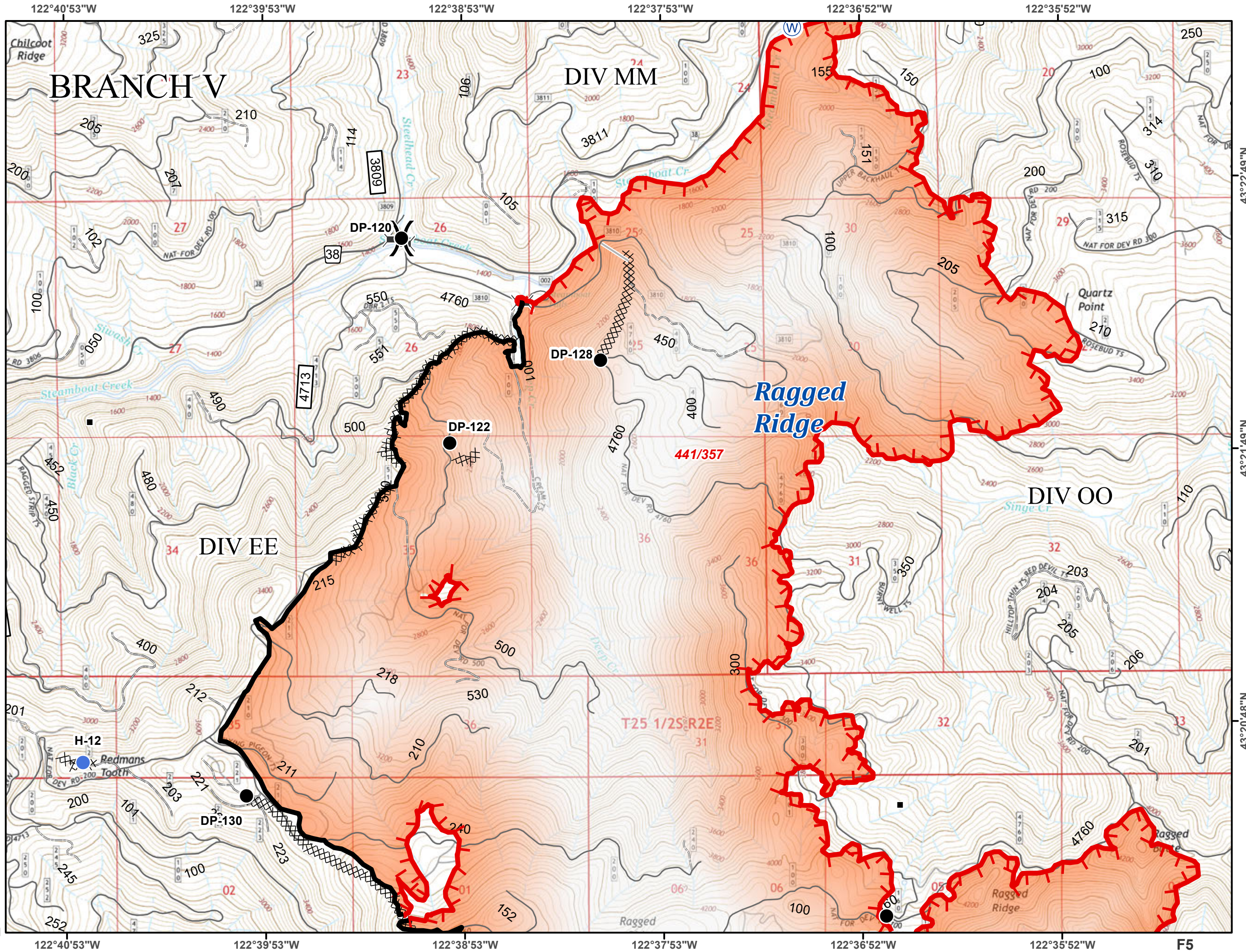
**Umpqua North
Complex
OR-UPF-000406
September 7, 2017
F5**



- Structure
- ≡ Bridge
- Drop Point
- Helispot
- Ⓜ Water Source
-) Division Break
- ┌ Uncontrolled Fire Edge
- Completed Line
- XXXXX Completed Dozer Line
- Completed Hand Line



NAD 83 UTM Zone 10N



122°40'53"W

122°39'53"W

122°38'53"W

122°37'53"W

122°36'52"W

122°35'52"W

122°40'53"W

122°39'53"W

122°38'53"W

122°37'53"W

122°36'52"W

122°35'52"W

43°22'49"N

43°21'49"N

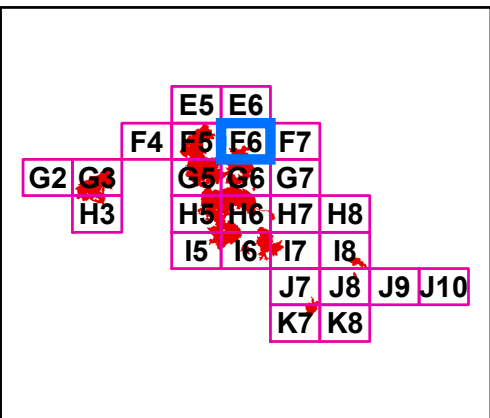
43°20'48"N

F5

Umpqua North Complex
OR-UPF-000406
September 7, 2017
F6

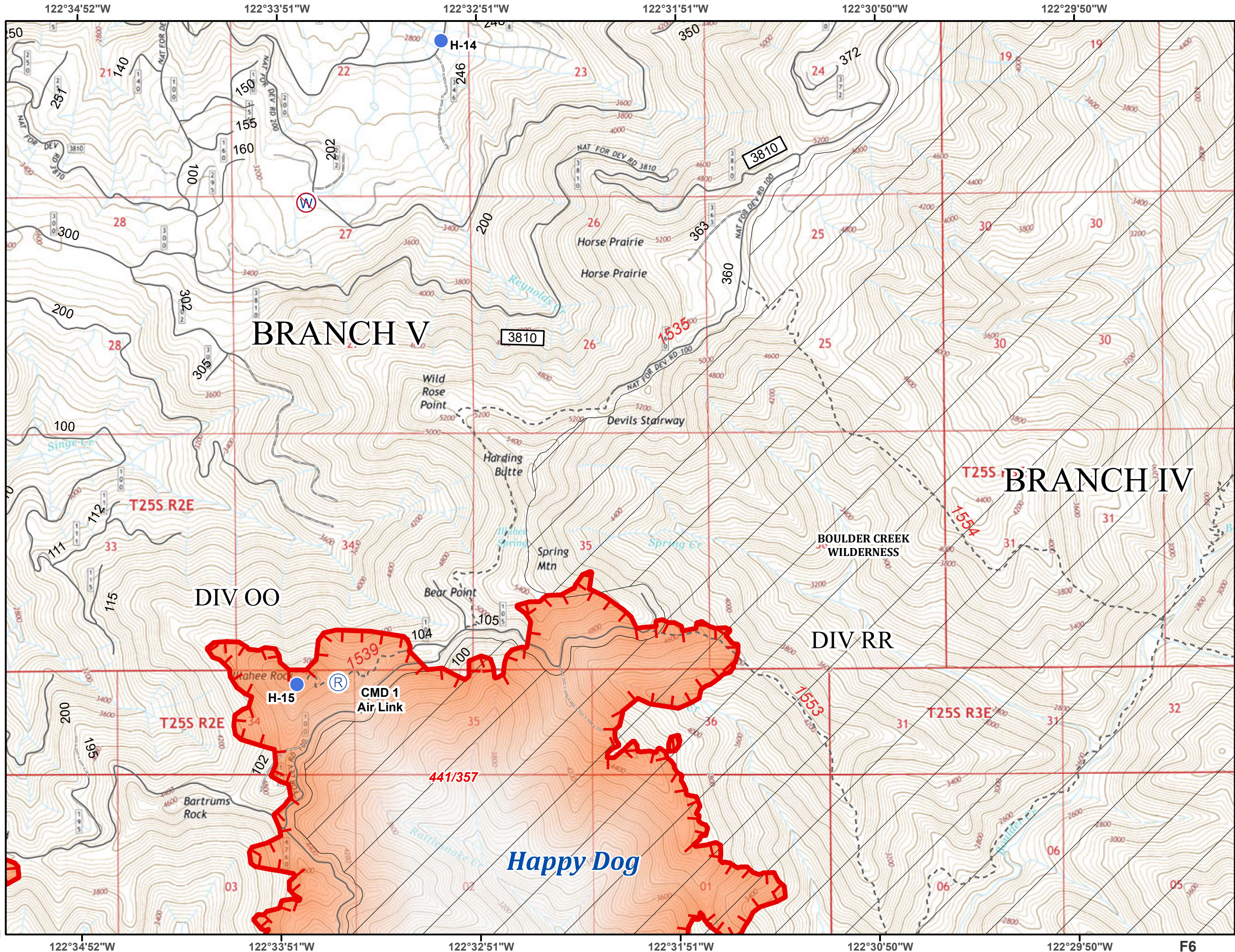


- Helispot
- R Repeater
- W Restricted Water Source
- Uncontrolled Fire Edge
- Wilderness



Miles

NAD 83 UTM Zone 10N

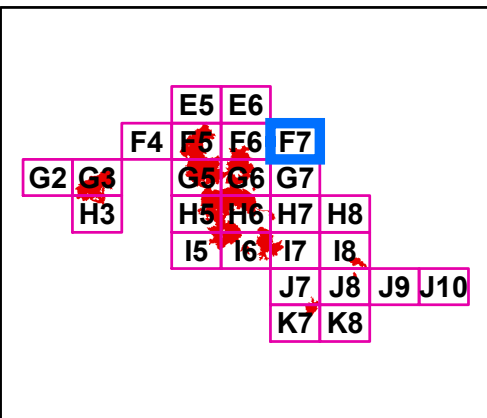


F6

**Umpqua North
Complex
OR-UPF-000406
September 7, 2017
F7**

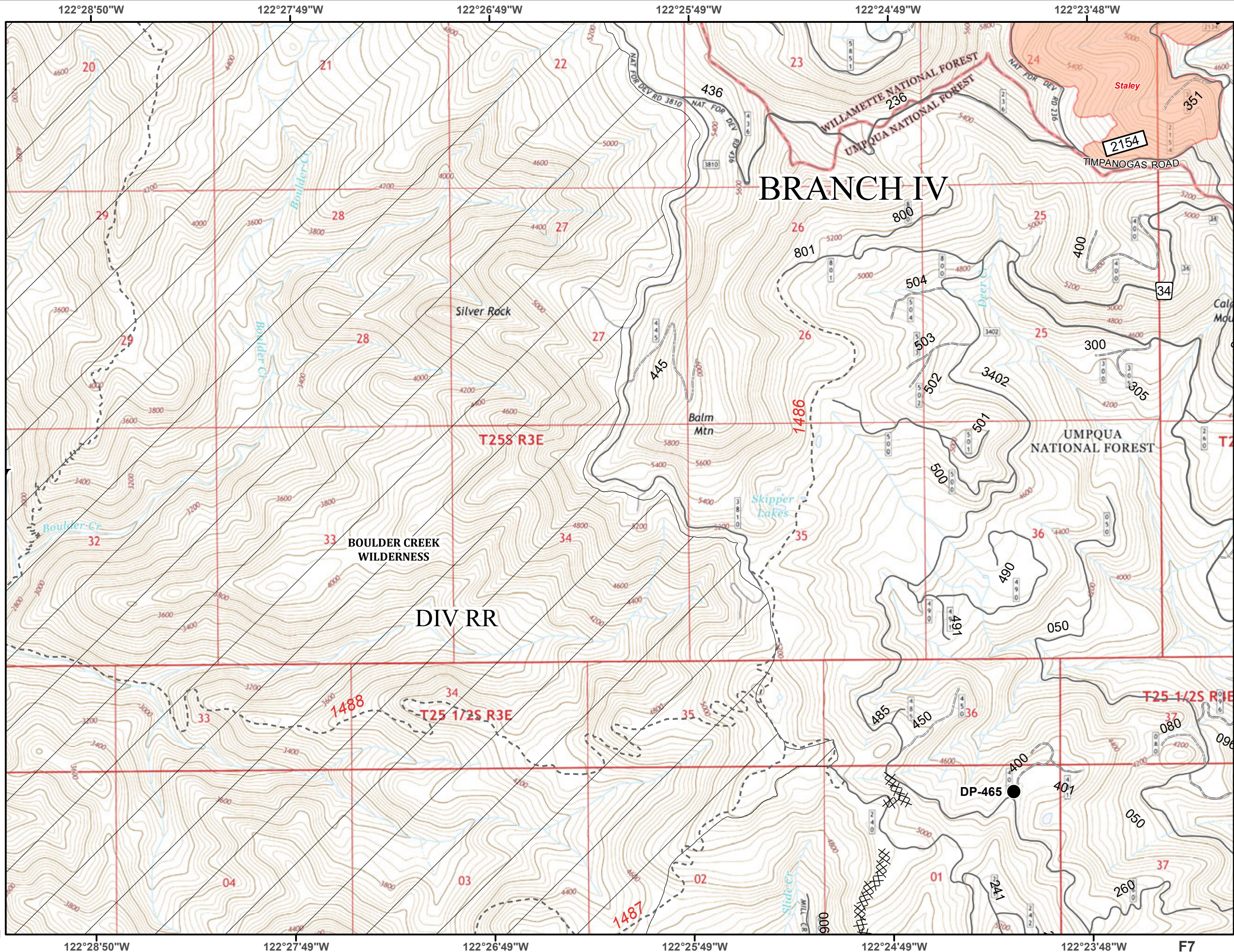


- Drop Point
- XXXXX Completed Dozer Line
- Wilderness



Miles

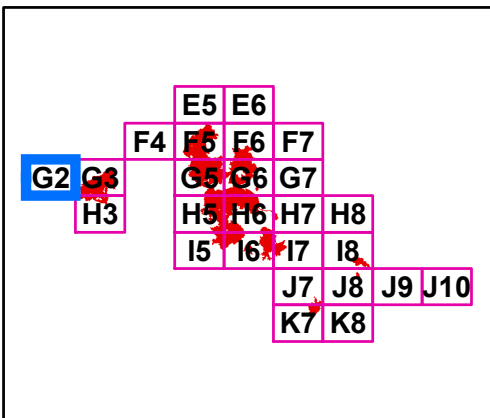
NAD 83 UTM Zone 10N



Umpqua North Complex
OR-UPF-000406
September 7, 2017
G2

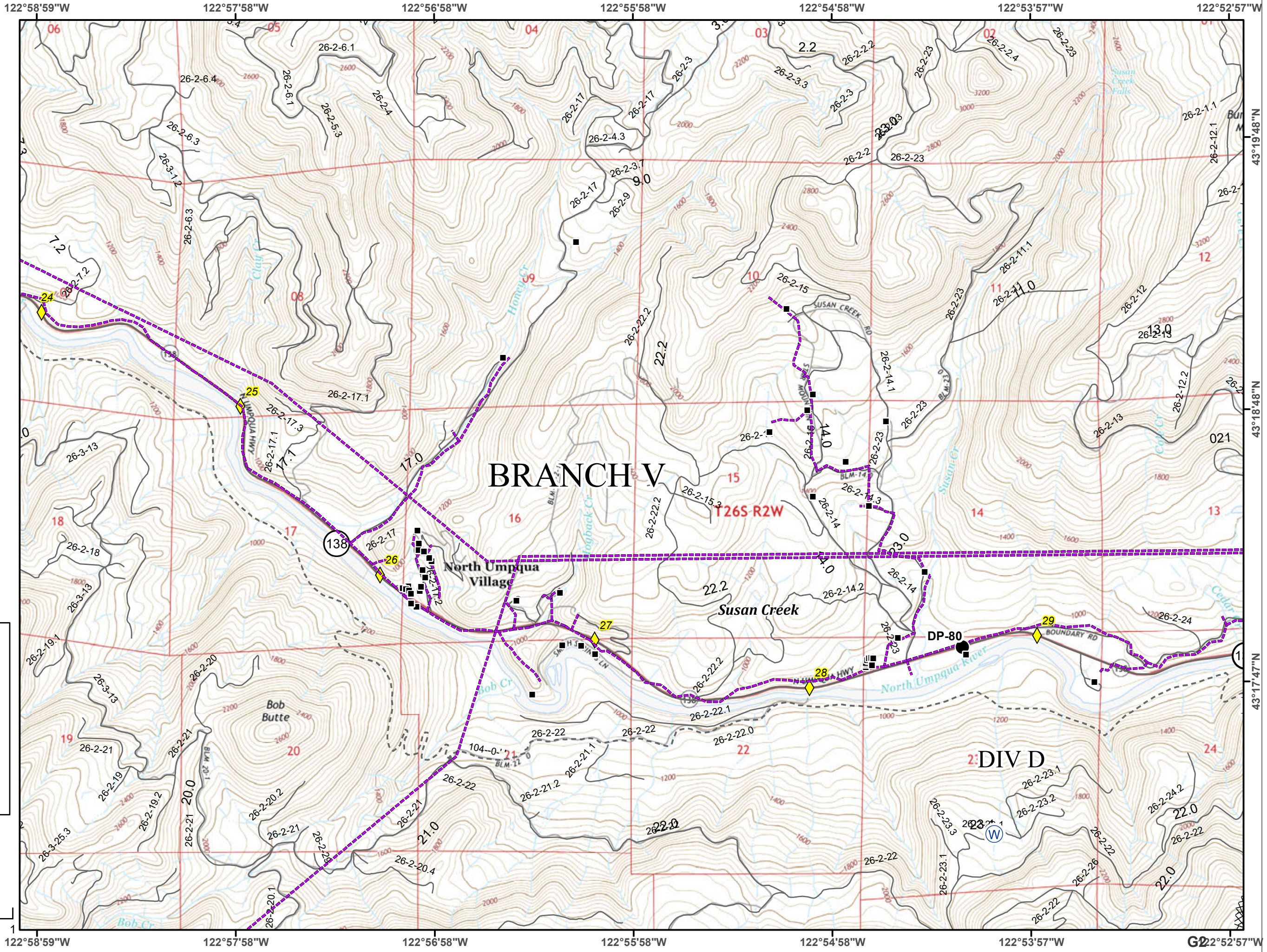


- ◆ Mile Post
- Structure
- Drop Point
- ⊙ Water Source
- XXXXX Completed Dozer Line
- Powerline



Miles

NAD 83 UTM Zone 10N

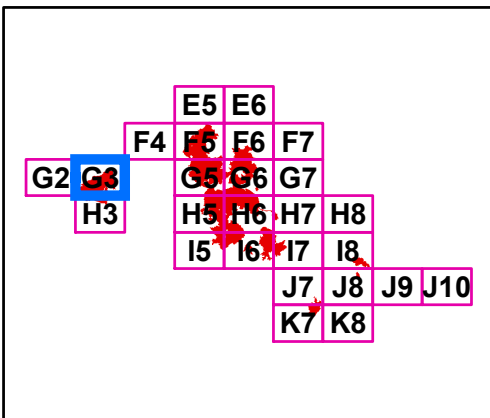


G22°52'57"W

Umpqua North Complex
OR-UPF-000406
September 7, 2017
G3

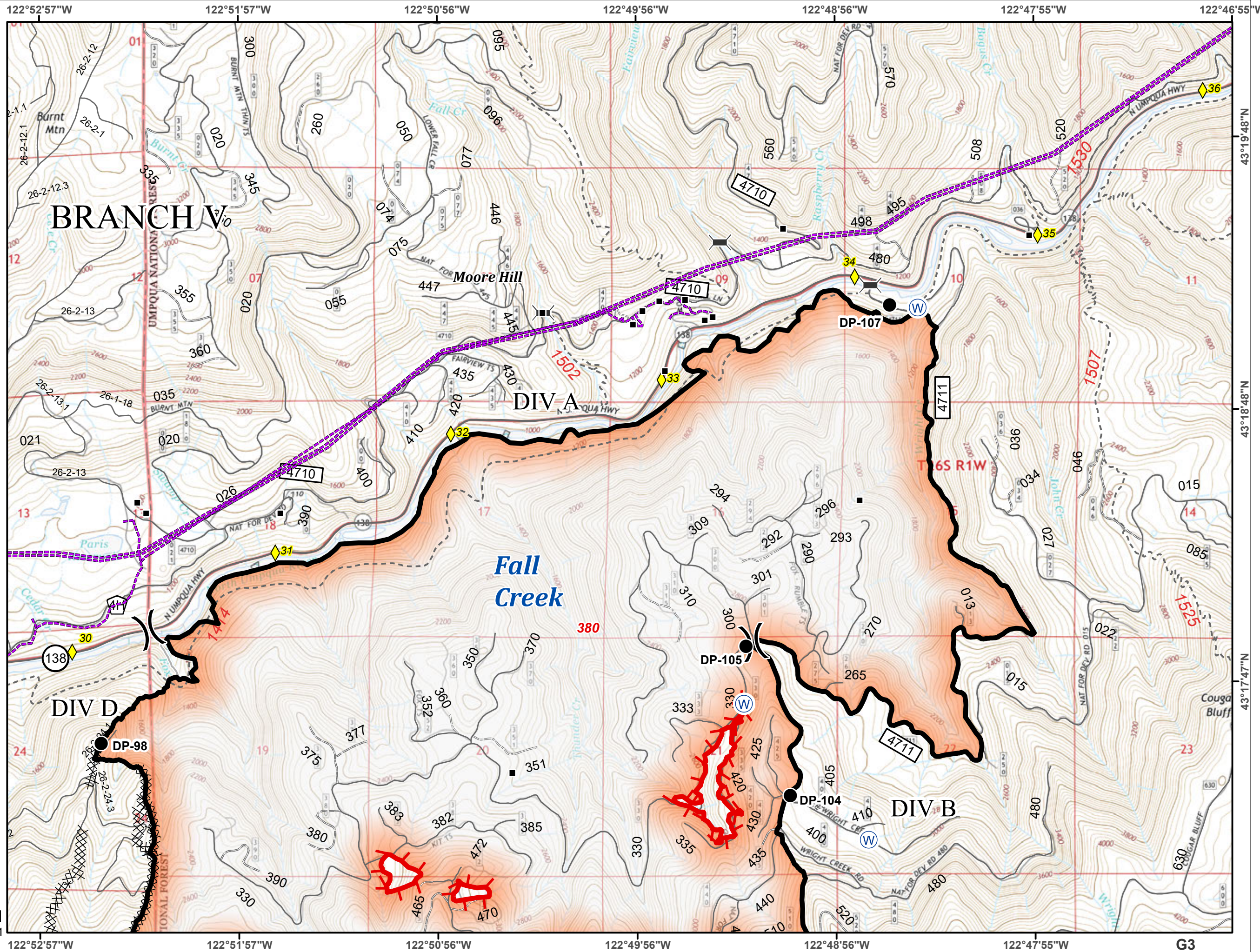


- Mile Post
- Structure
- Bridge
- Drop Point
- Water Source
- Division Break
- Uncontrolled Fire Edge
- Completed Line
- Completed Dozer Line
- Completed Hand Line
- Powerline



Miles

NAD 83 UTM Zone 10N

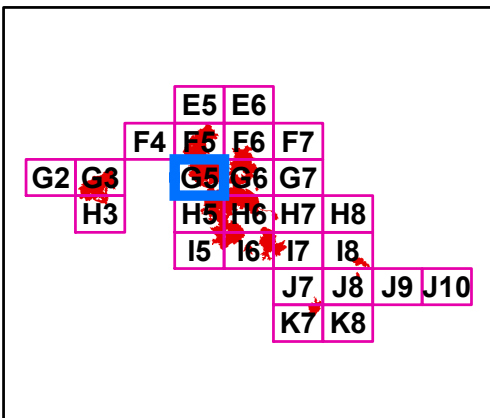


G3

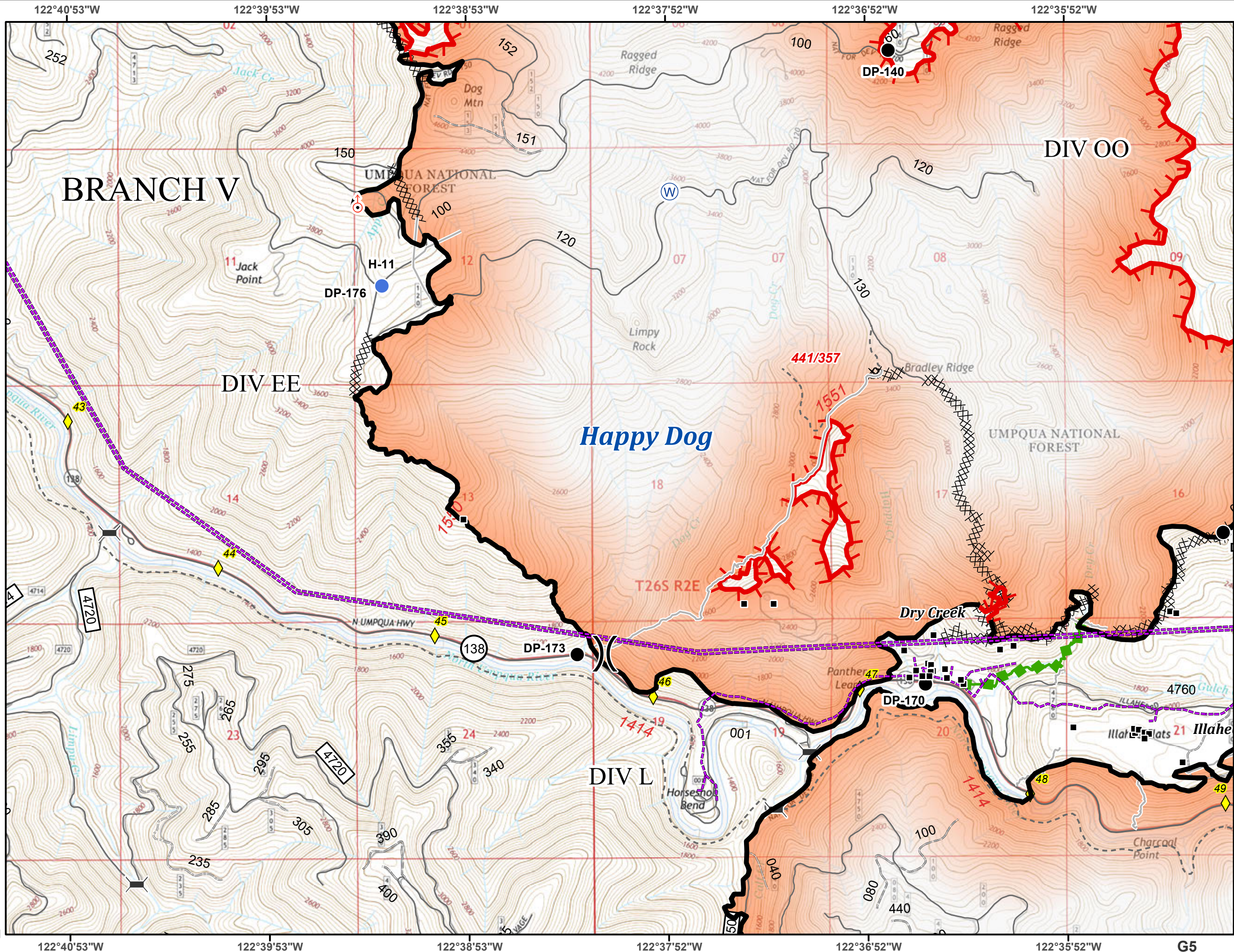
Umpqua North Complex
OR-UPF-000406
September 7, 2017
G5



- Mile Post
- Structure
- Bridge
- Drop Point
- Helispot
- Spot Fire
- Water Source
- Division Break
- Uncontrolled Fire Edge
- Completed Line
- Completed Dozer Line
- Completed Hand Line
- Escape Route
- Powerline



NAD 83 UTM Zone 10N

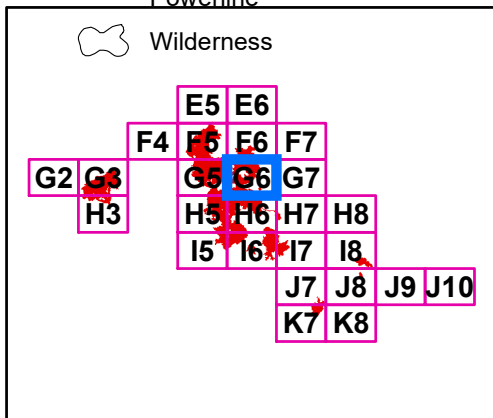


G5

Umpqua North Complex
OR-UPF-000406
September 7, 2017
G6

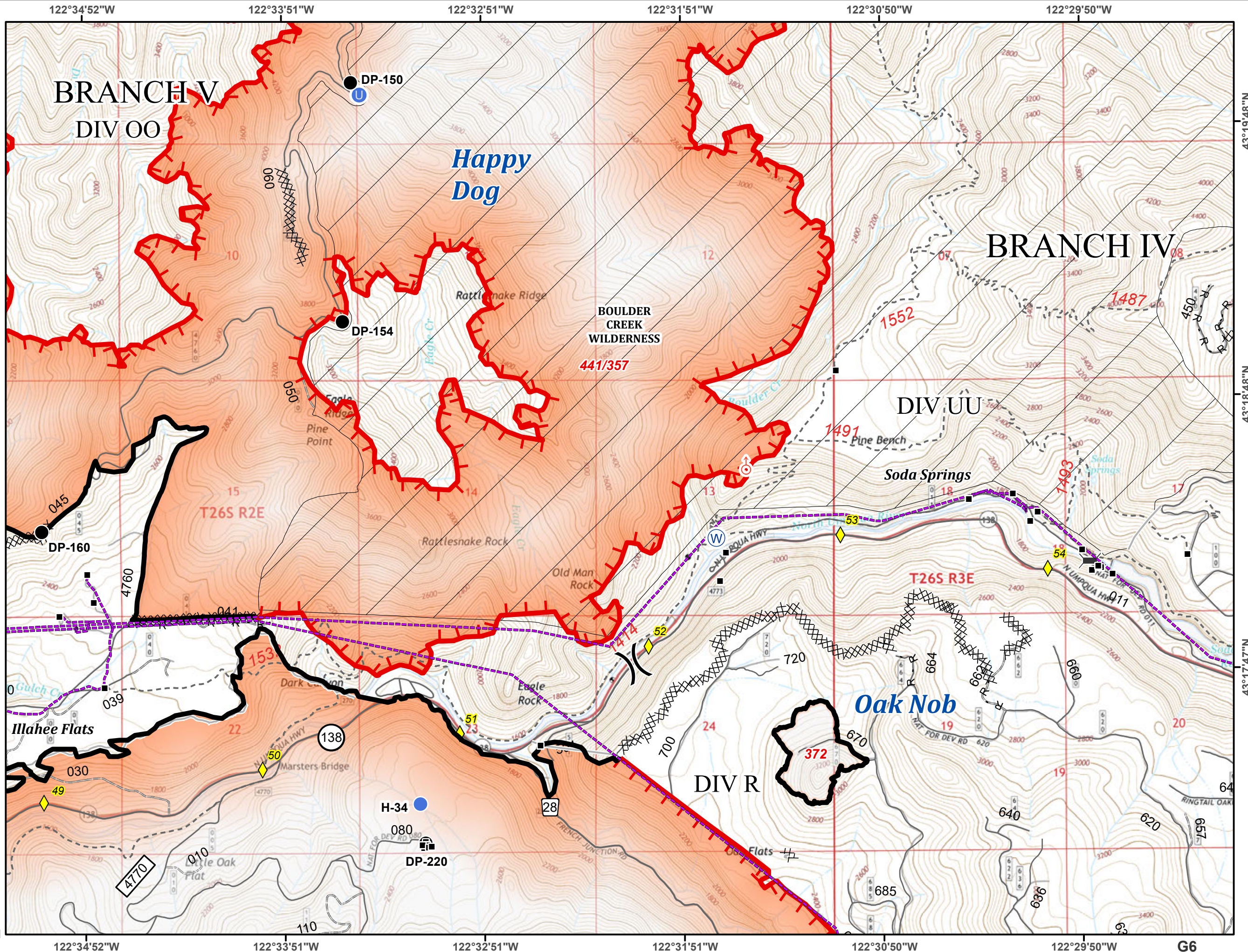


- Mile Post
- Structure
- Bridge
- Drop Point
- Unimproved Landing Area
- Helispot
- Spot Fire
- Water Source
- Division Break
- Uncontrolled Fire Edge
- Completed Line
- Completed Dozer Line
- Completed Hand Line
- R - R Road as Completed Line
- Powerline



Miles

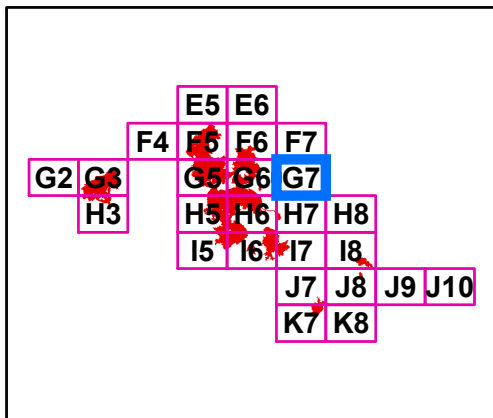
NAD 83 UTM Zone 10N



**Umpqua North
Complex
OR-UPF-000406
September 7, 2017
G7**

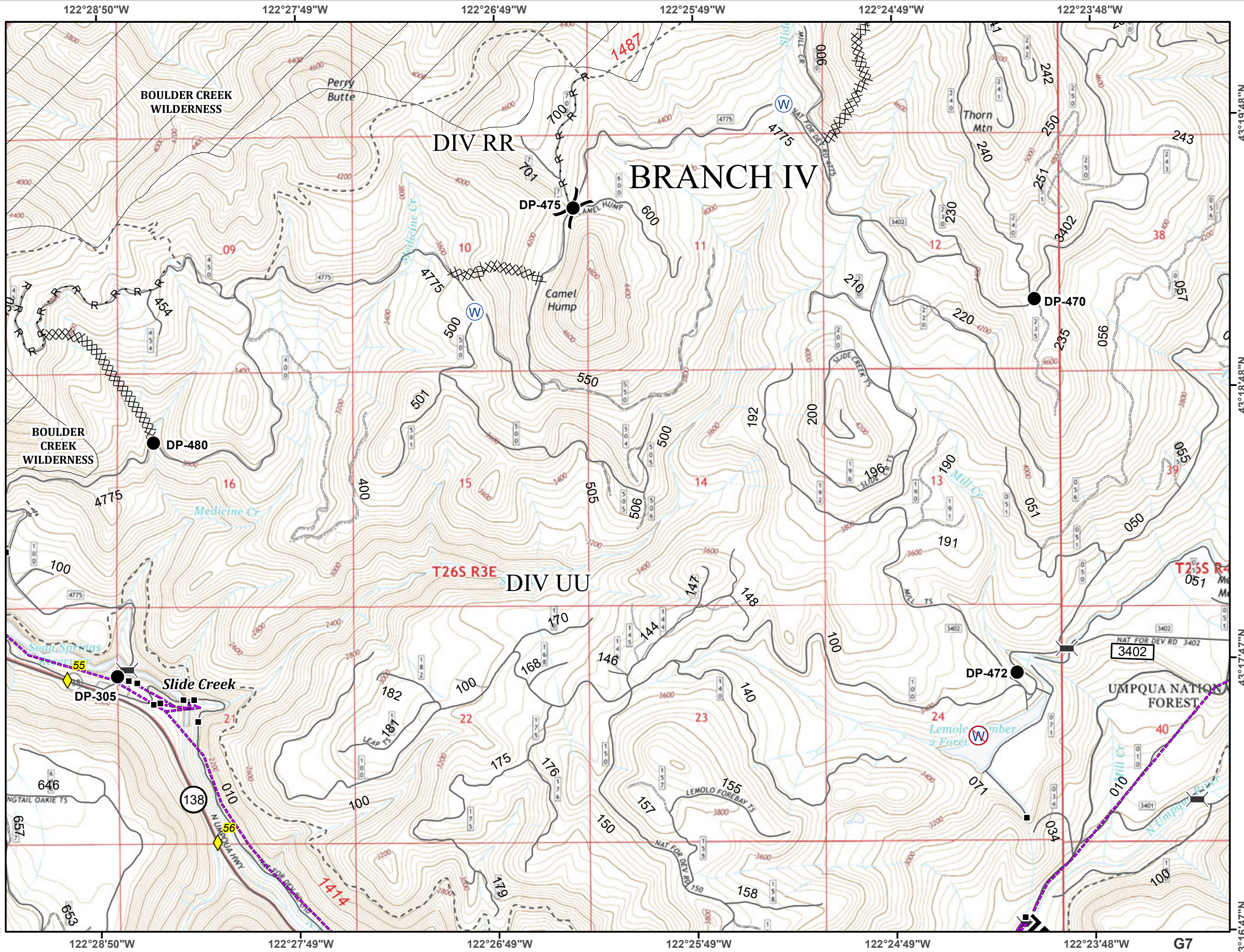


- Mile Post
- Structure
- Bridge
- Drop Point
- Water Source
- Restricted Water Source
- Division Break
- Branch Break
- Completed Dozer Line
- R - R Road as Completed Line
- Powerline
- Wilderness



Miles

NAD 83 UTM Zone 10N

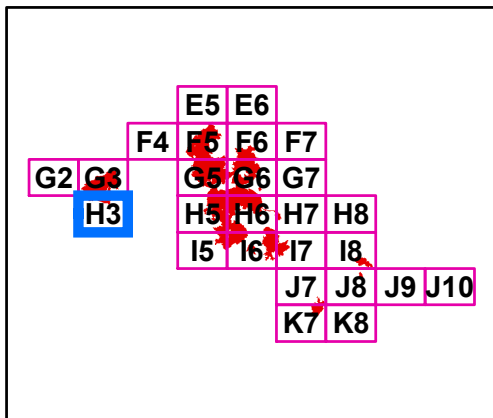


G7

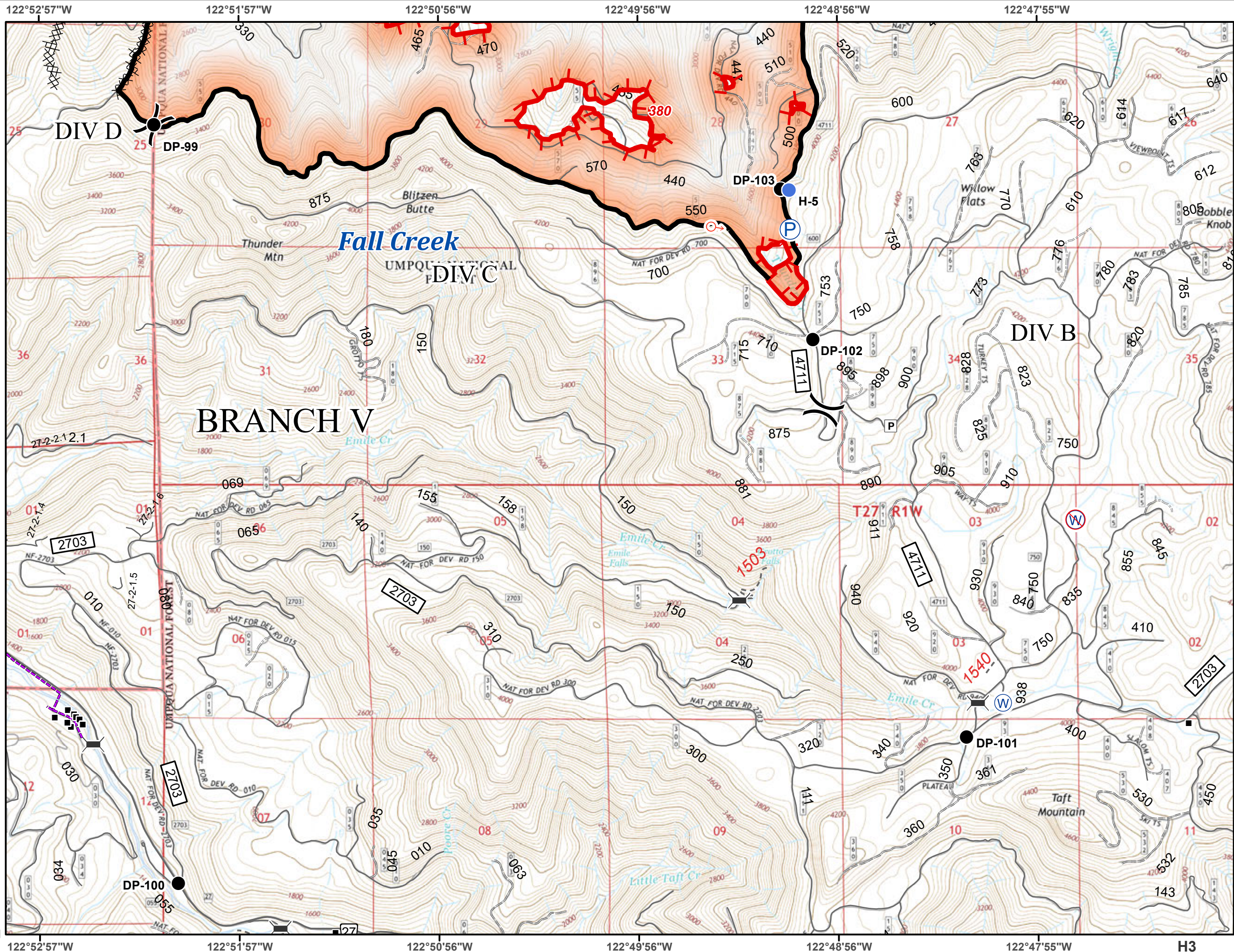
Umpqua North Complex
OR-UPF-000406
September 7, 2017
H3



- Structure
- ≡ Bridge
- Drop Point
- Helispot
- Ⓟ Pump
- ♂ Spot Fire
- Ⓜ Water Source
- Ⓜ Restricted Water Source
- ⌋ Division Break
- Ⓟ Parking Area
- ┌ Uncontrolled Fire Edge
- Completed Line
- XXXXX Completed Dozer Line



NAD 83 UTM Zone 10N

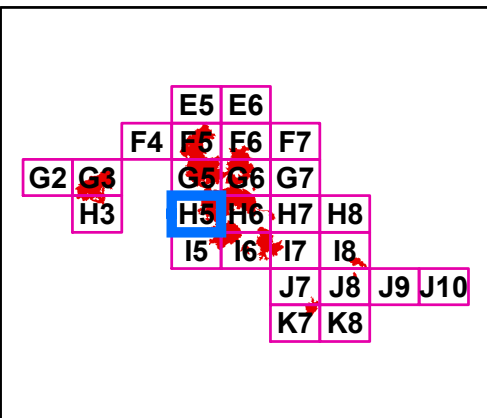


H3

**Umpqua North
Complex
OR-UPF-000406
September 7, 2017
H5**

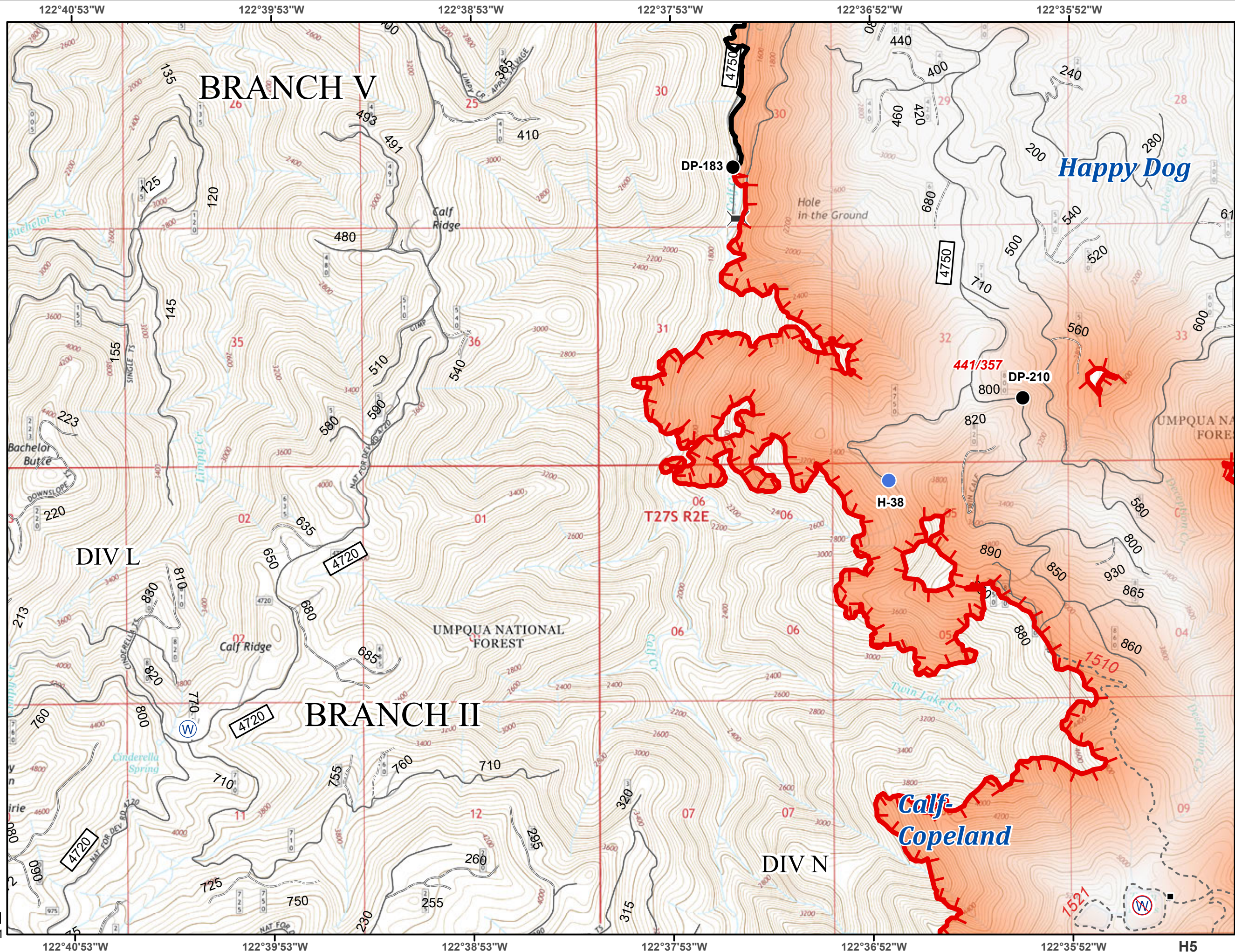


- Structure
- ≡ Bridge
- Drop Point
- Helispot
- ⊕ Water Source
- ⊕ Restricted Water Source
- ┌ Uncontrolled Fire Edge
- ▬ Completed Line



Miles

NAD 83 UTM Zone 10N

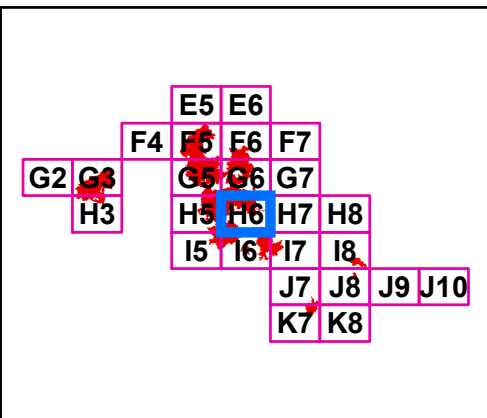


H5

Umpqua North Complex
OR-UPF-000406
September 7, 2017
H6

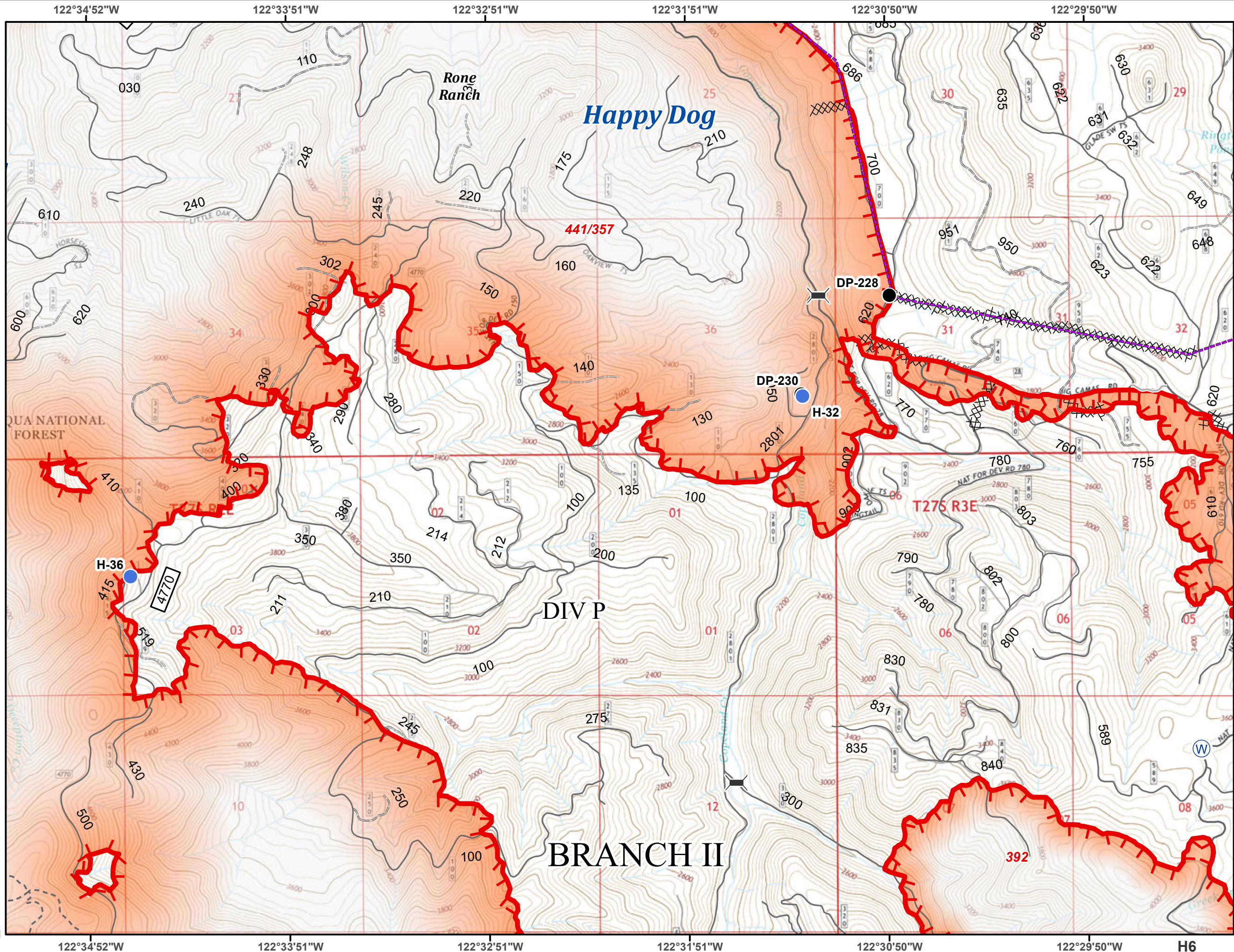


- Bridge
- Drop Point
- Helispot
- Water Source
- Uncontrolled Fire Edge
- Completed Dozer Line
- Completed Hand Line
- R - R Road as Completed Line
- Powerline



Miles

NAD 83 UTM Zone 10N

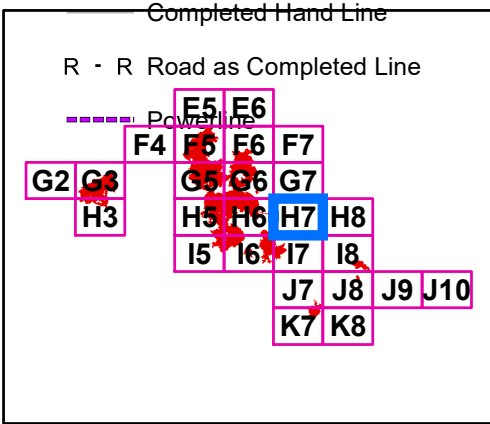


H6

Umpqua North Complex
OR-UPF-000406
September 7, 2017
H7

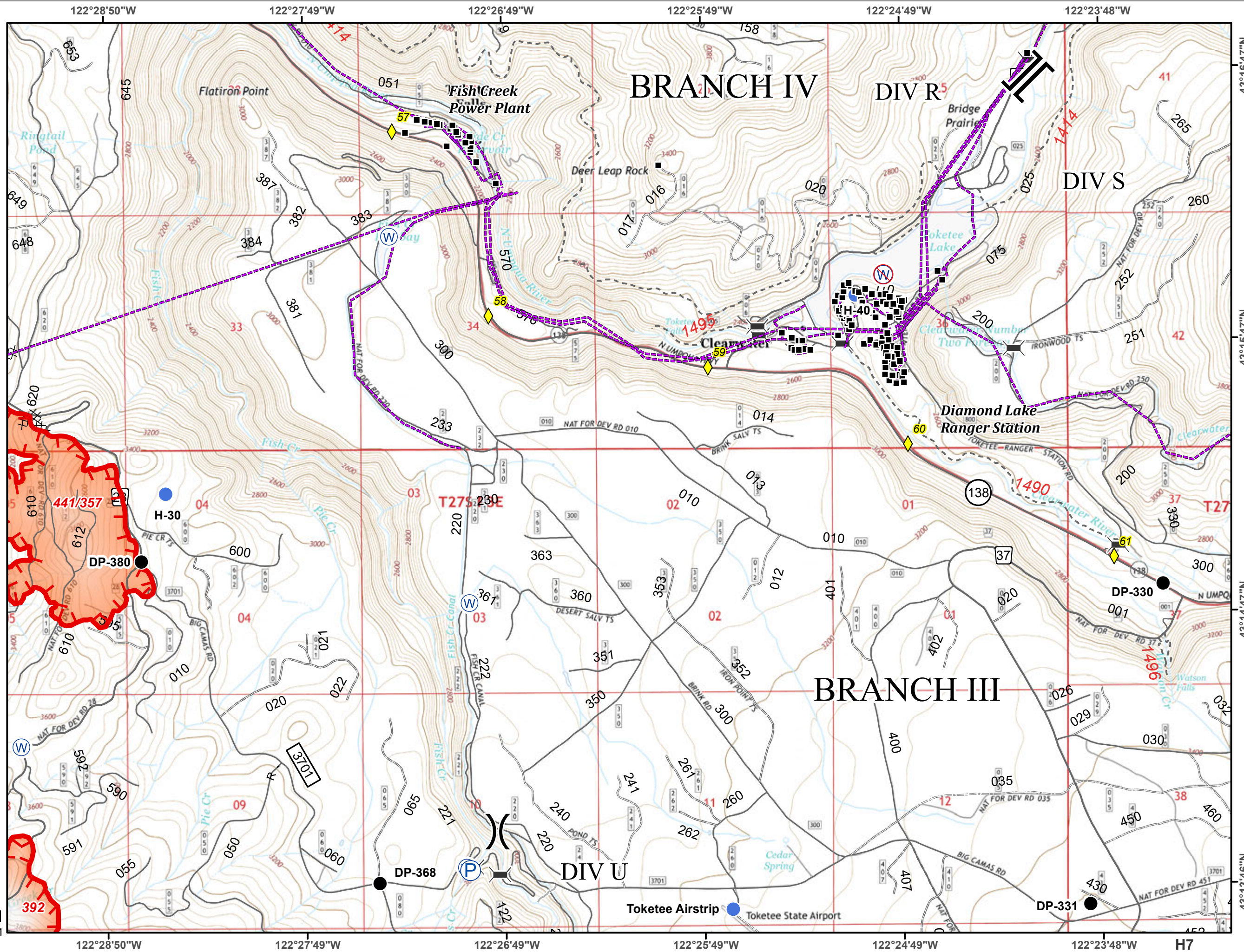


- Mile Post
- Structure
- Bridge
- Drop Point
- Helispot
- Pump
- Water Source
- Restricted Water Source
- Division Break
- Branch Break
- Uncontrolled Fire Edge
- Completed Dozer Line
- Completed Hand Line



Miles

NAD 83 UTM Zone 10N

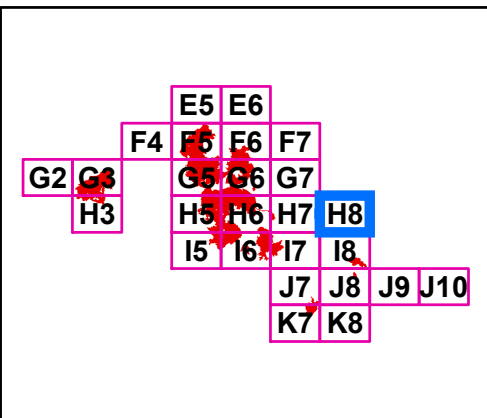


H7

**Umpqua North
Complex
OR-UPF-000406
September 7, 2017
H8**

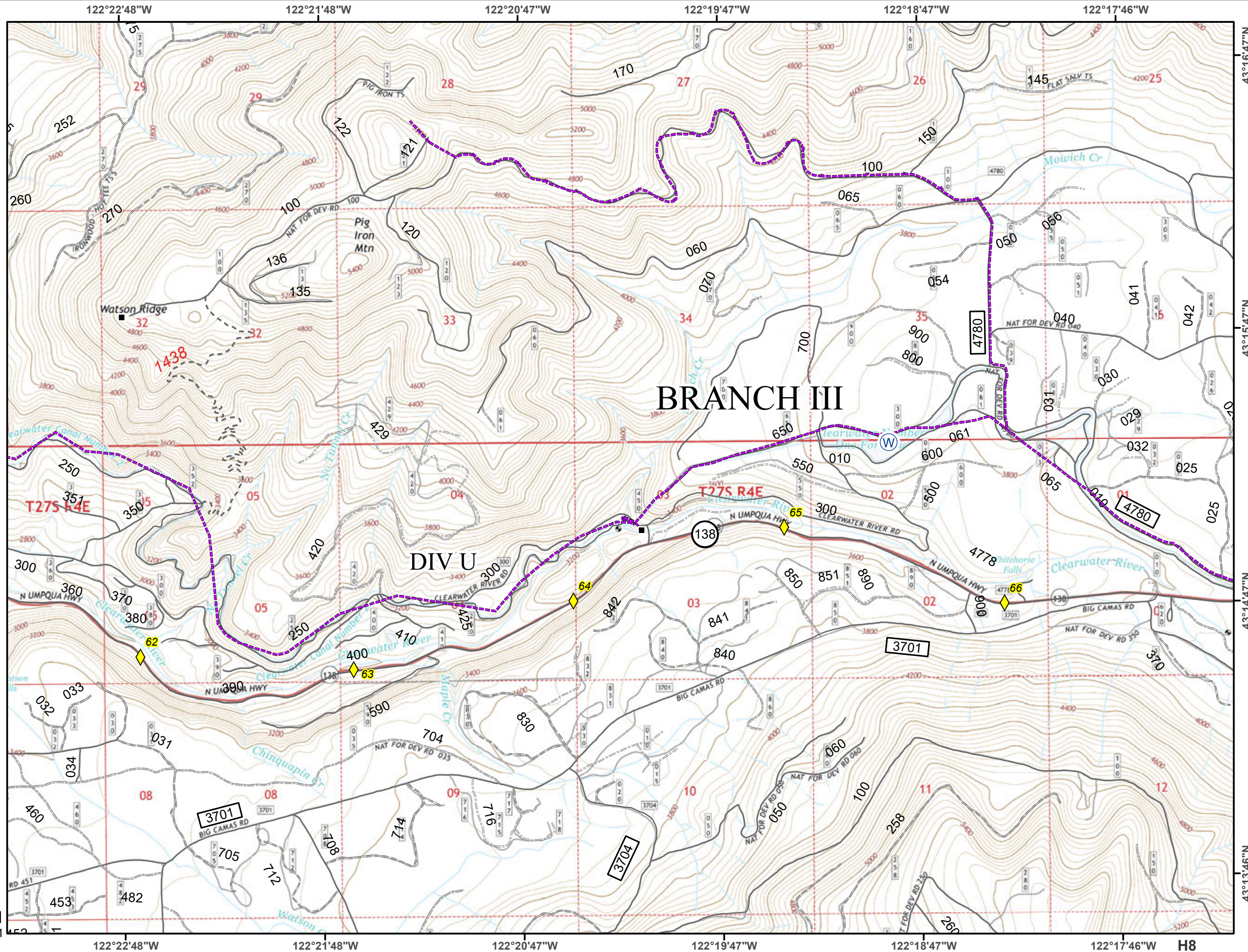


- Mile Post
- Structure
- Water Source
- Powerline



Miles

NAD 83 UTM Zone 10N



BRANCH III

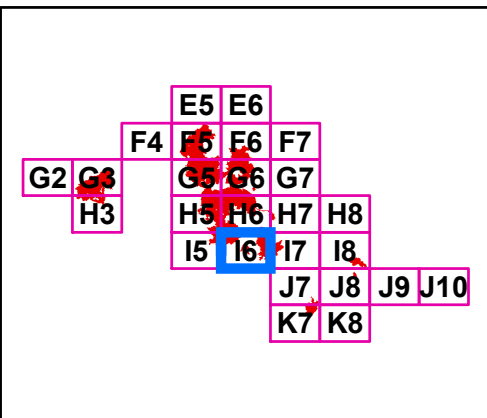
DIV U

H8

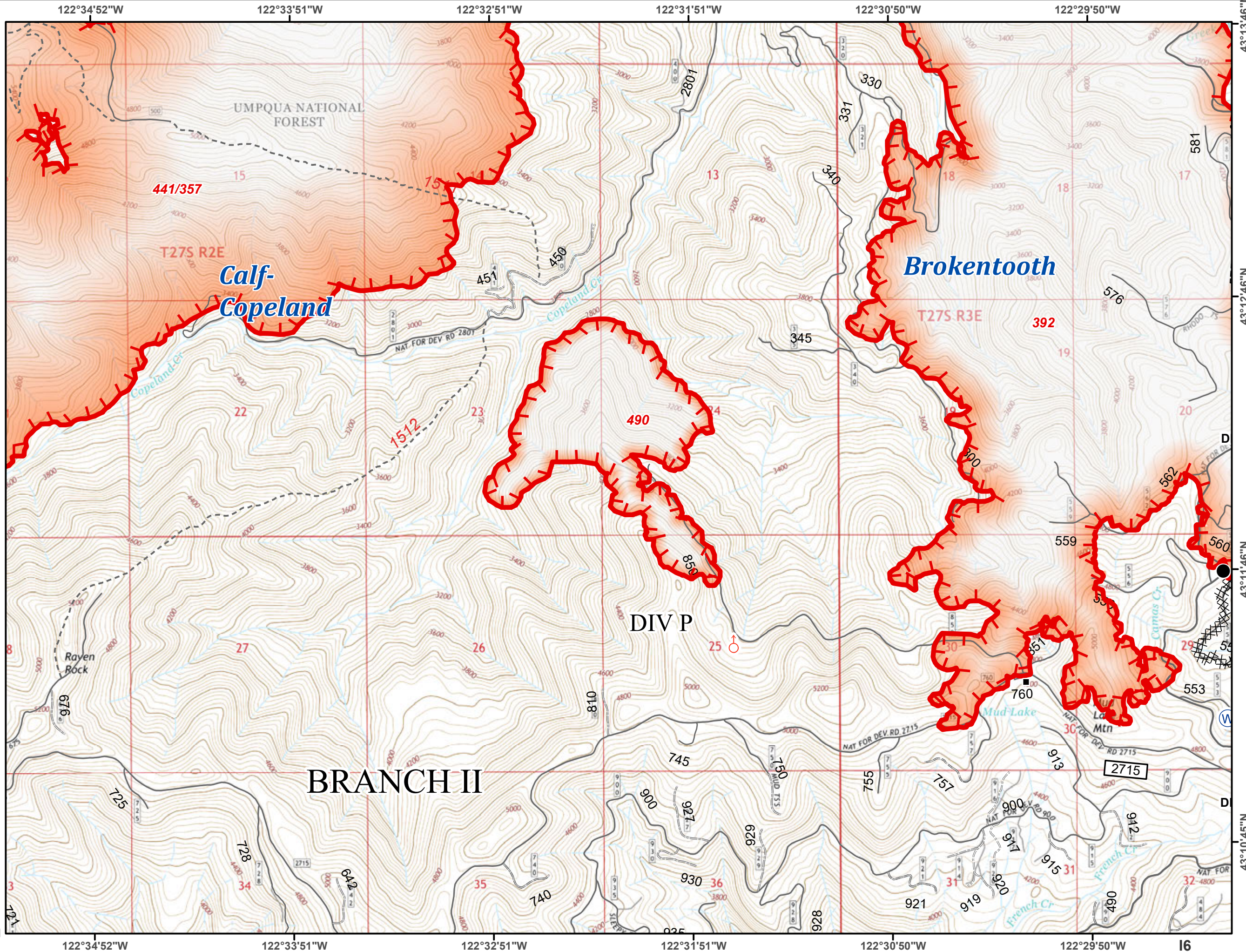
Umpqua North Complex
OR-UPF-000406
September 7, 2017
I6



- Structure
- Drop Point
- ♂ Spot Fire
- ⊕ Water Source
- ┌ Uncontrolled Fire Edge
- XXXXX Completed Dozer Line



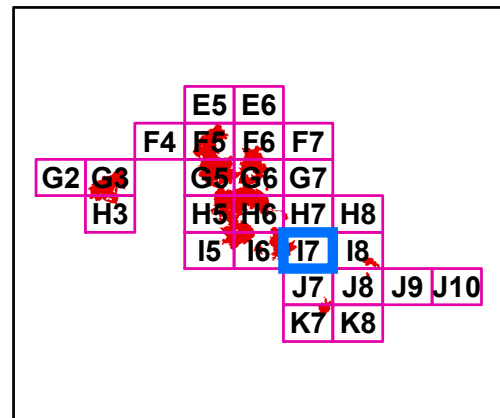
NAD 83 UTM Zone 10N



Umpqua North Complex
OR-UPF-000406
September 7, 2017
I7

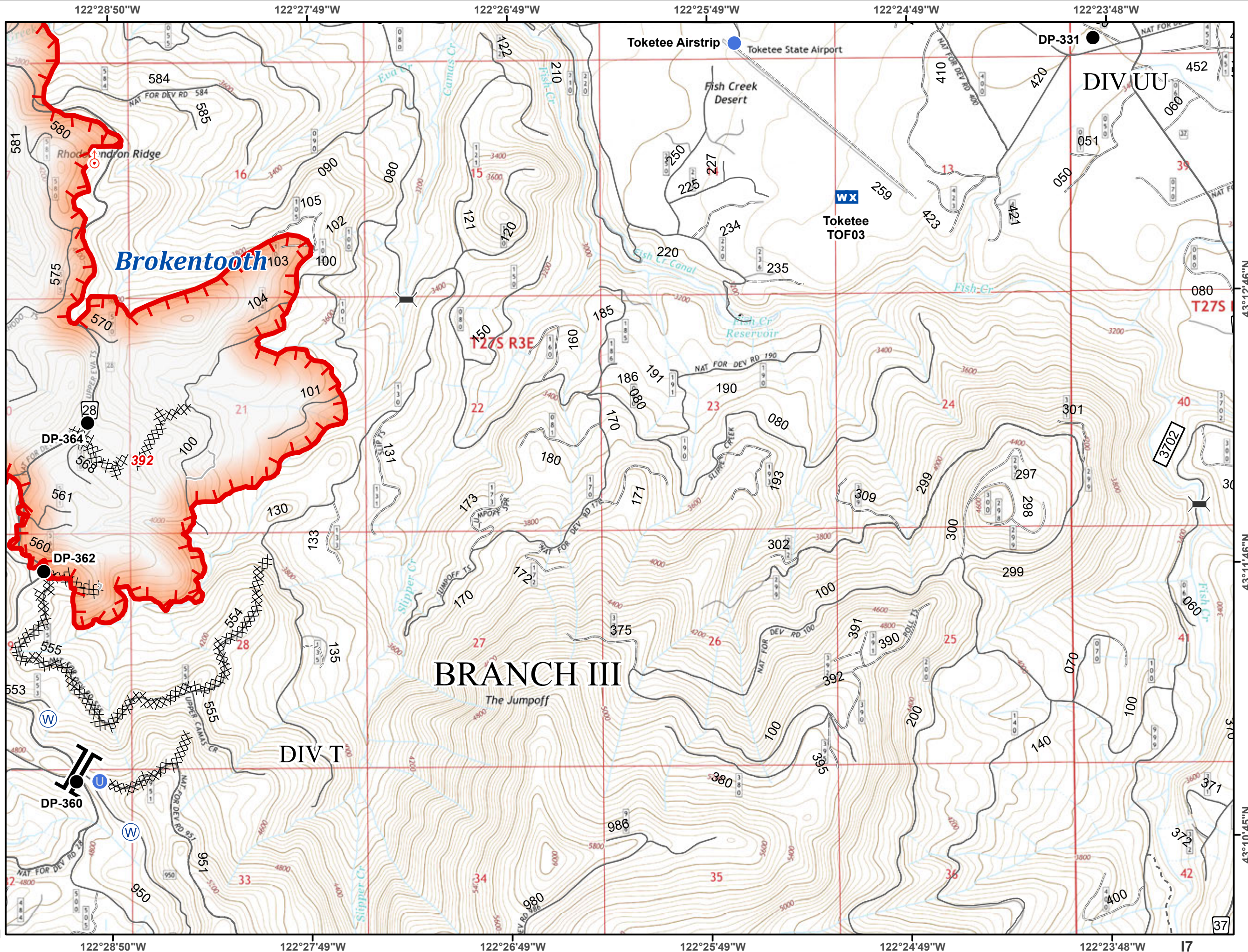


- Bridge
- Drop Point
- Unimproved Landing Area
- Helispot
- Mobile Weather Unit
- Spot Fire
- Water Source
- Branch Break
- Uncontrolled Fire Edge
- Completed Dozer Line
- Completed Hand Line



Miles

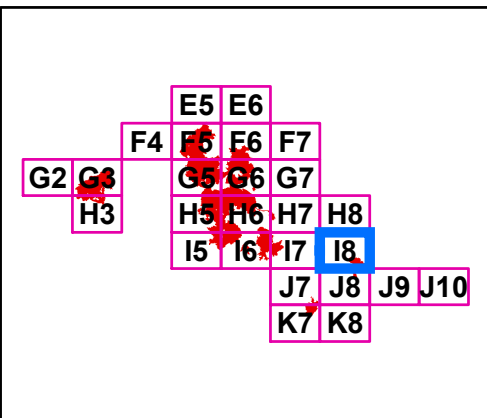
NAD 83 UTM Zone 10N



Umpqua North Complex
OR-UPF-000406
September 7, 2017
I8

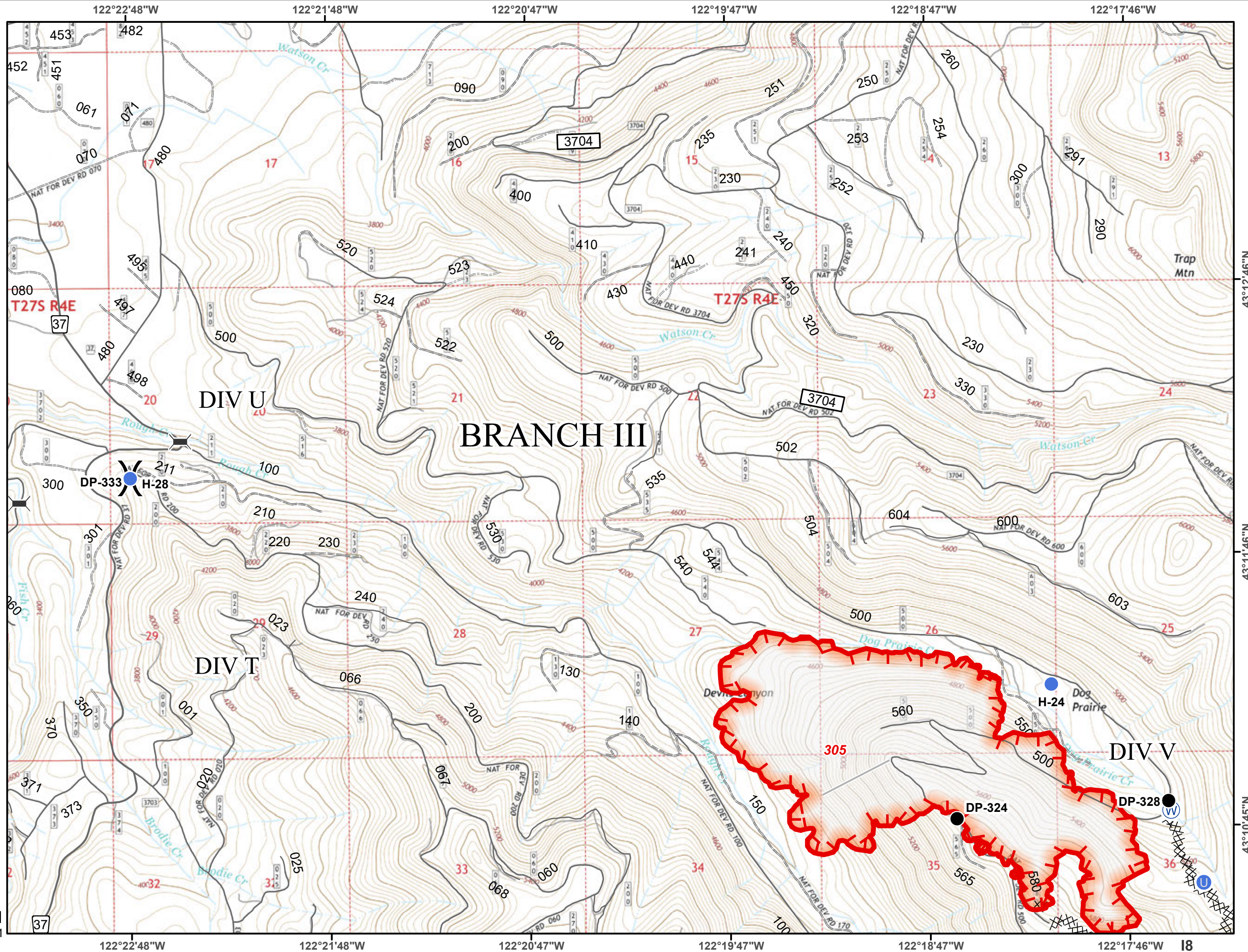


- Bridge
- Drop Point
- Unimproved Landing Area
- Helispot
- Water Source
- Division Break
- Uncontrolled Fire Edge
- Completed Dozer Line
- Completed Hand Line



Miles

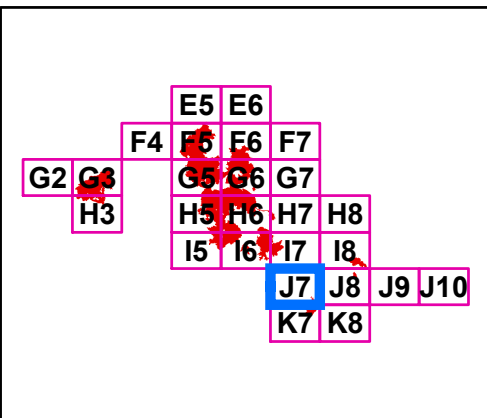
NAD 83 UTM Zone 10N



**Umpqua North
Complex
OR-UPF-000406
September 7, 2017
J7**

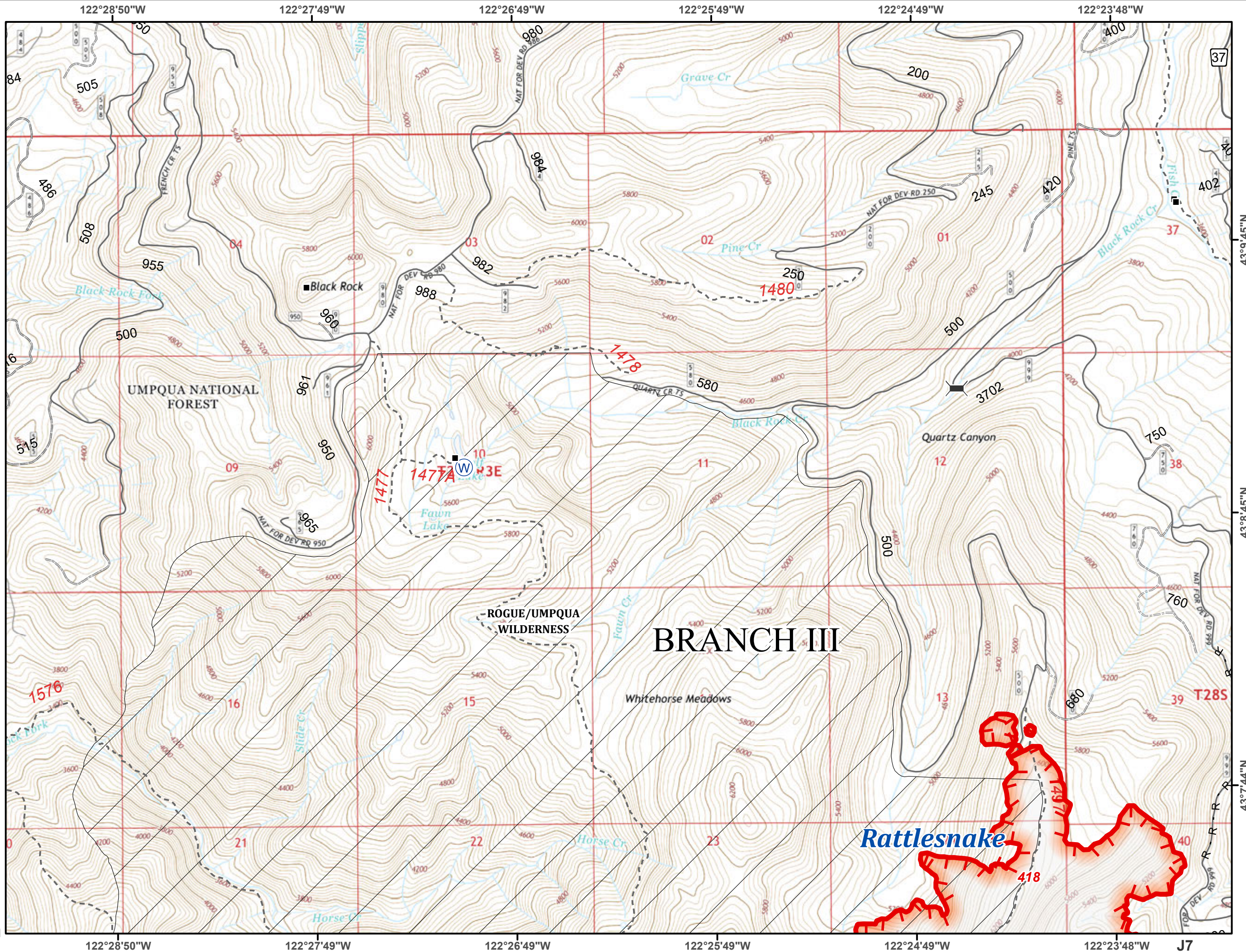


- Structure
- ≡ Bridge
- ⊙ Water Source
- ┌ Uncontrolled Fire Edge
- R - R Road as Completed Line
- ⊕ Wilderness



Miles

NAD 83 UTM Zone 10N

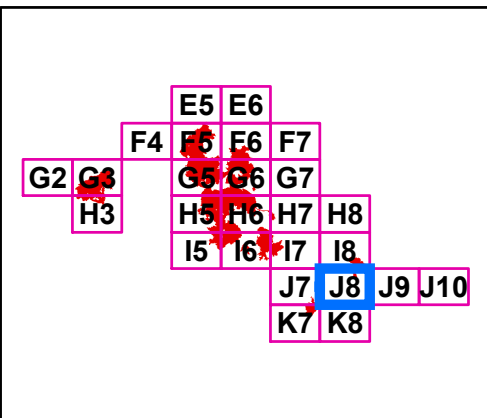


J7

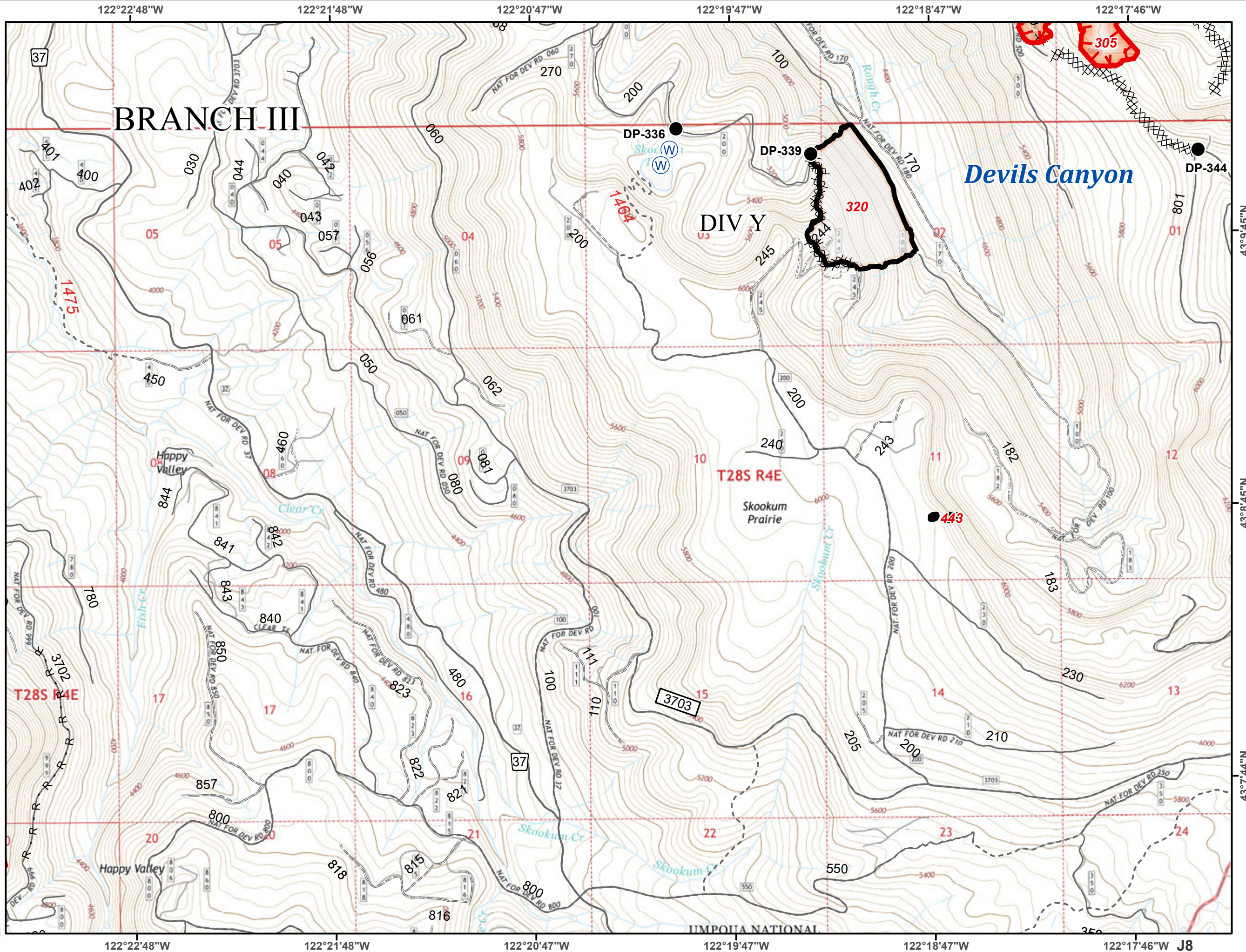
**Umpqua North
Complex
OR-UPF-000406
September 7, 2017
J8**



- Drop Point
- ⊕ Unimproved Landing Area
- ⊕ Water Source
- ┌ Uncontrolled Fire Edge
- Completed Line
- XXXXX Completed Dozer Line
- Completed Hand Line
- R - R Road as Completed Line



NAD 83 UTM Zone 10N

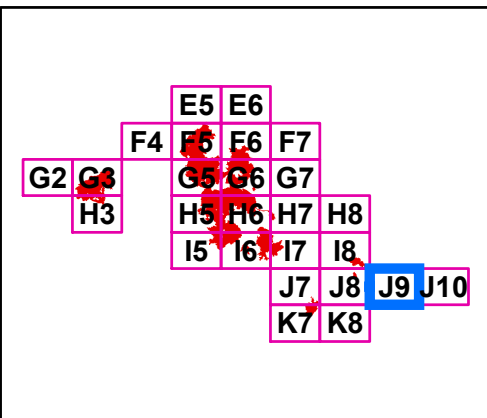


J8

**Umpqua North
Complex
OR-UPF-000406
September 7, 2017
J9**

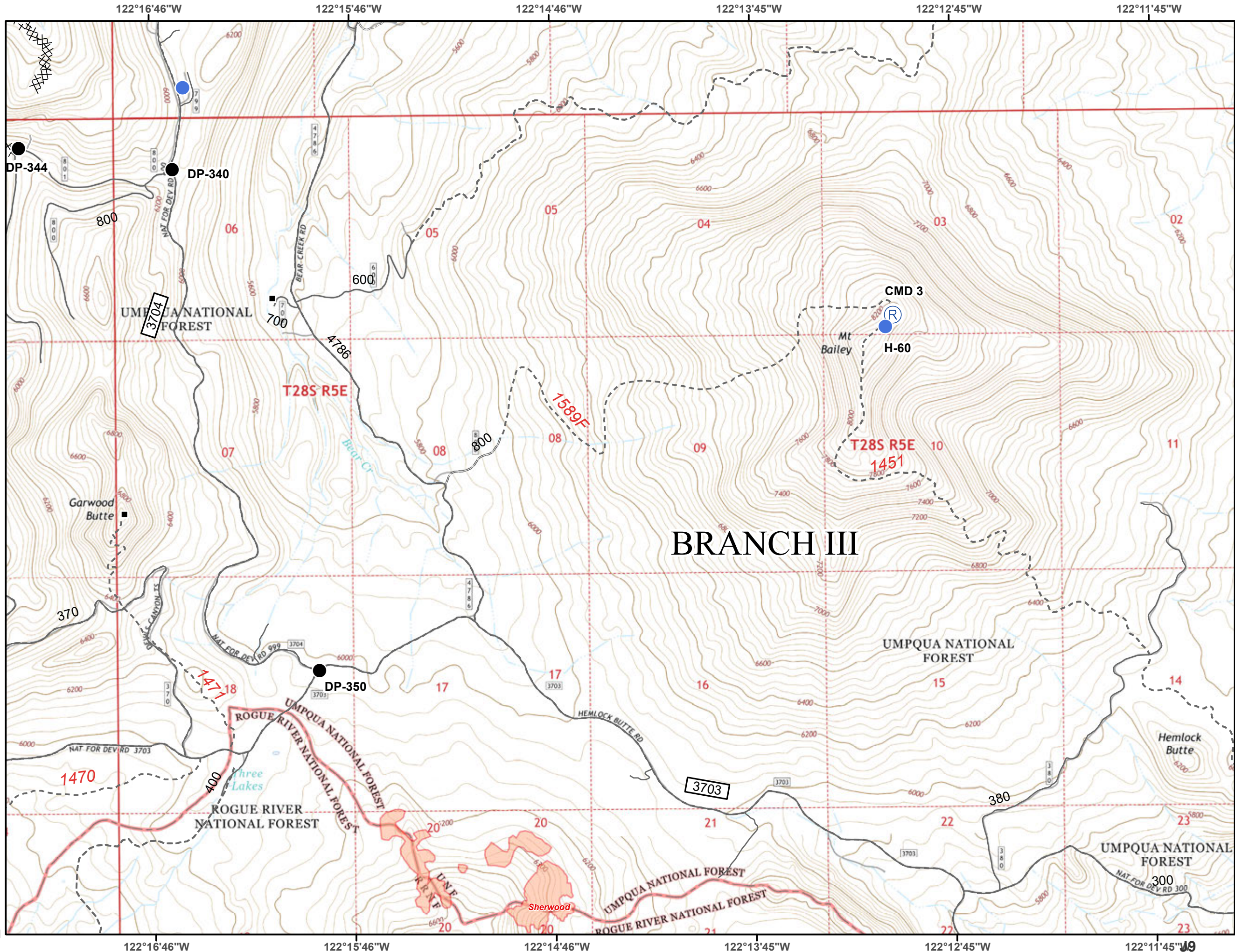


- Structure
- Drop Point
- U Unimproved Landing Area
- Helispot
- Ⓡ Repeater
- XXXXX Completed Dozer Line
- Completed Hand Line





Miles

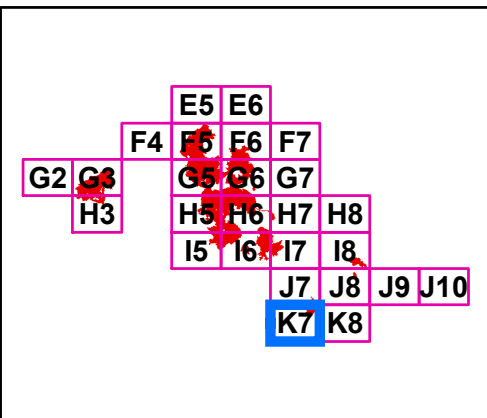
NAD 83 UTM Zone 10N



Umpqua North
Complex
OR-UPF-000406
September 7, 2017
K7

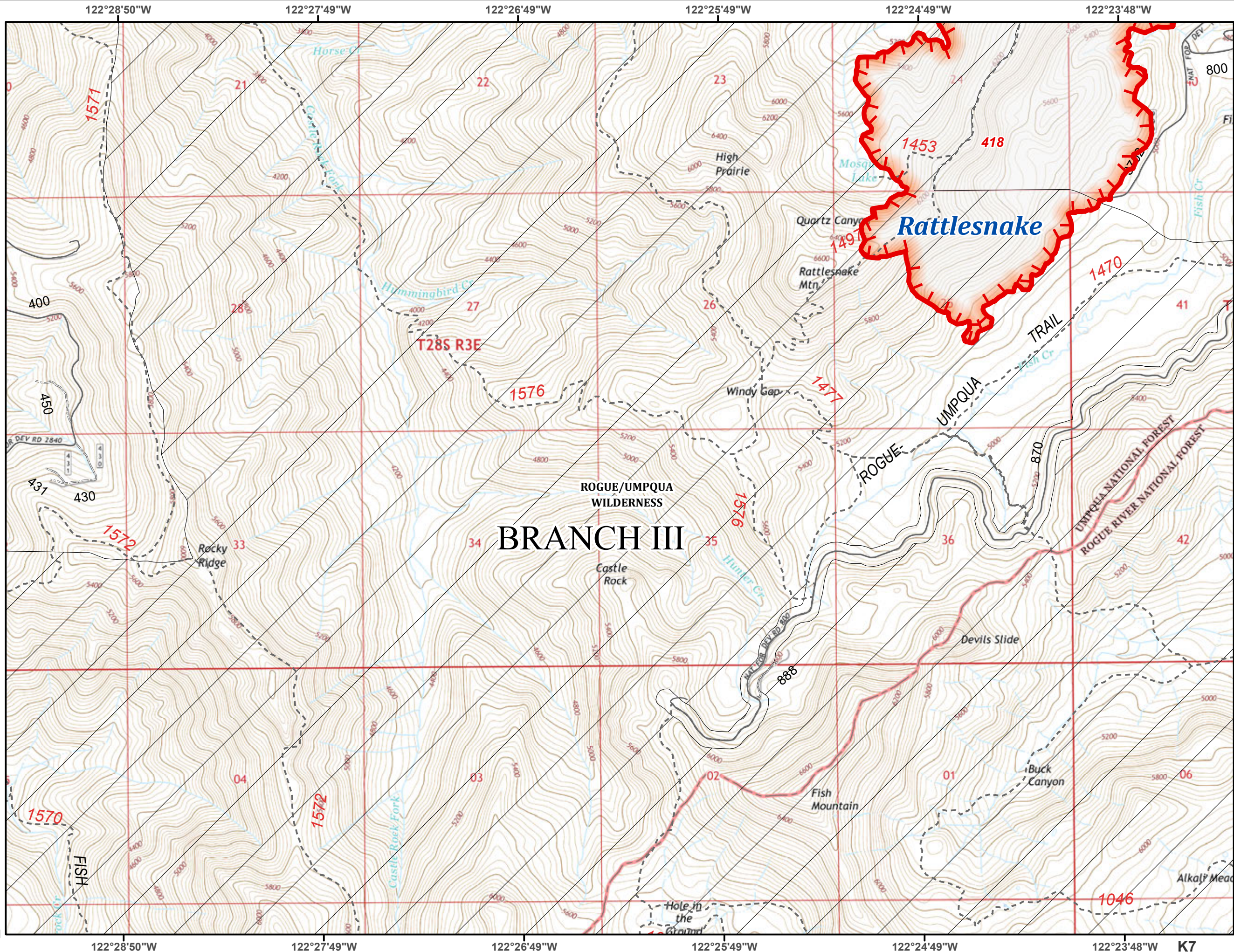


 Uncontrolled Fire Edge
 Wilderness



Miles

NAD 83 UTM Zone 10N

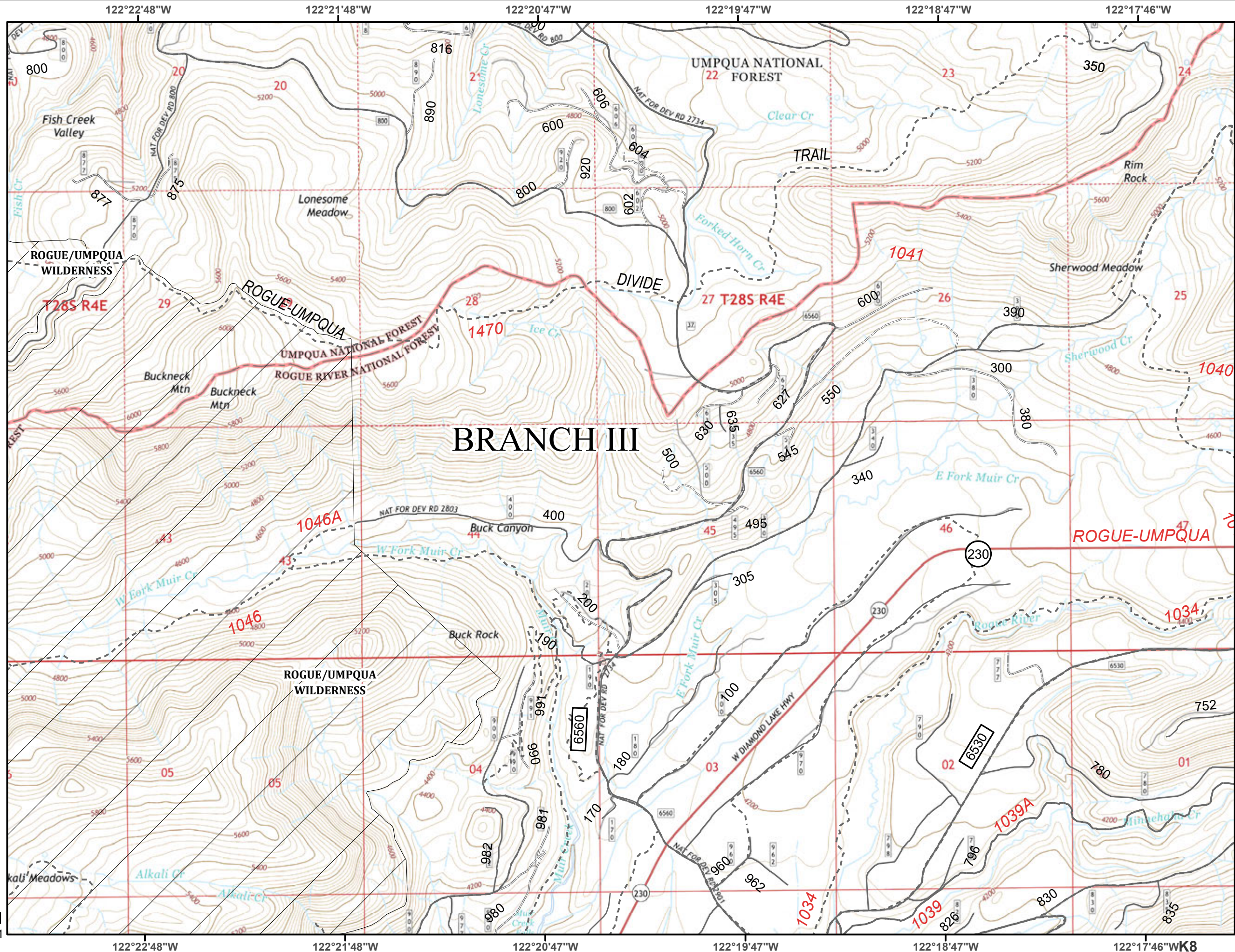


K7

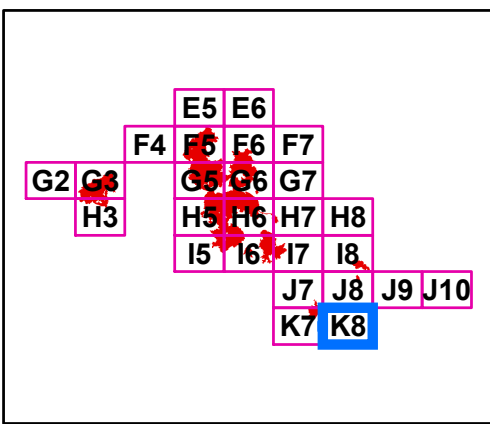
Umpqua North
Complex
OR-UPF-000406
September 7, 2017
K8



Wilderness



BRANCH III



Miles

0 1
NAD 83 UTM Zone 10N