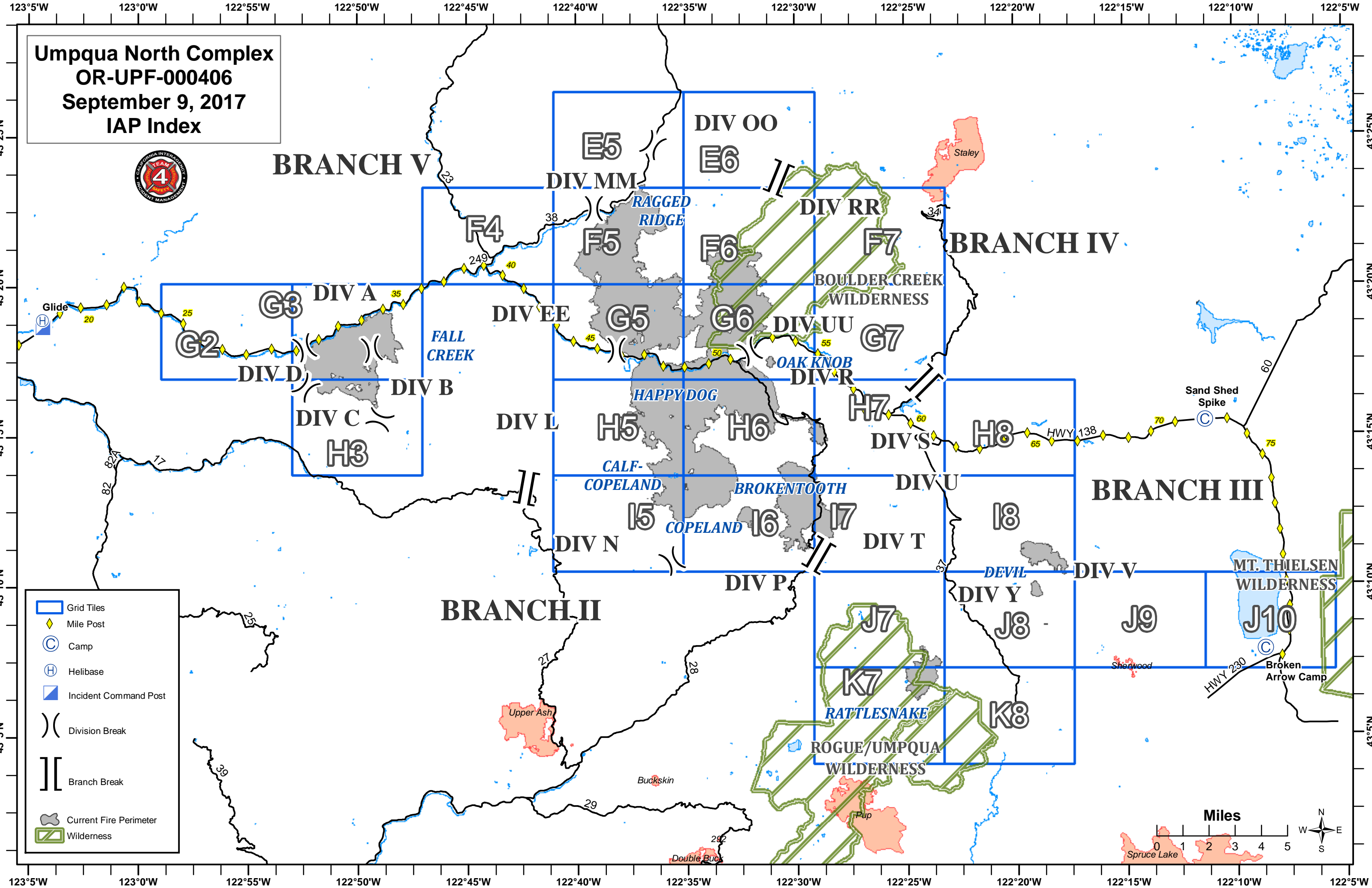
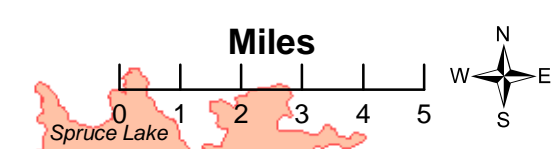


Umpqua North Complex
OR-UPF-000406
September 9, 2017
IAP Index










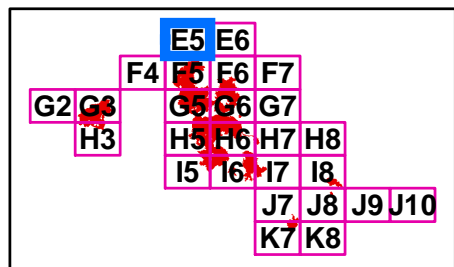
	Grid Tiles
	Mile Post
	Camp
	Helibase
	Incident Command Post
	Division Break
	Branch Break
	Current Fire Perimeter
	Wilderness



**Umpqua North
Complex
OR-UPF-000406
September 9, 2017
E5**

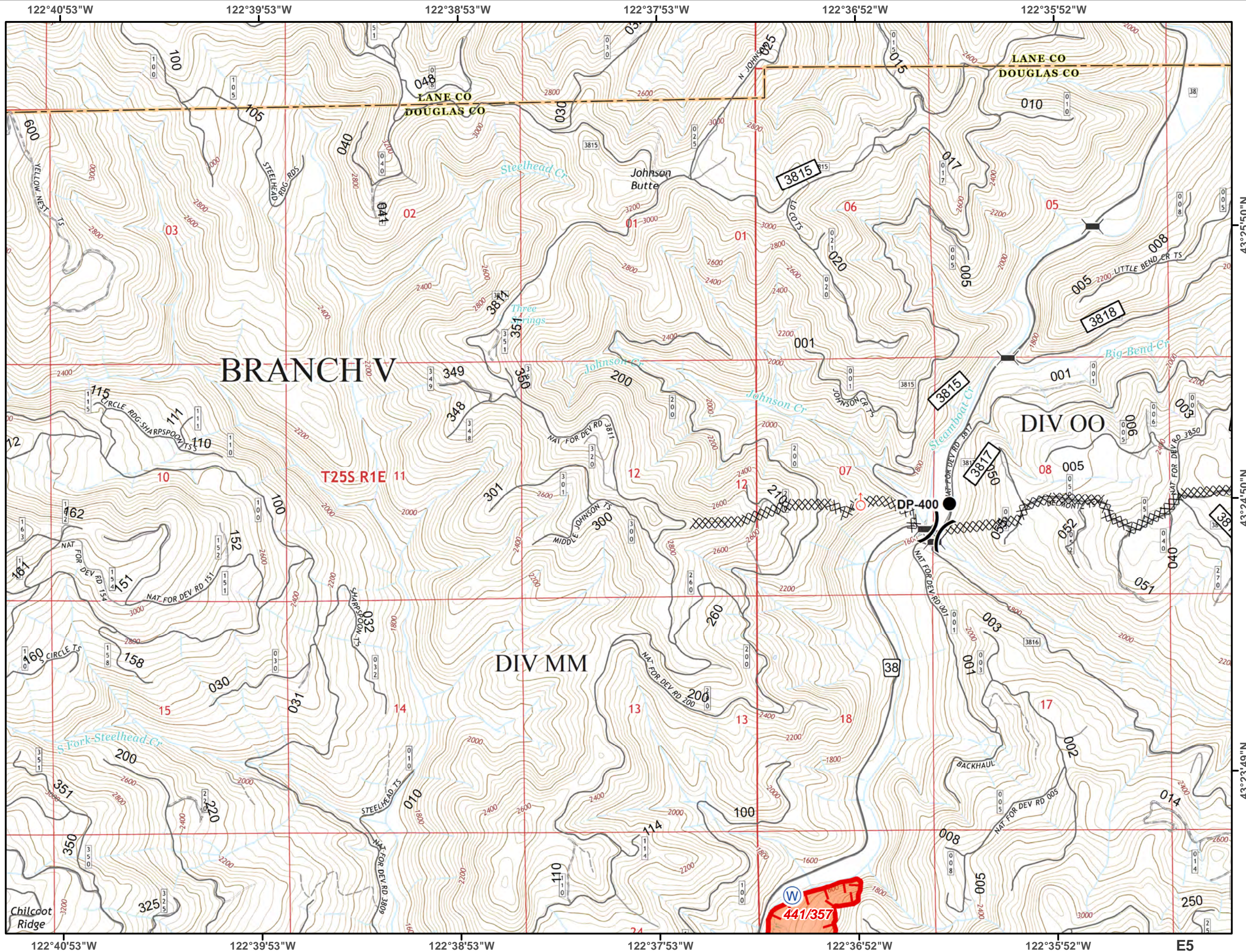


-  Bridge
-  Drop Point
-  Spot Fire
-  Water Source
-  Division Break
-  Uncontrolled Fire Edge
-  Completed Dozer Line



Miles

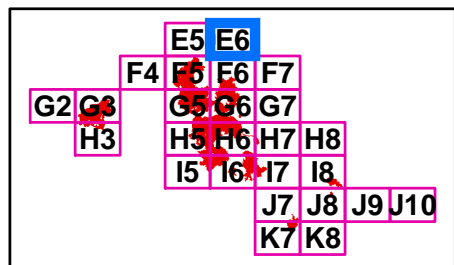
NAD 83 UTM Zone 10N



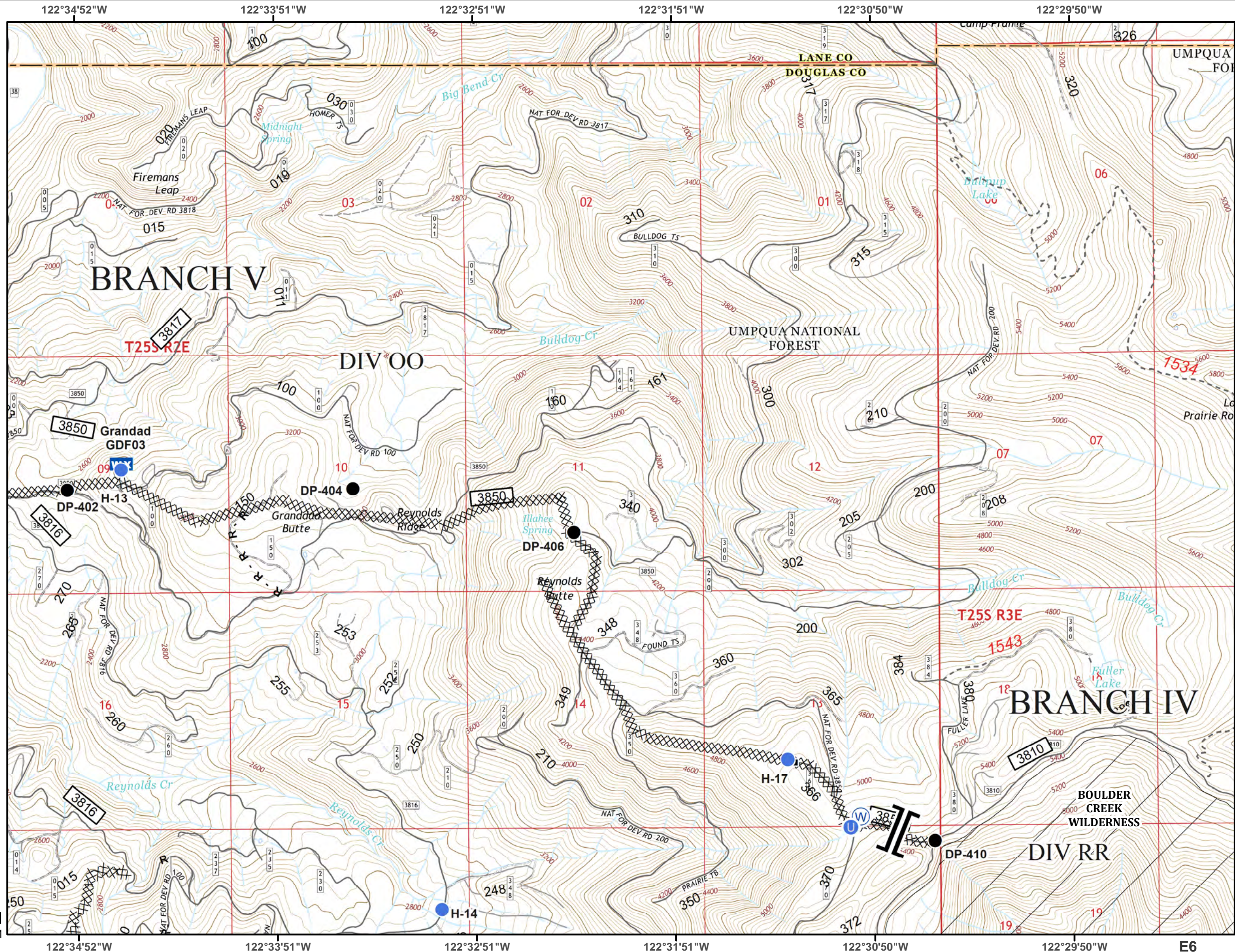
Umpqua North Complex
OR-UPF-000406
September 9, 2017
E6



- Structure
- Drop Point
- U Unimproved Landing Area
- Helispot
- WX Mobile Weather Unit
- W Water Source
- || Branch Break
- XXXXX Completed Dozer Line
- Completed Hand Line
- R · R Road as Completed Line
- Wilderness



NAD 83 UTM Zone 10N

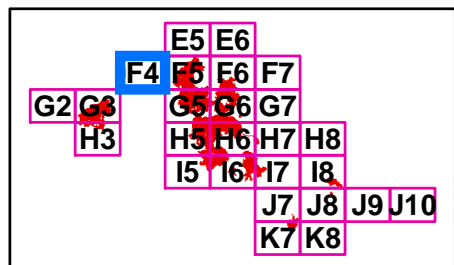


E6

**Umpqua North
Complex
OR-UPF-000406
September 9, 2017
F4**

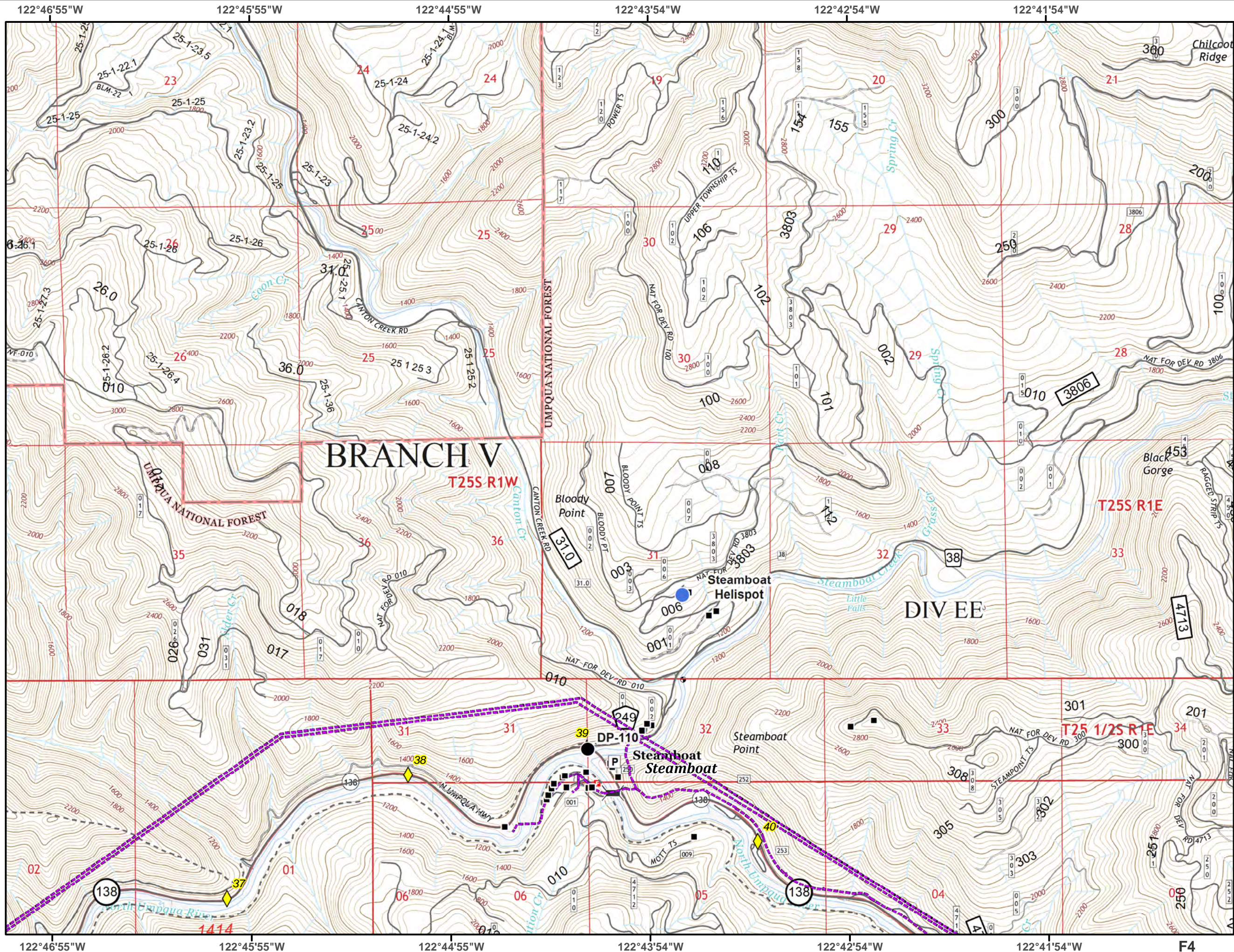


- ◆ Mile Post
- Structure
- Bridge
- Drop Point
- Helispot
- P Parking Area
- - - Powerline



Miles

NAD 83 UTM Zone 10N

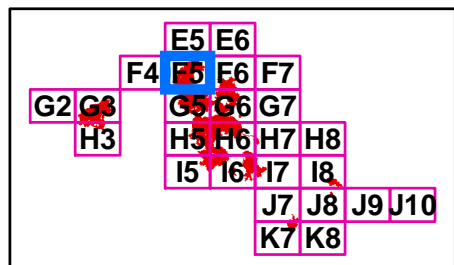


F4

Umpqua North Complex
OR-UPF-000406
September 9, 2017
F5

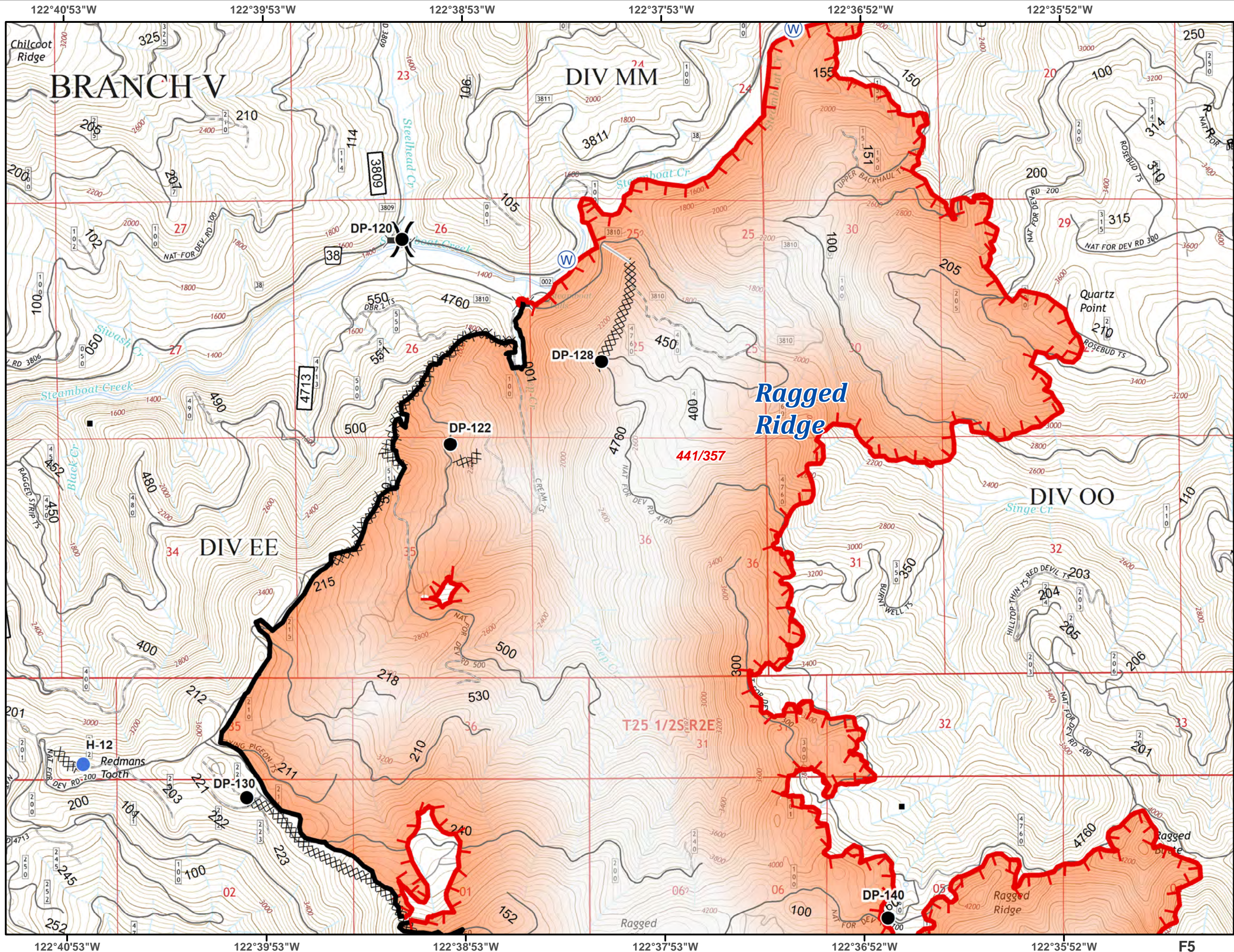


- Structure
- ≡ Bridge
- Drop Point
- Helispot
- ⊙ Water Source
-) (Division Break
- ┌─┐ Uncontrolled Fire Edge
- Completed Line
- XXXXX Completed Dozer Line
- Completed Hand Line
- R · R Road as Completed Line



Miles

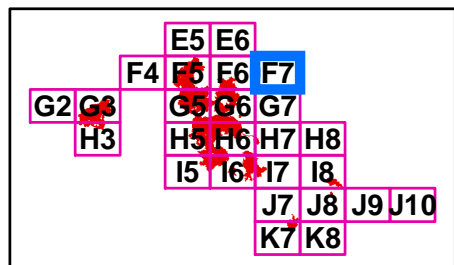
NAD 83 UTM Zone 10N



**Umpqua North
Complex
OR-UPF-000406
September 9, 2017
F7**

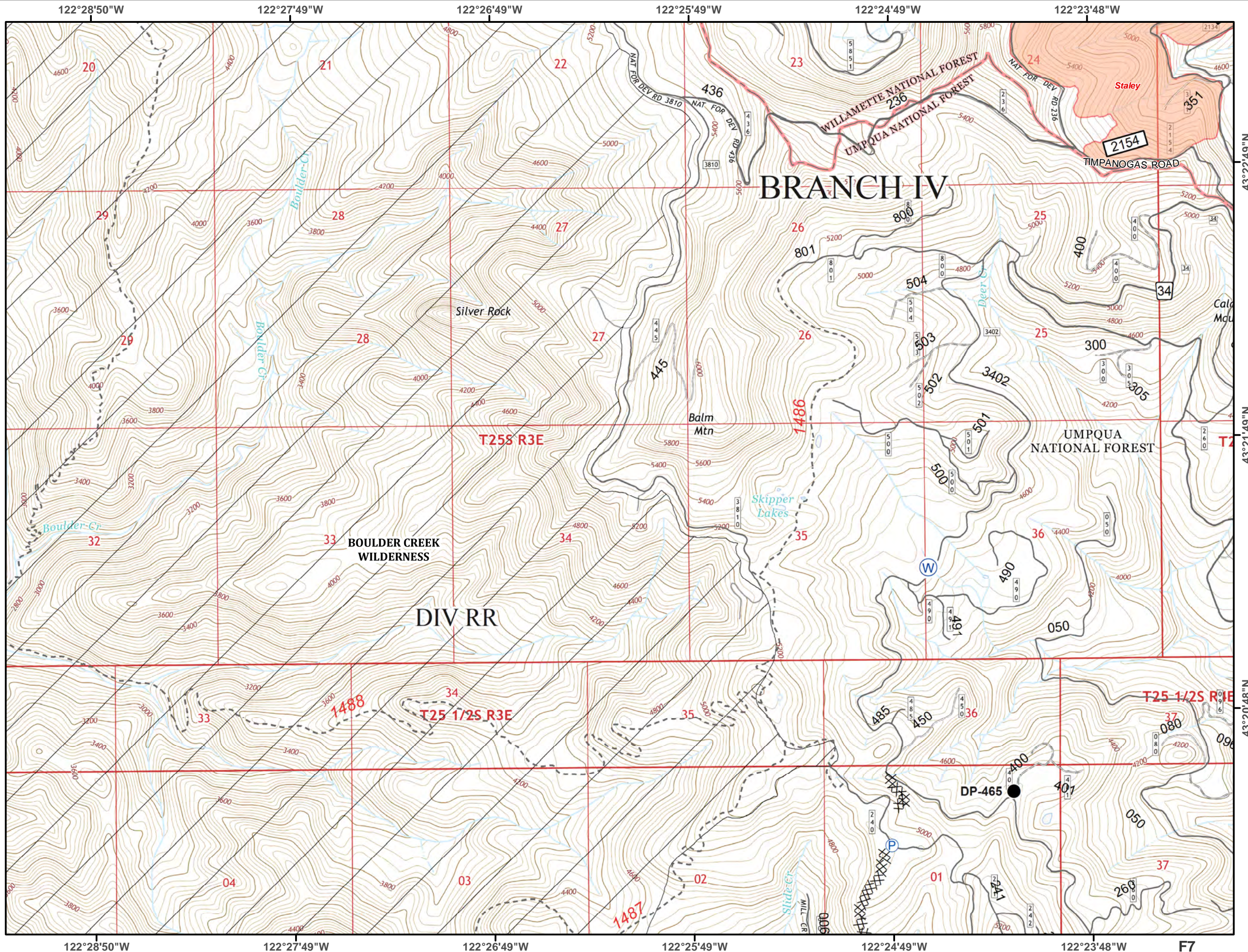


- Drop Point
- Ⓟ Pump
- Ⓜ Water Source
- XXXXX Completed Dozer Line
- Ⓜ Wilderness



Miles

NAD 83 UTM Zone 10N

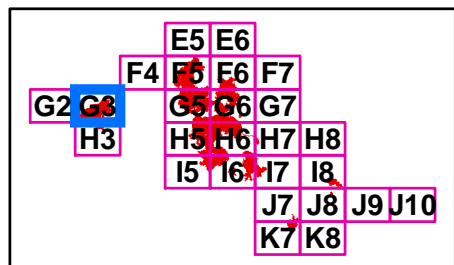


F7

Umpqua North Complex
OR-UPF-000406
September 9, 2017
G3

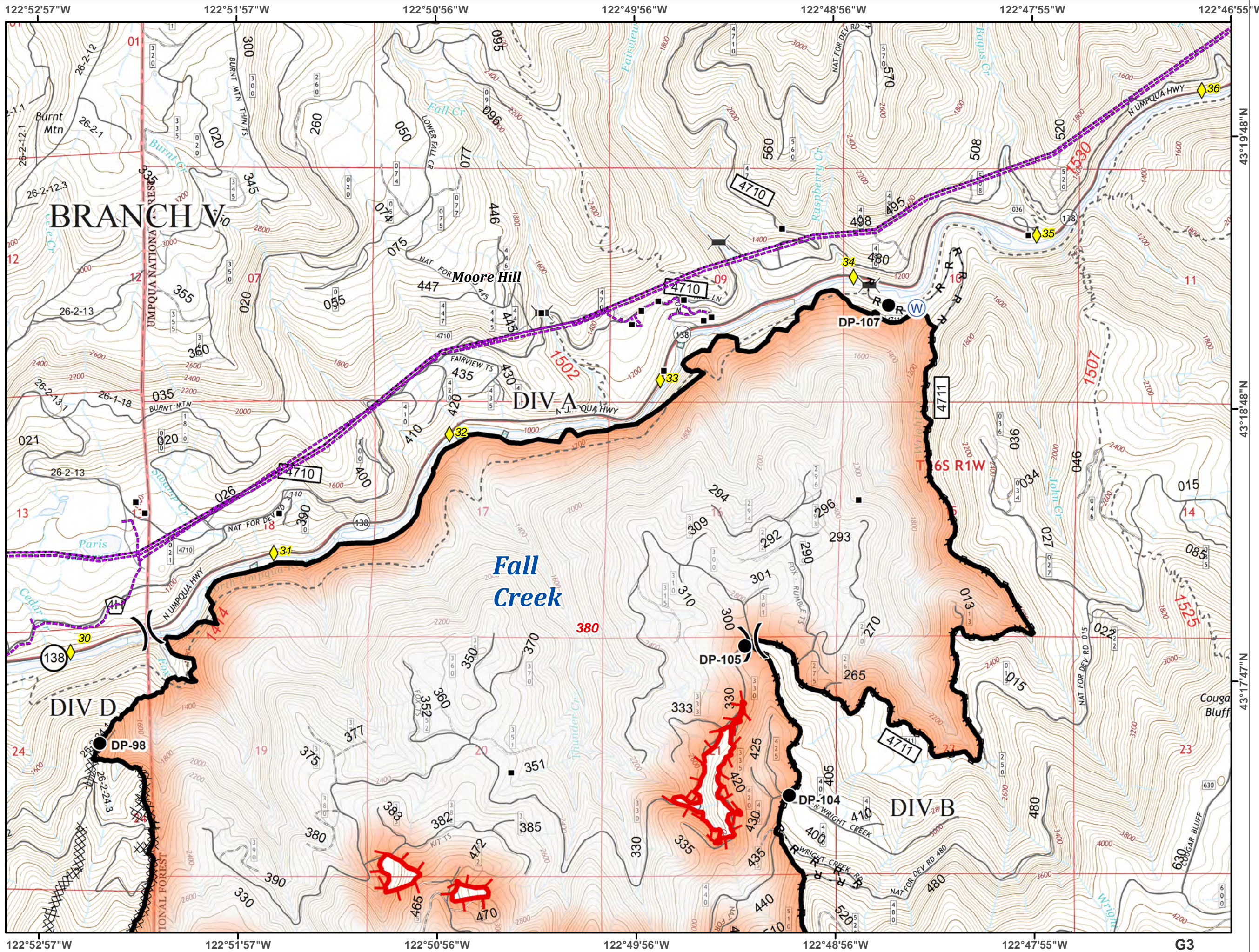


- Mile Post
- Structure
- Bridge
- Drop Point
- Water Source
- Division Break
- Uncontrolled Fire Edge
- Completed Line
- Completed Dozer Line
- Completed Hand Line
- R - R Road as Completed Line
- Powerline



Miles

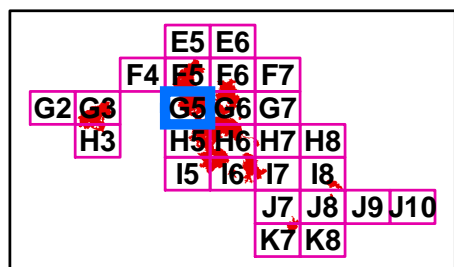
NAD 83 UTM Zone 10N



Umpqua North Complex
OR-UPF-000406
September 9, 2017
G5

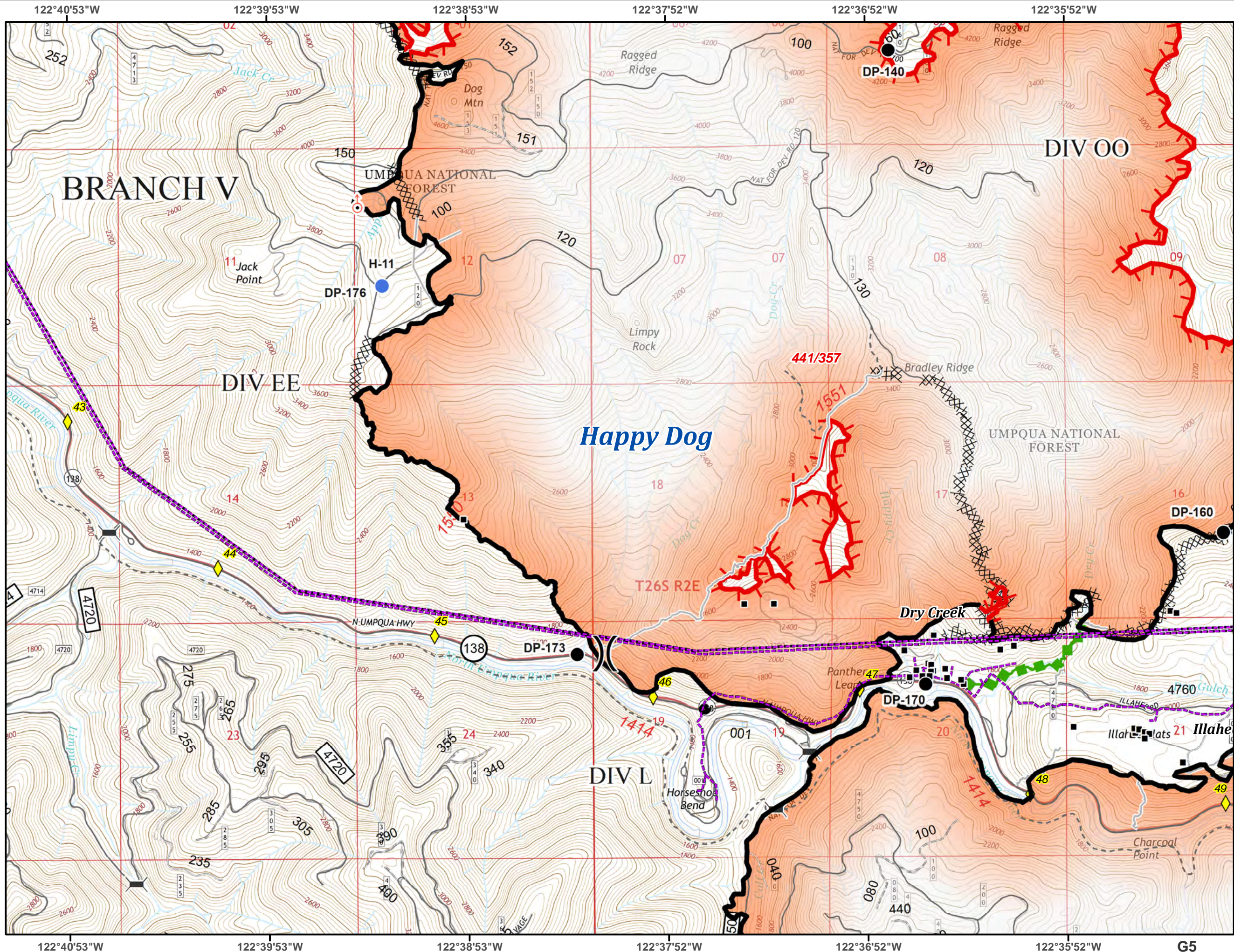


- Mile Post
- Structure
- Bridge
- Drop Point
- Helispot
- Spot Fire
- Division Break
- Uncontrolled Fire Edge
- Completed Line
- Completed Dozer Line
- Completed Hand Line
- Escape Route
- Powerline



Miles

NAD 83 UTM Zone 10N

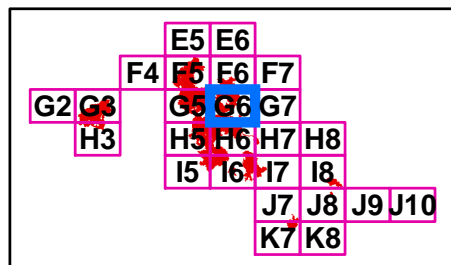


G5

Umpqua North Complex
OR-UPF-000406
September 9, 2017
G6

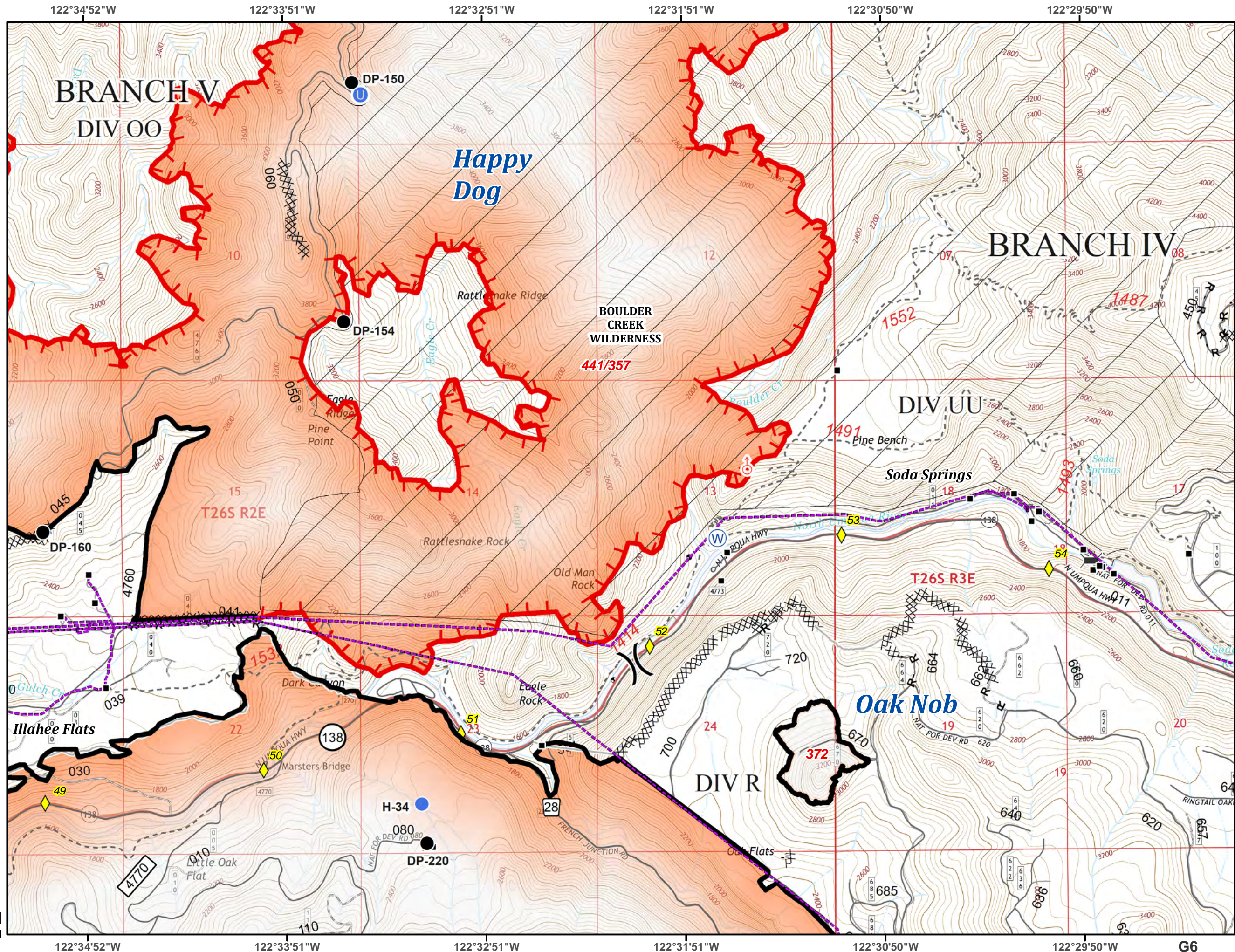


- Mile Post
- Structure
- Bridge
- Drop Point
- Unimproved Landing Area
- Helispot
- Spot Fire
- Water Source
- Division Break
- Uncontrolled Fire Edge
- Completed Line
- Completed Dozer Line
- Completed Hand Line
- R - R Road as Completed Line
- Powerline
- Wilderness



Miles

NAD 83 UTM Zone 10N

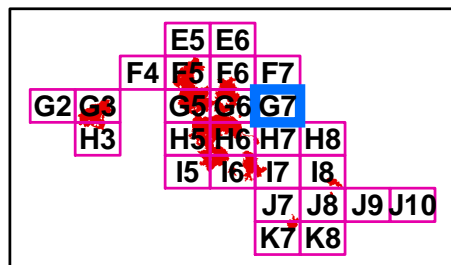


G6

**Umpqua North
Complex
OR-UPF-000406
September 9, 2017
G7**

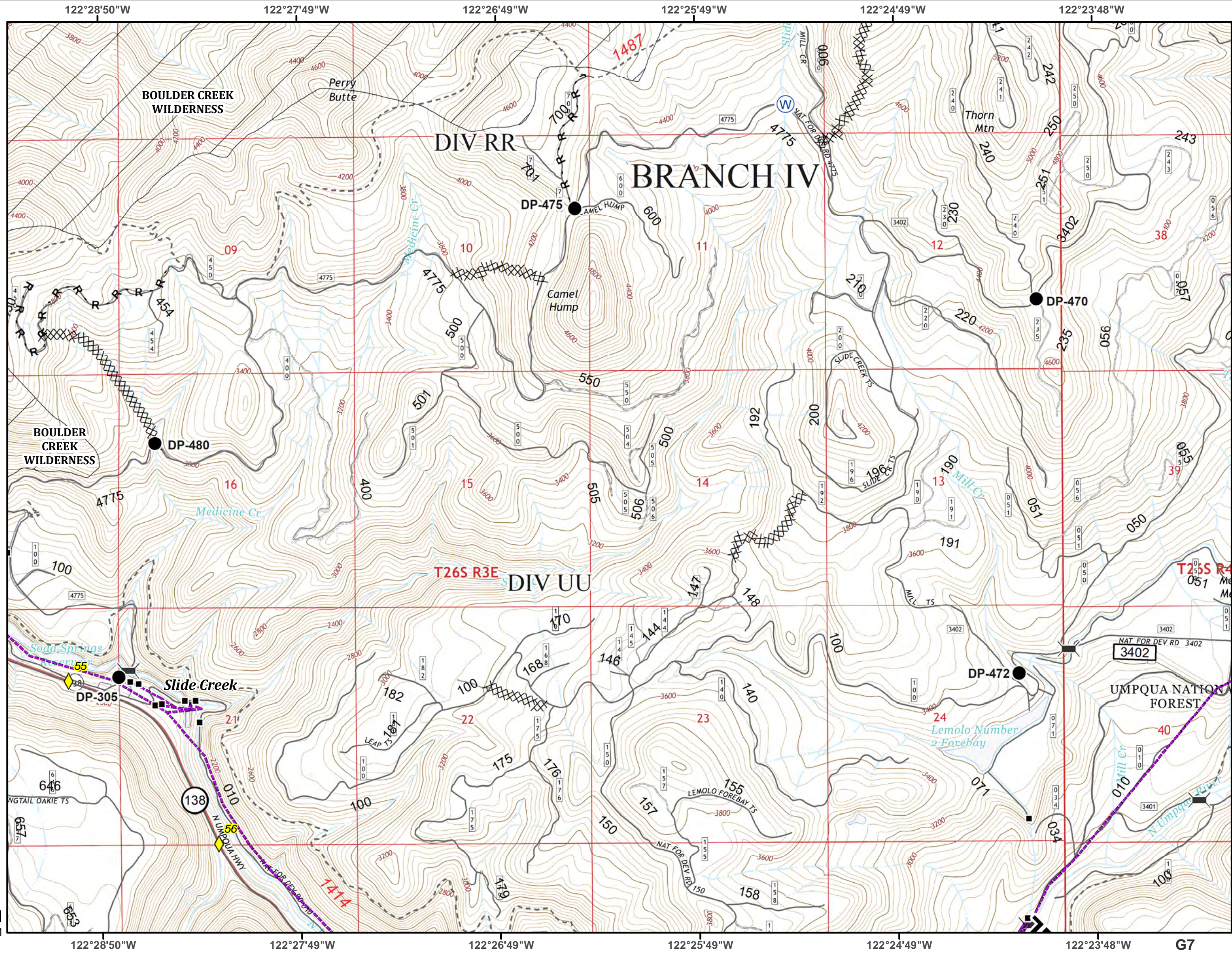


- Mile Post
- Structure
- Bridge
- Drop Point
- Water Source
- Branch Break
- Completed Dozer Line
- R - R Road as Completed Line
- Powerline
- Wilderness



Miles

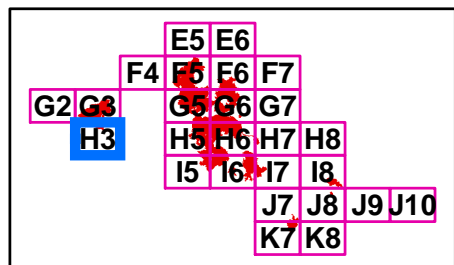
NAD 83 UTM Zone 10N



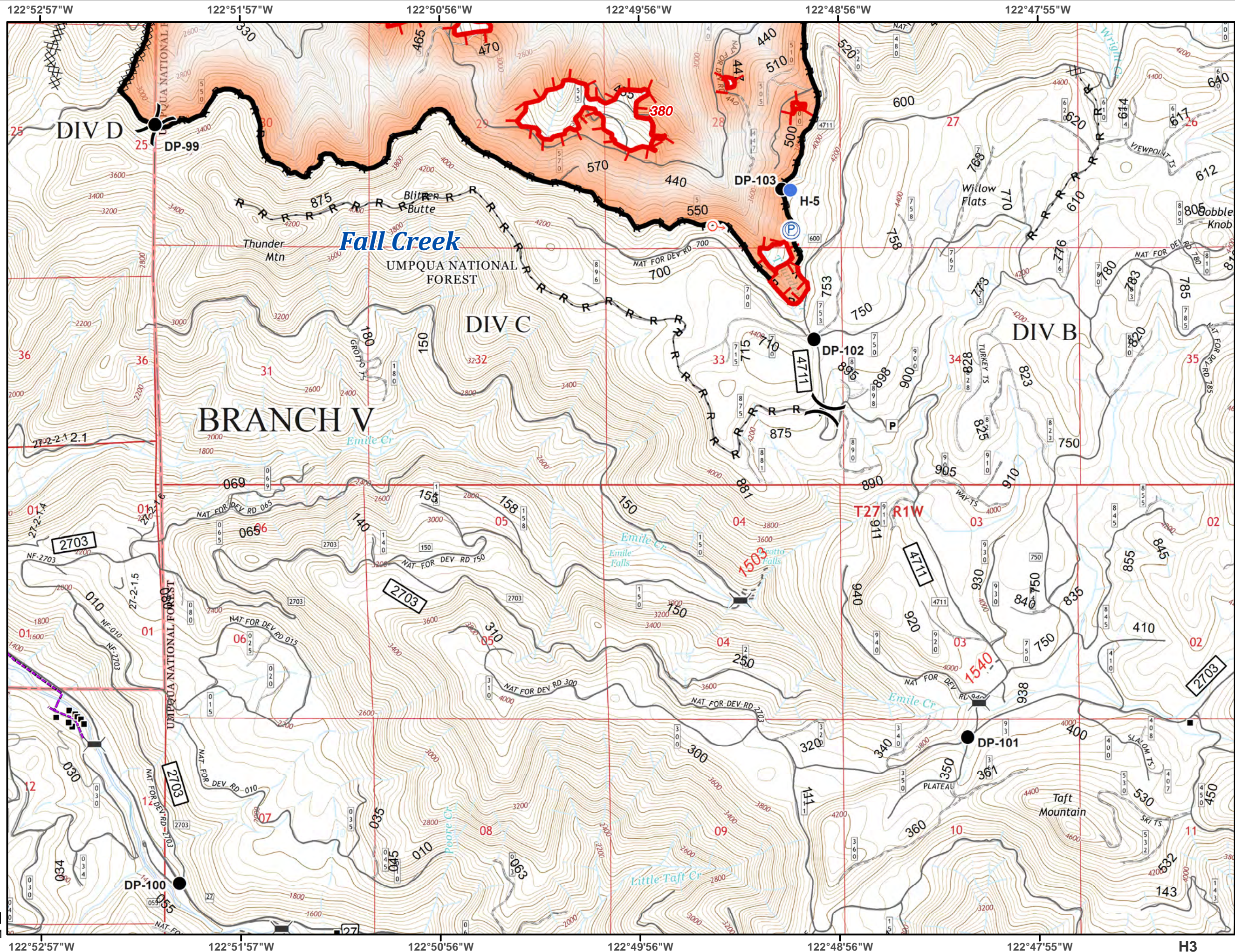
**Umpqua North
Complex
OR-UPF-000406
September 9, 2017
H3**



- Structure
- ≡ Bridge
- Drop Point
- Helispot
- Ⓟ Pump
- Ⓢ Spot Fire
- Ⓜ Water Source
-) (Division Break
- Ⓟ Parking Area
- ┌ Uncontrolled Fire Edge
- Completed Line
- XXXXX Completed Dozer Line
- R - R Road as Completed Line



NAD 83 UTM Zone 10N

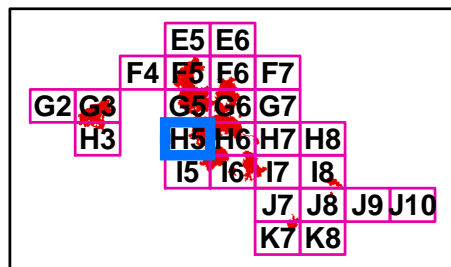


H3

Umpqua North Complex
OR-UPF-000406
September 9, 2017
H5

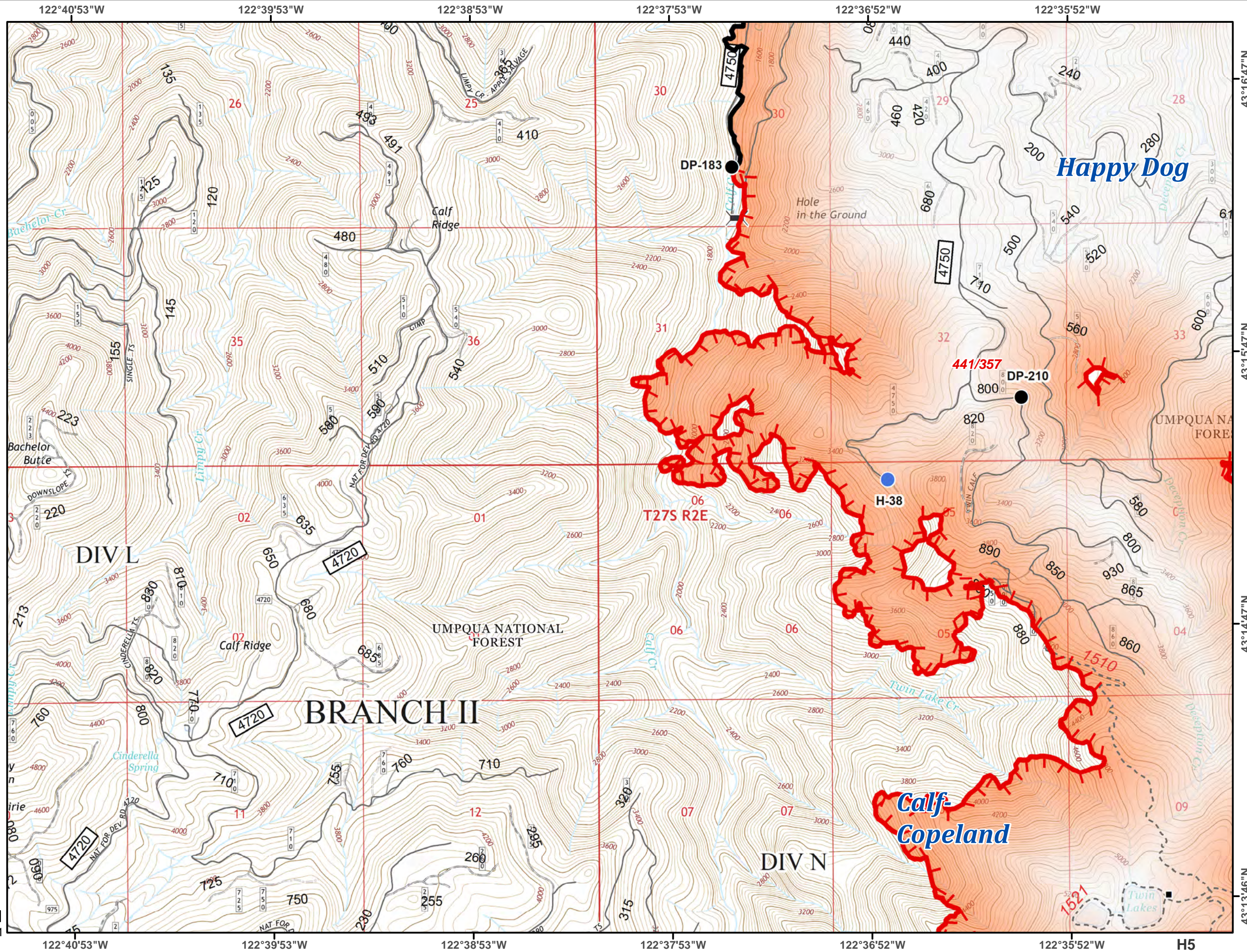


- Structure
- Bridge
- Drop Point
- Helispot
- Uncontrolled Fire Edge
- Completed Line



Miles

NAD 83 UTM Zone 10N

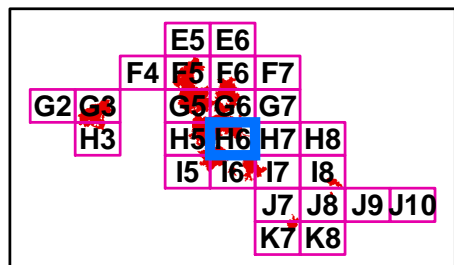


H5

**Umpqua North
Complex
OR-UPF-000406
September 9, 2017
H6**

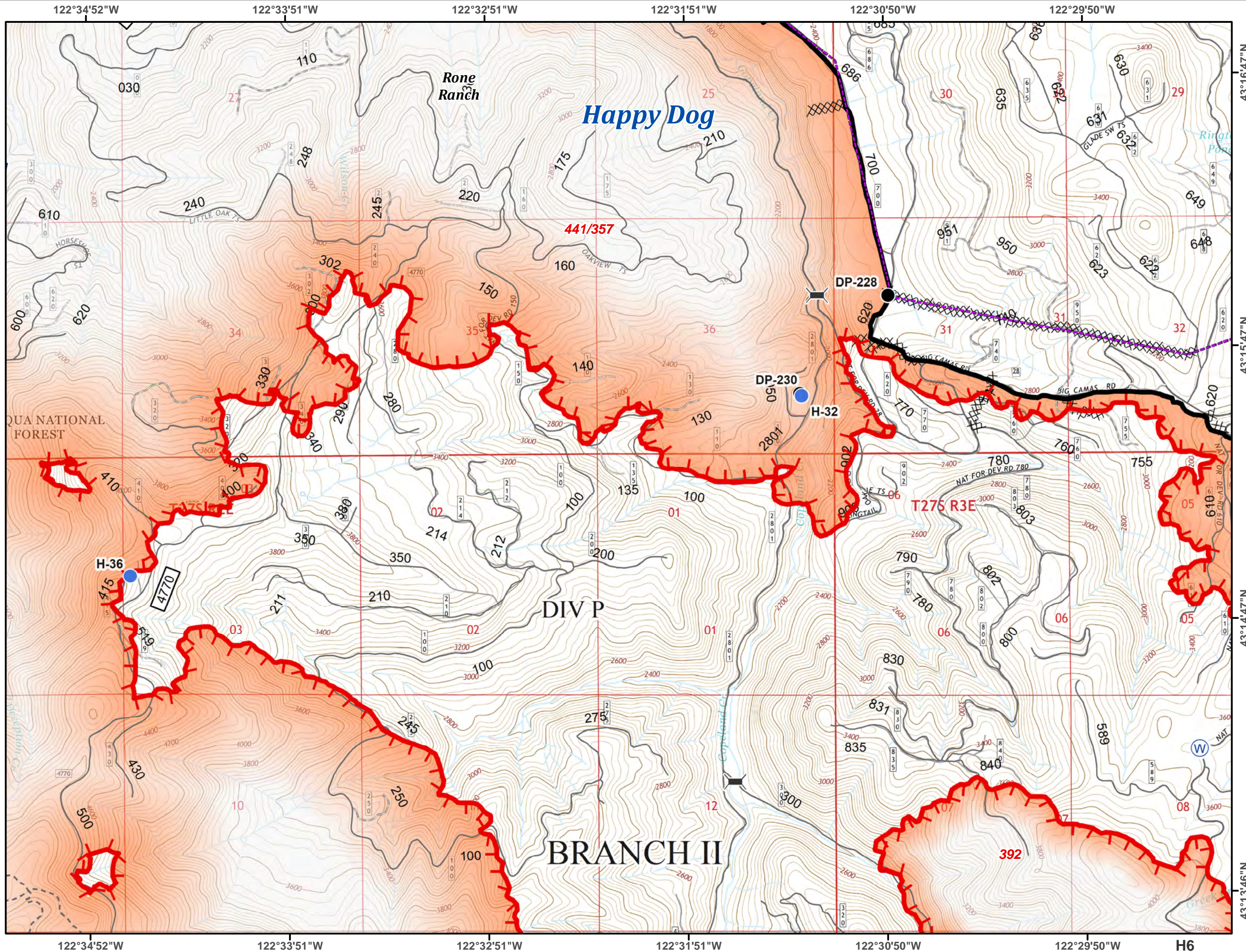


- Bridge
- Drop Point
- Helispot
- Water Source
- Uncontrolled Fire Edge
- Completed Line
- Completed Dozer Line
- Completed Hand Line
- R - R Road as Completed Line
- Powerline



Miles

NAD 83 UTM Zone 10N

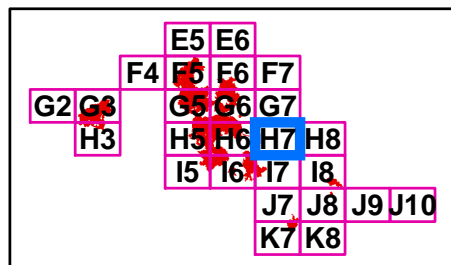


H6

Umpqua North Complex
OR-UPF-000406
September 9, 2017
H7

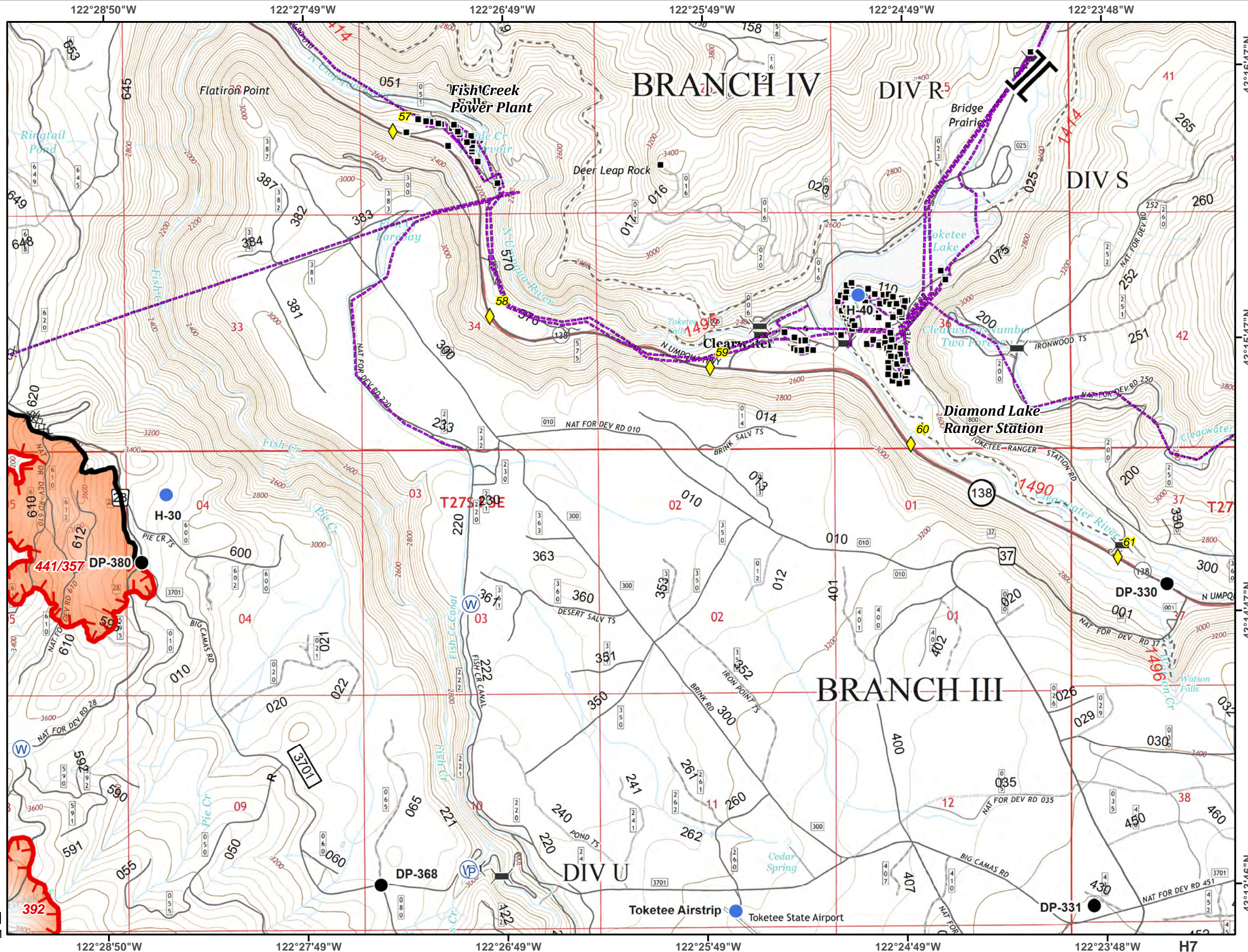


- Mile Post
- Structure
- Bridge
- Drop Point
- Helispot
- Pump
- Water Source
- Branch Break
- Uncontrolled Fire Edge
- Completed Line
- Completed Dozer Line
- Completed Hand Line
- R - R Road as Completed Line
- Powerline



Miles

NAD 83 UTM Zone 10N

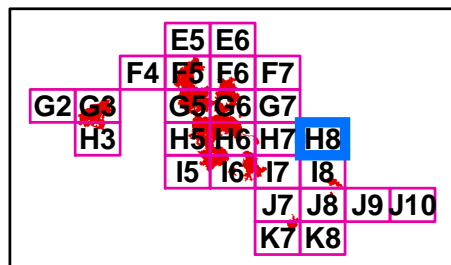


H7

**Umpqua North
Complex
OR-UPF-000406
September 9, 2017
H8**

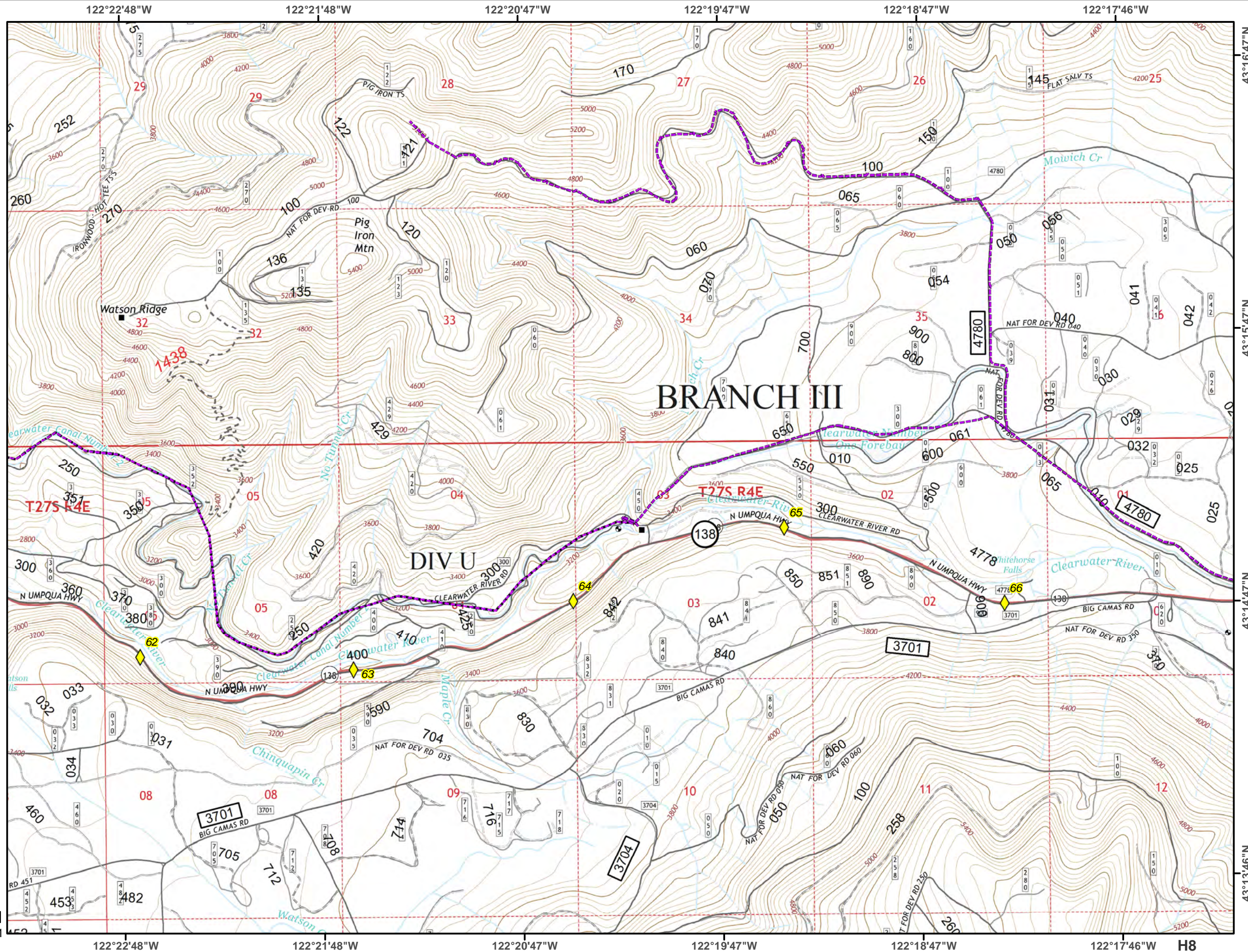


- ◆ Mile Post
- Structure
- Powerline



Miles

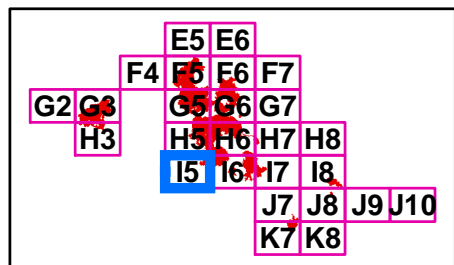
NAD 83 UTM Zone 10N



Umpqua North Complex
OR-UPF-000406
September 9, 2017
I5

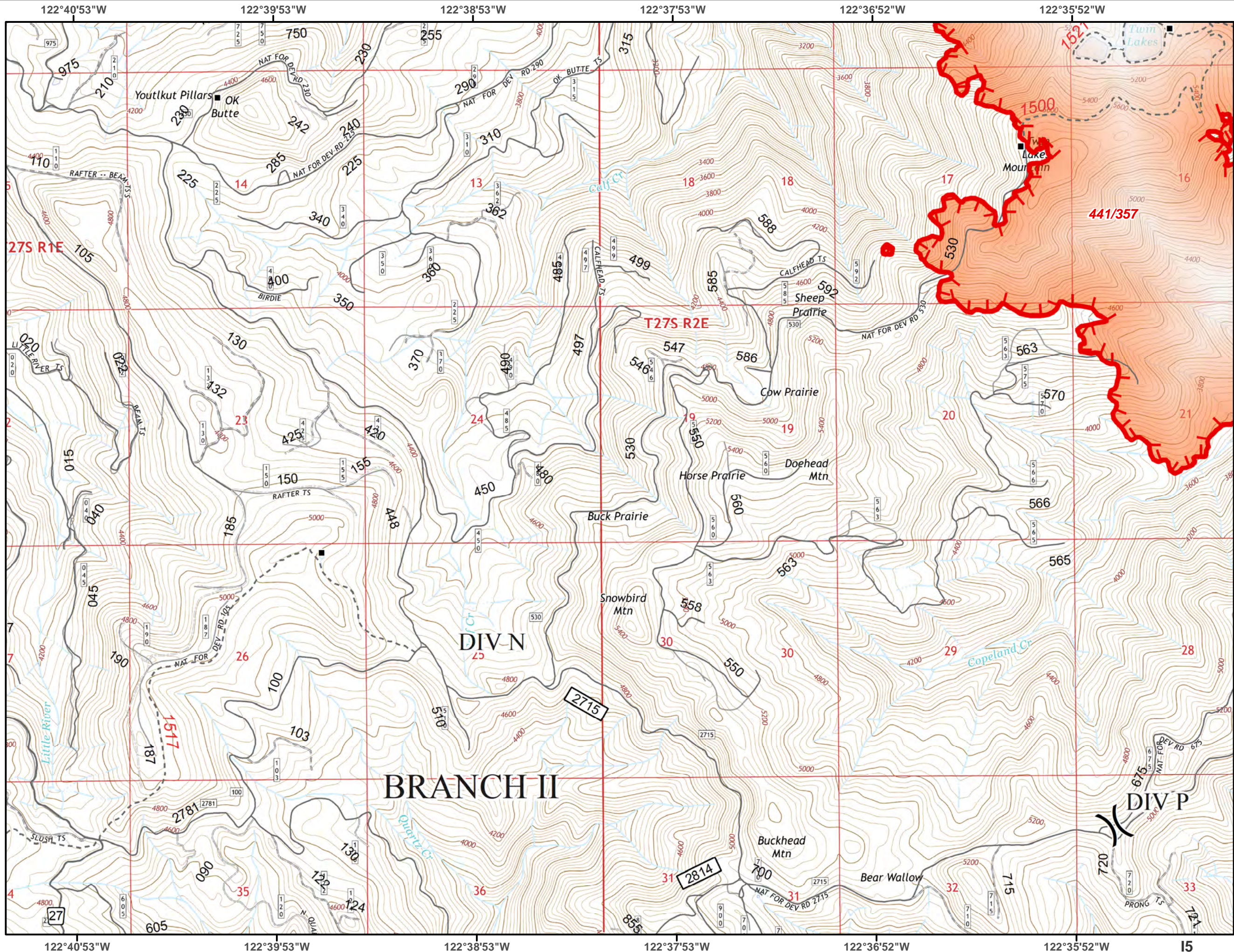


- Structure
-) (Division Break
- ┌ Uncontrolled Fire Edge



Miles

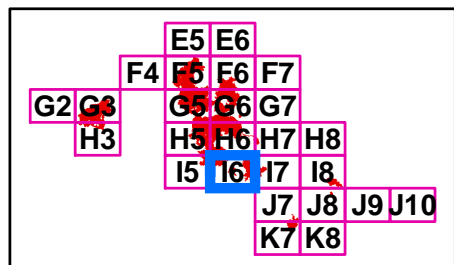
NAD 83 UTM Zone 10N



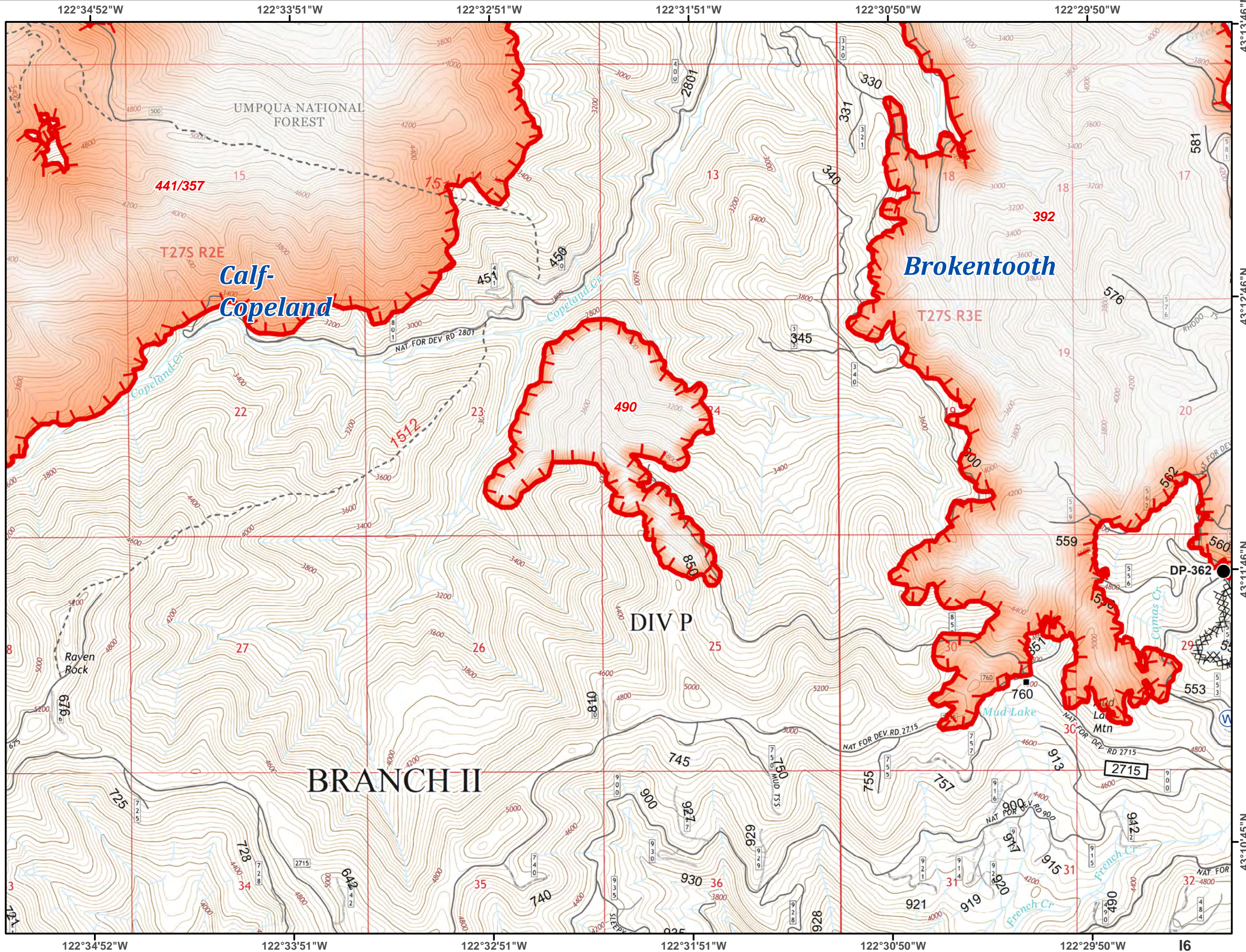
Umpqua North Complex
OR-UPF-000406
September 9, 2017
I6



- Structure
- Drop Point
- Ⓜ Water Source
- └─ Uncontrolled Fire Edge
- XXXX Completed Dozer Line



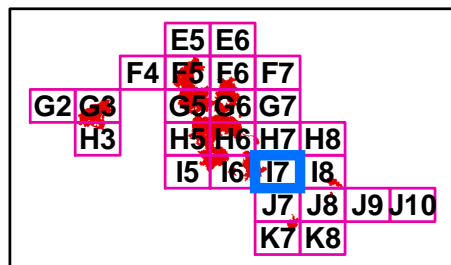
NAD 83 UTM Zone 10N



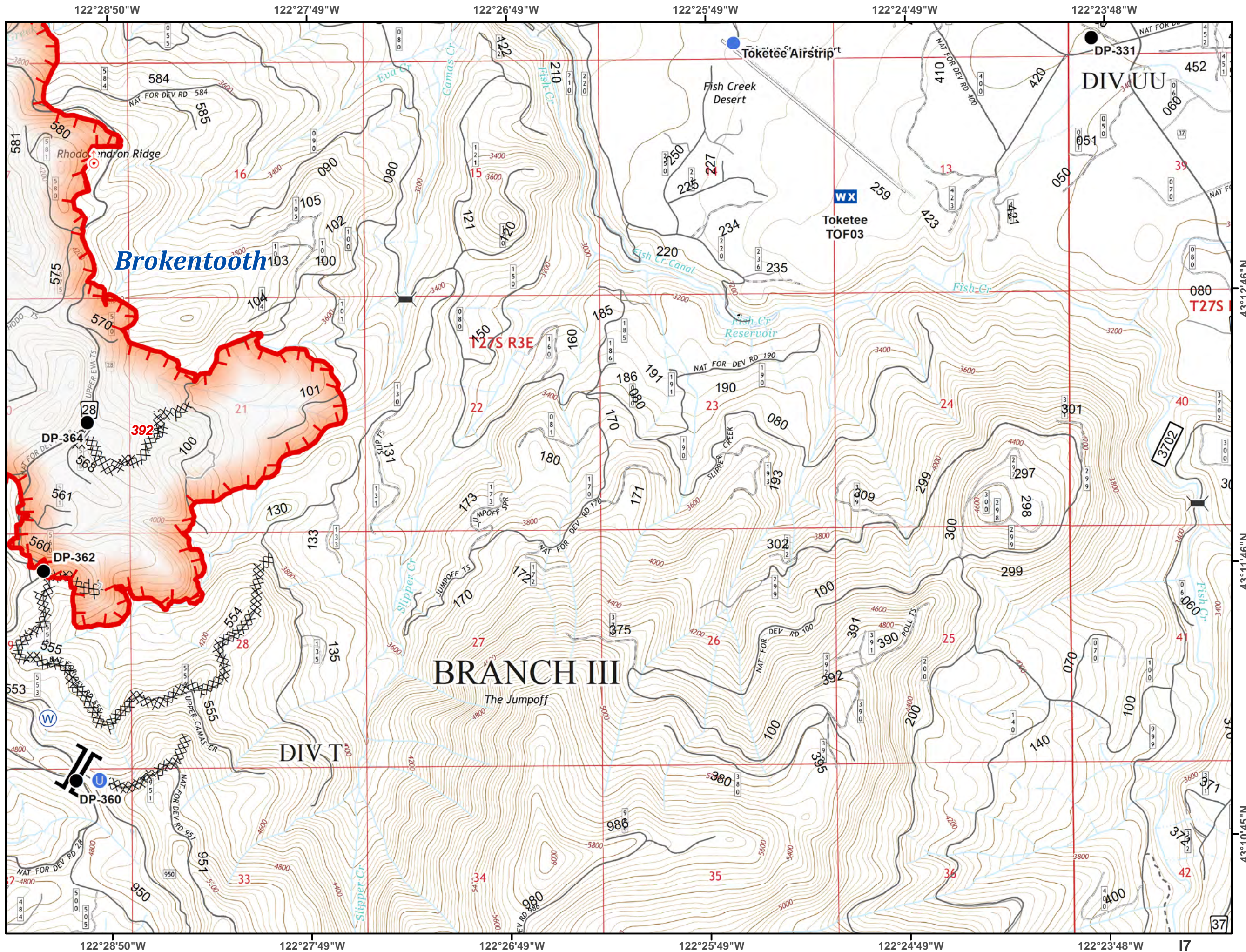
Umpqua North Complex
OR-UPF-000406
September 9, 2017
I7



- Bridge
- Drop Point
- Unimproved Landing Area
- Helispot
- Mobile Weather Unit
- Spot Fire
- Water Source
- Branch Break
- Uncontrolled Fire Edge
- Completed Dozer Line
- Completed Hand Line



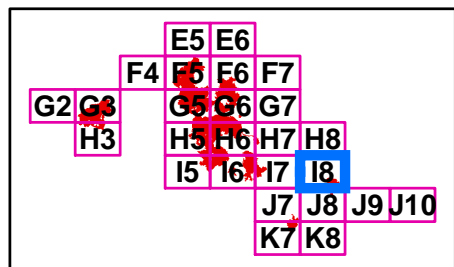
NAD 83 UTM Zone 10N



Umpqua North Complex
OR-UPF-000406
September 9, 2017
I8

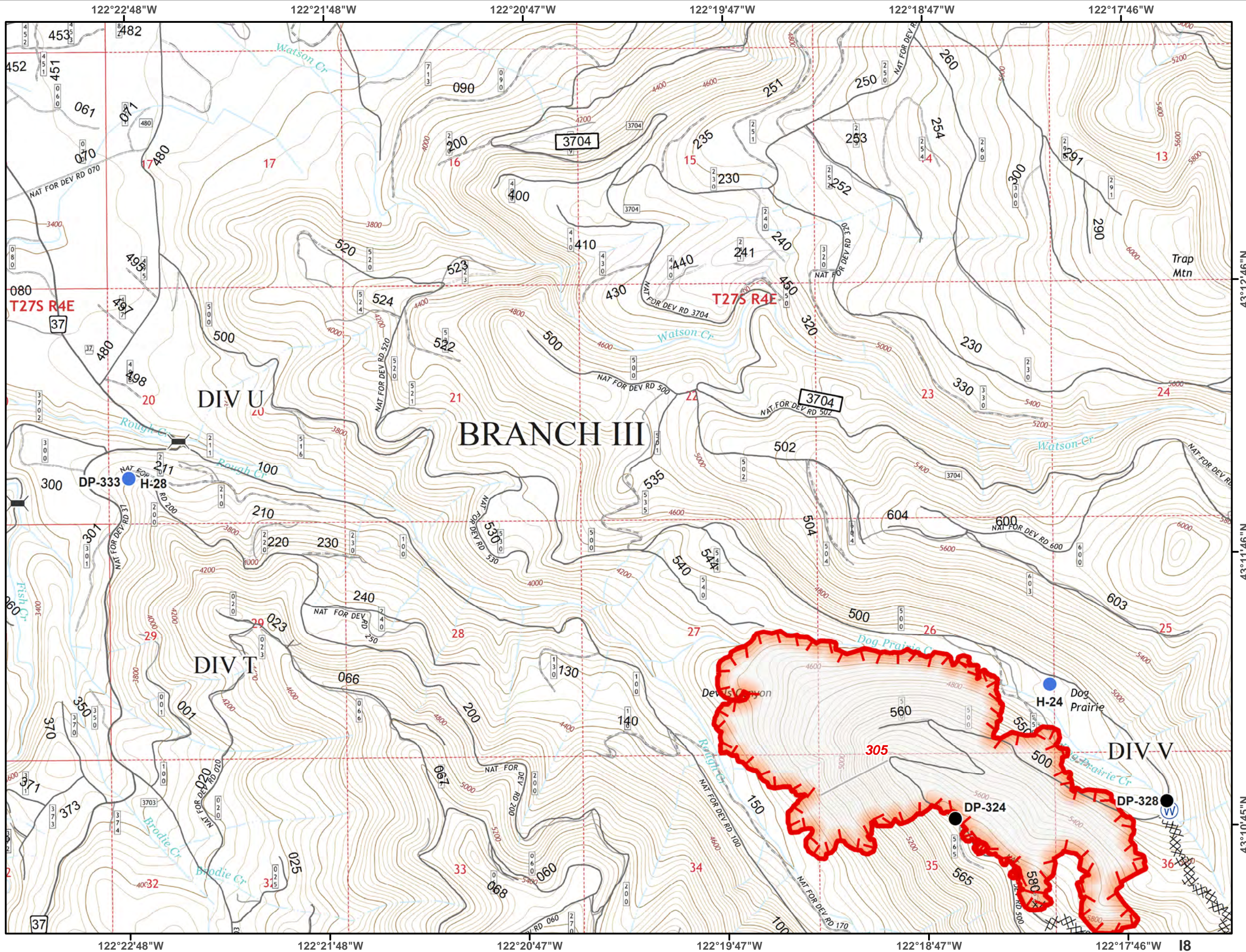


-  Bridge
-  Drop Point
-  Helispot
-  Water Source
-  Uncontrolled Fire Edge
-  Completed Dozer Line
-  Completed Hand Line



Miles

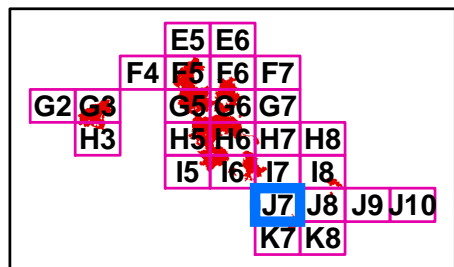
NAD 83 UTM Zone 10N



**Umpqua North
Complex
OR-UPF-000406
September 9, 2017
J7**

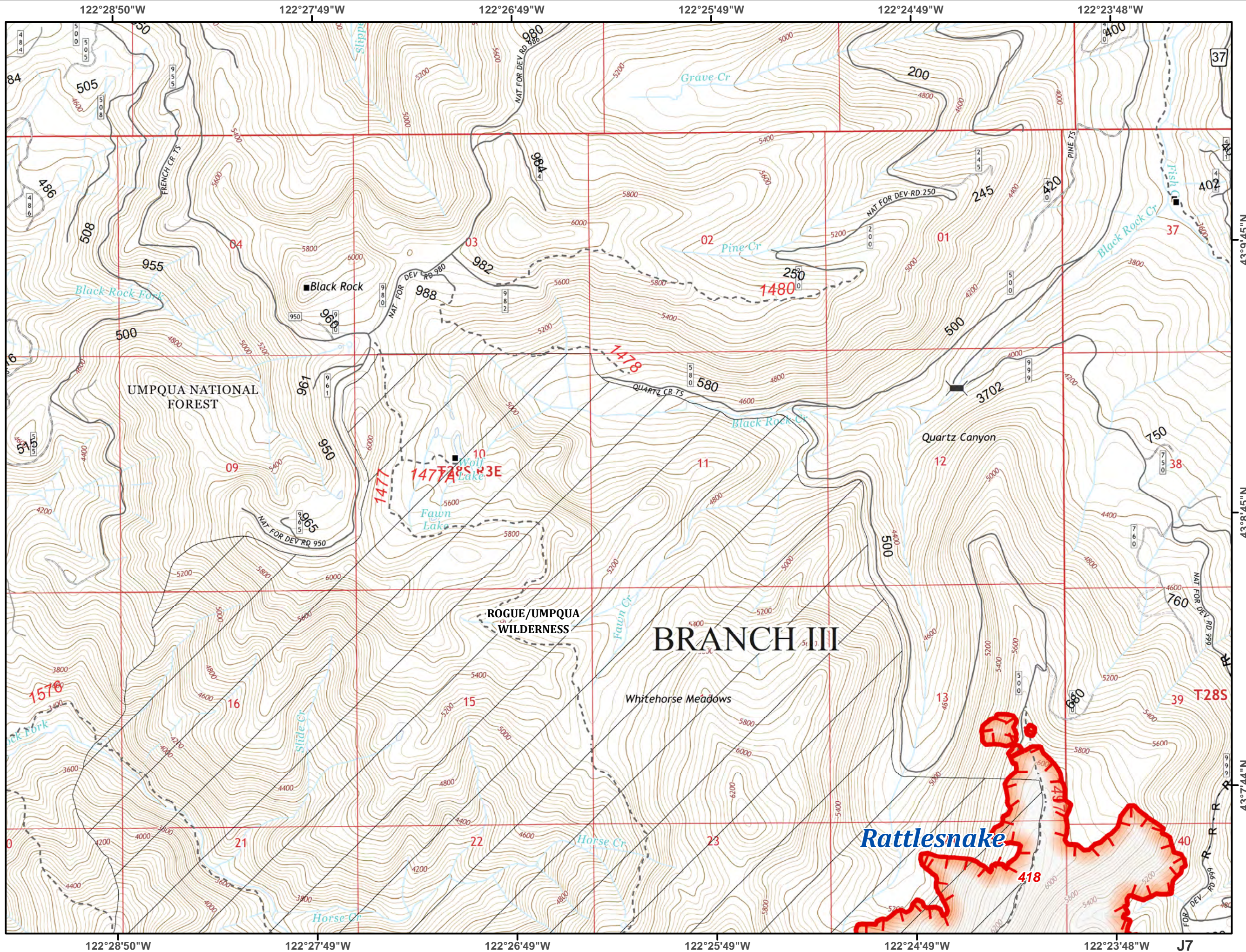


- Structure
- ≡ Bridge
- ┌ Uncontrolled Fire Edge
- R - R Road as Completed Line
- ⊕ Wilderness



Miles

NAD 83 UTM Zone 10N

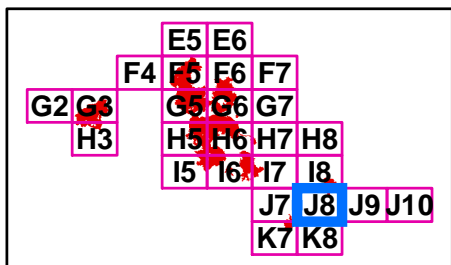


J7

**Umpqua North
Complex
OR-UPF-000406
September 9, 2017
J8**

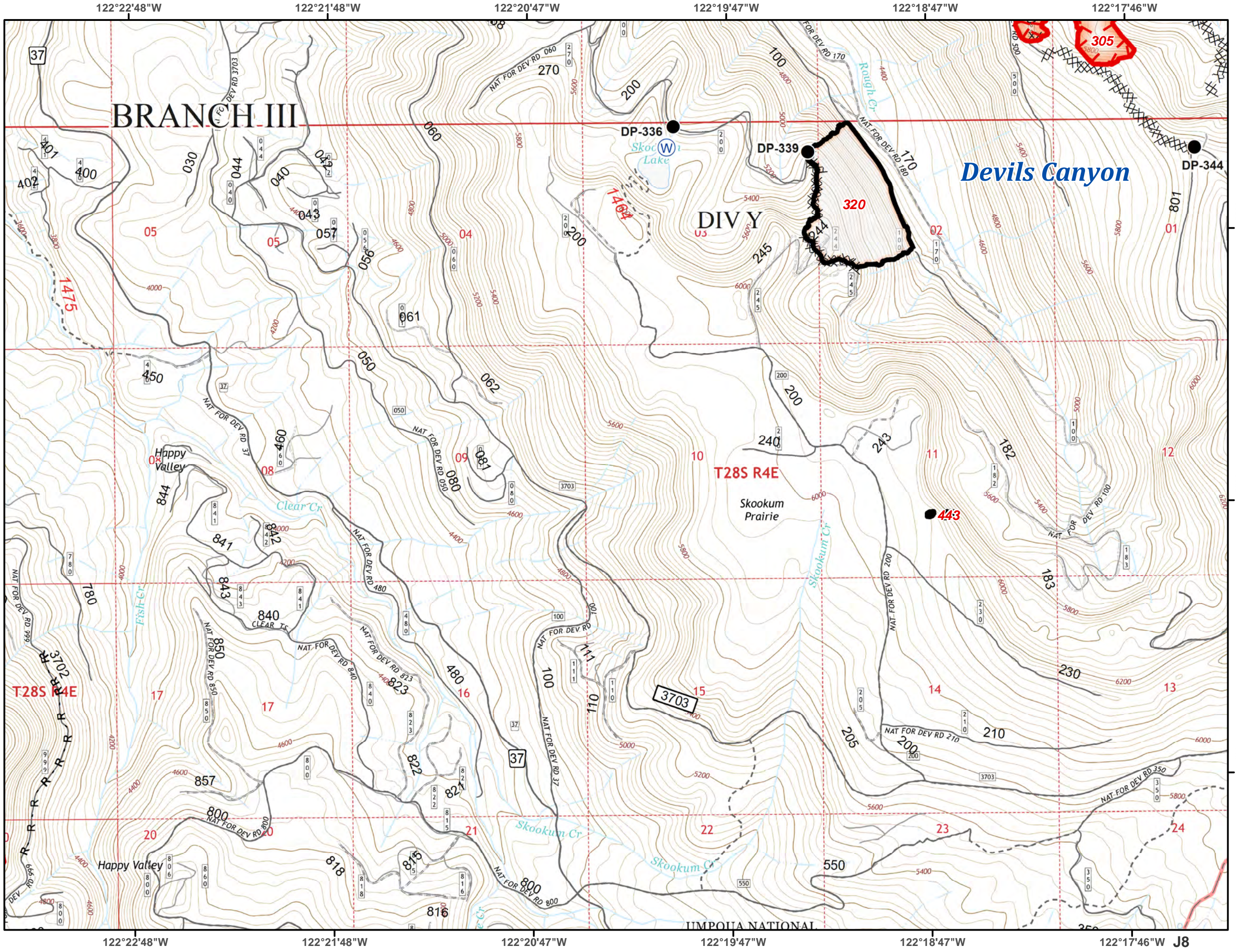


- Drop Point
- ⊕ Water Source
- ┌ Uncontrolled Fire Edge
- ▬ Completed Line
- XXXXX Completed Dozer Line
- Completed Hand Line
- R · R Road as Completed Line



Miles

NAD 83 UTM Zone 10N



BRANCH III

DIVY US

Devils Canyon

T28S R4E

T28S R4E

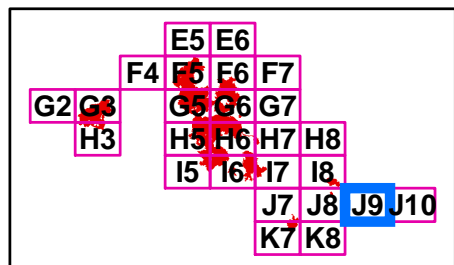
UMPOIA NATIONAL

J8

**Umpqua North
Complex
OR-UPF-000406
September 9, 2017
J9**

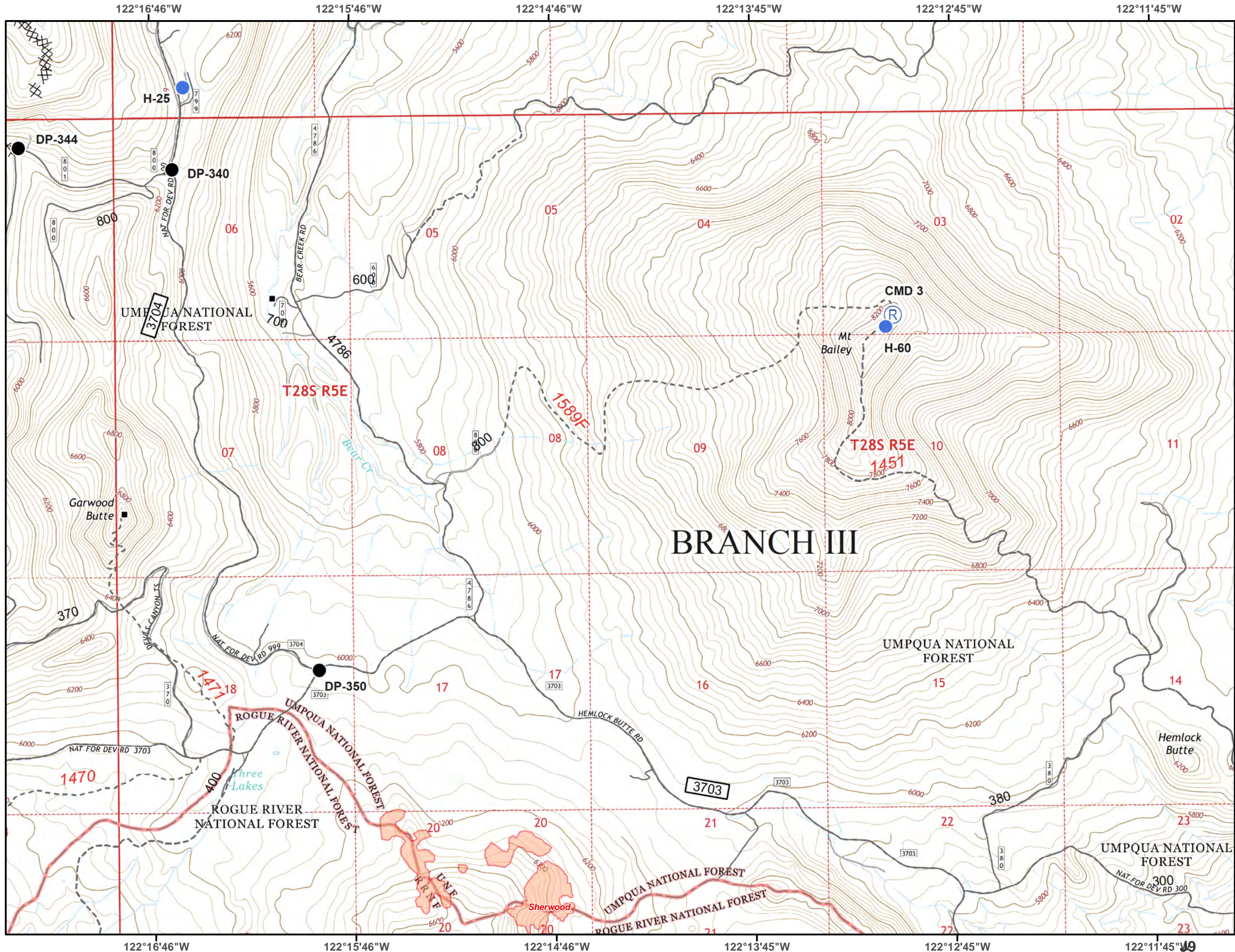


- Structure
- Drop Point
- Helispot
- Ⓡ Repeater
- XXXXX Completed Dozer Line
- Completed Hand Line



Miles

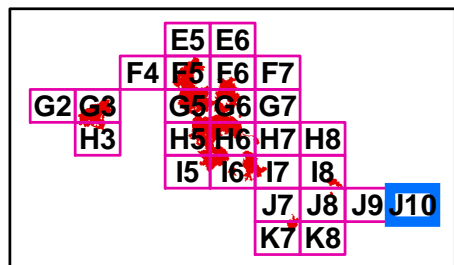
NAD 83 UTM Zone 10N



**Umpqua North
Complex
OR-UPF-000406
September 9, 2017
J10**

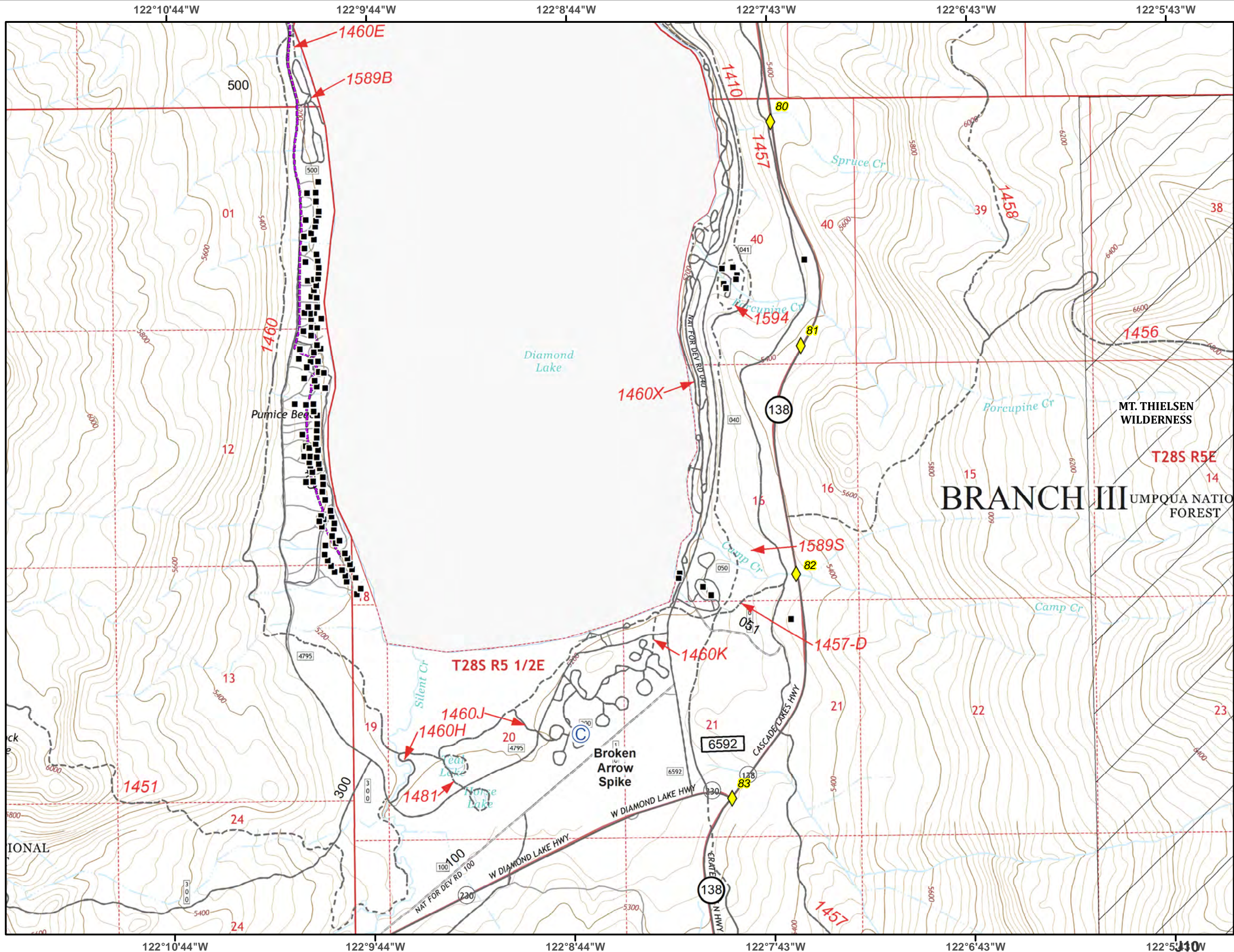


- ◆ Mile Post
- Structure
- ⊙ Camp
- ⊖ Wilderness



Miles

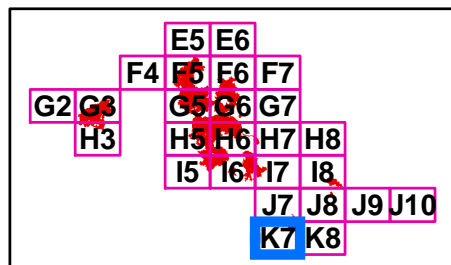
NAD 83 UTM Zone 10N



**Umpqua North
Complex
OR-UPF-000406
September 9, 2017
K7**

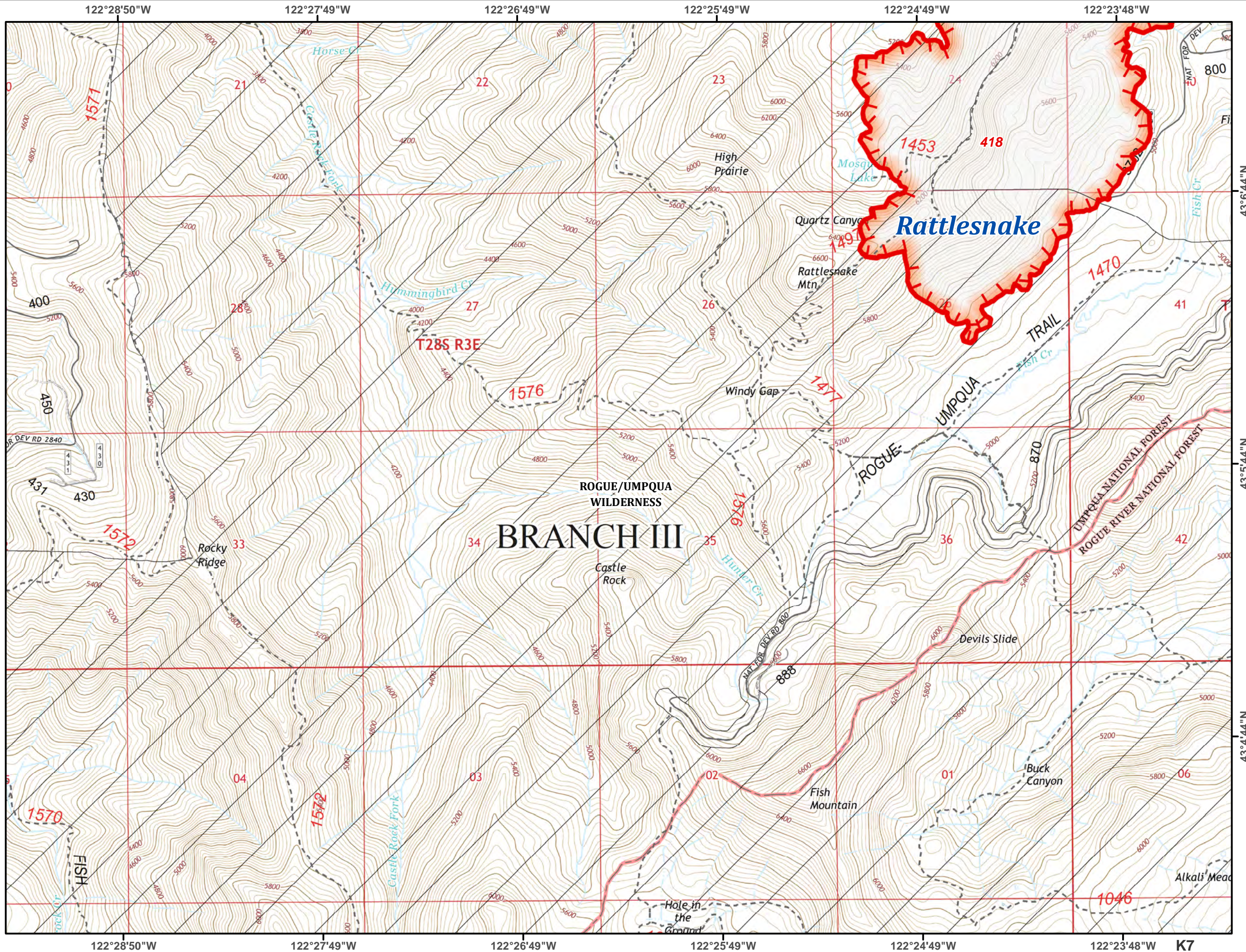


Uncontrolled Fire Edge
 Wilderness



Miles

NAD 83 UTM Zone 10N



K7

