





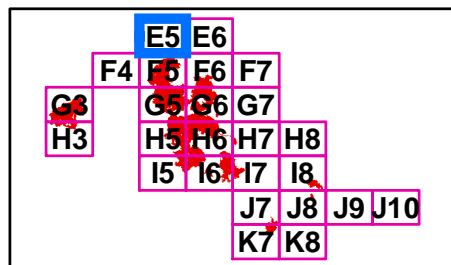


**Umpqua North  
Complex  
OR-UPF-000406  
September 10, 2017  
E5**

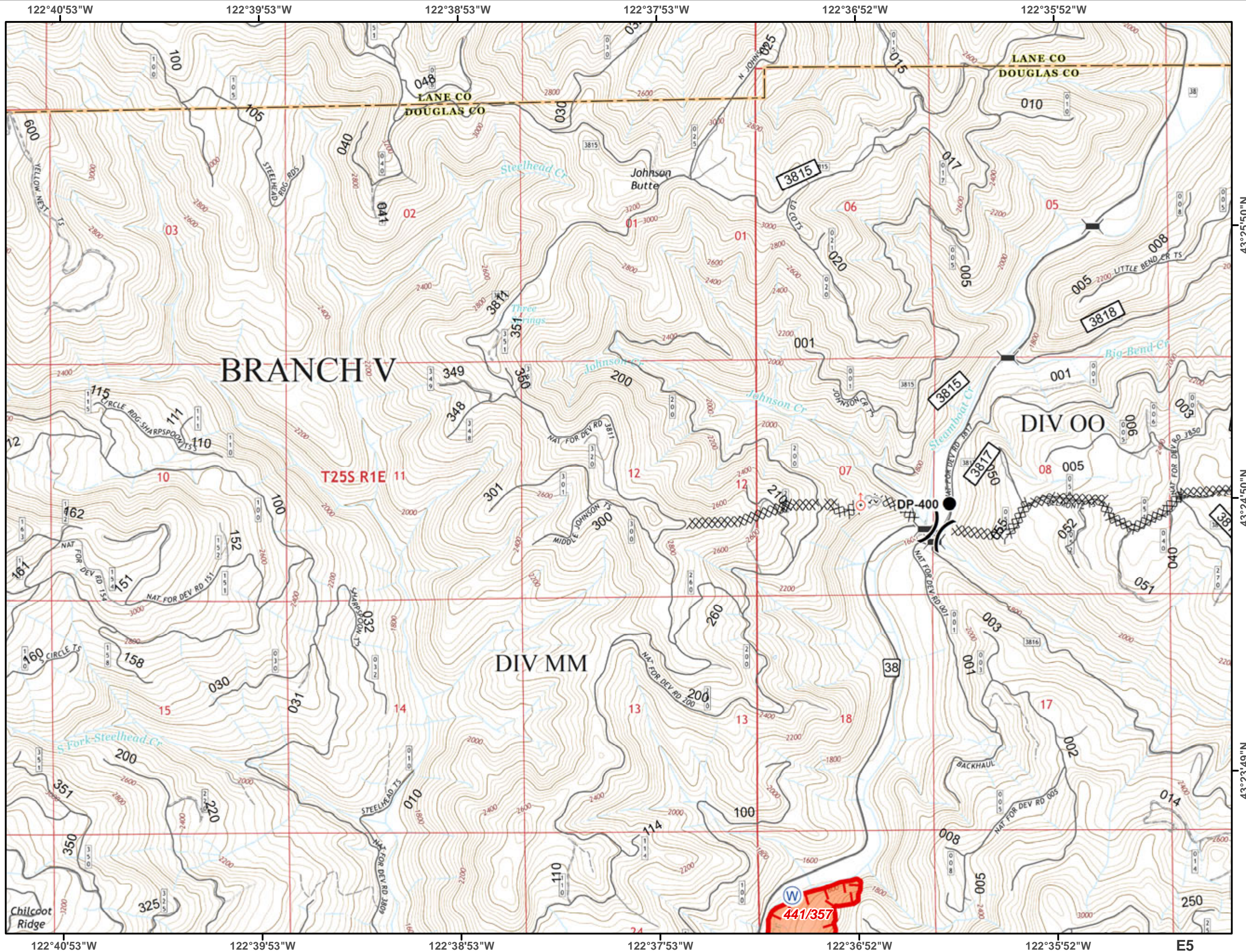


-  Bridge
-  Drop Point
-  Spot Fire
-  Water Source
-  Division Break
-  Uncontrolled Fire Edge
-  Completed Dozer Line
-  Completed Hand Line



Miles

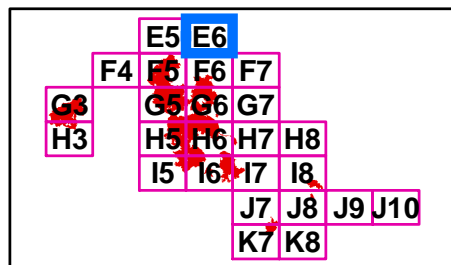
NAD 83 UTM Zone 10N



**Umpqua North Complex**  
**OR-UPF-000406**  
**September 10, 2017**  
**E6**

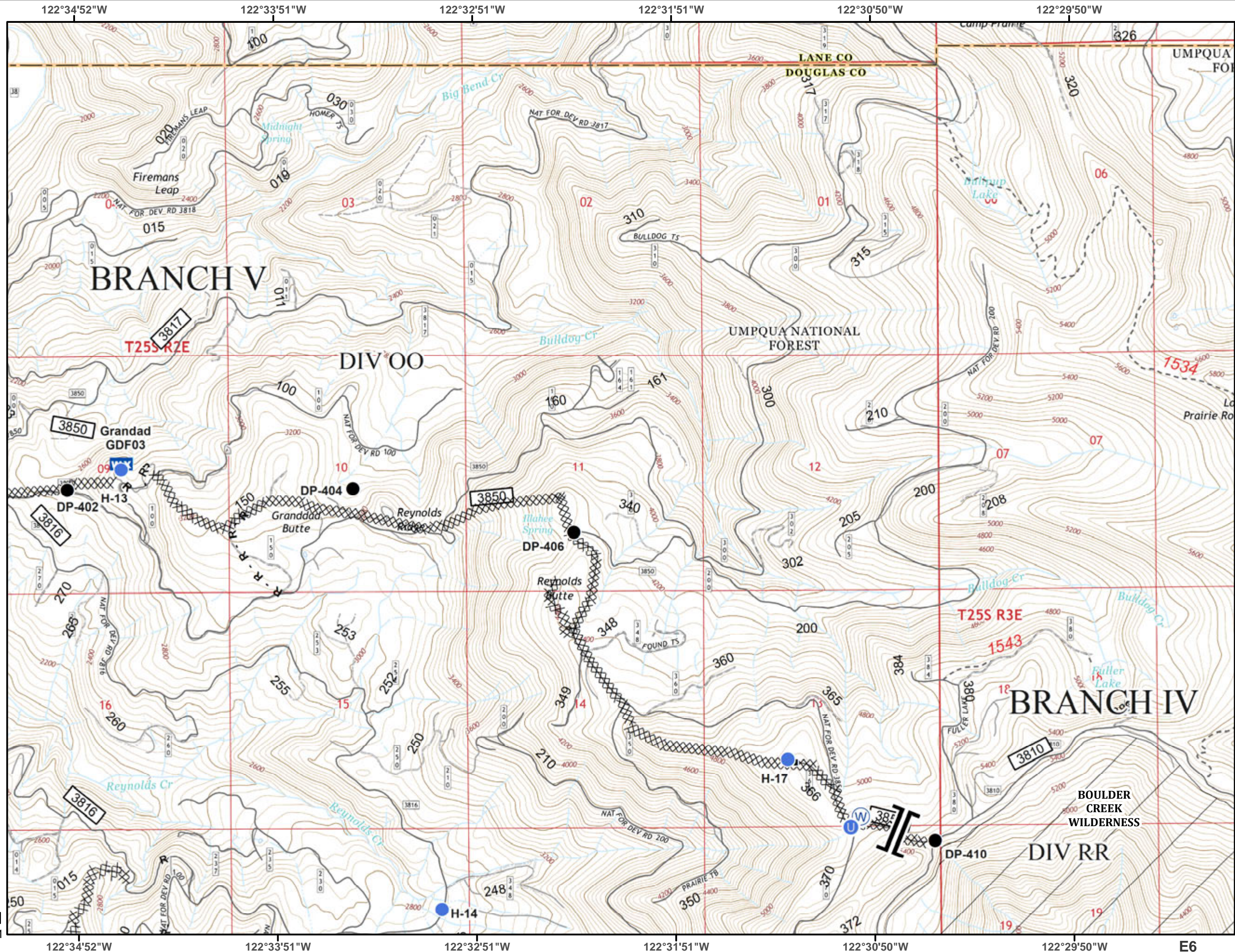


- Structure
- Drop Point
- U Unimproved Landing Area
- Helispot
- WX Mobile Weather Unit
- W Water Source
- ||| Branch Break
- XXXXX Completed Dozer Line
- Completed Hand Line
- R - R Road as Completed Line
- Wilderness



Miles








NAD 83 UTM Zone 10N

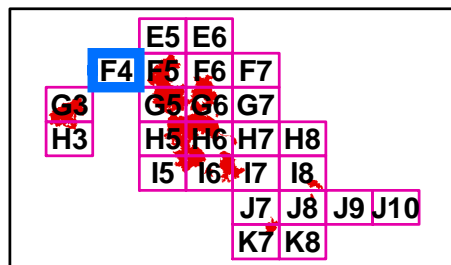


E6

**Umpqua North  
Complex  
OR-UPF-000406  
September 10, 2017  
F4**

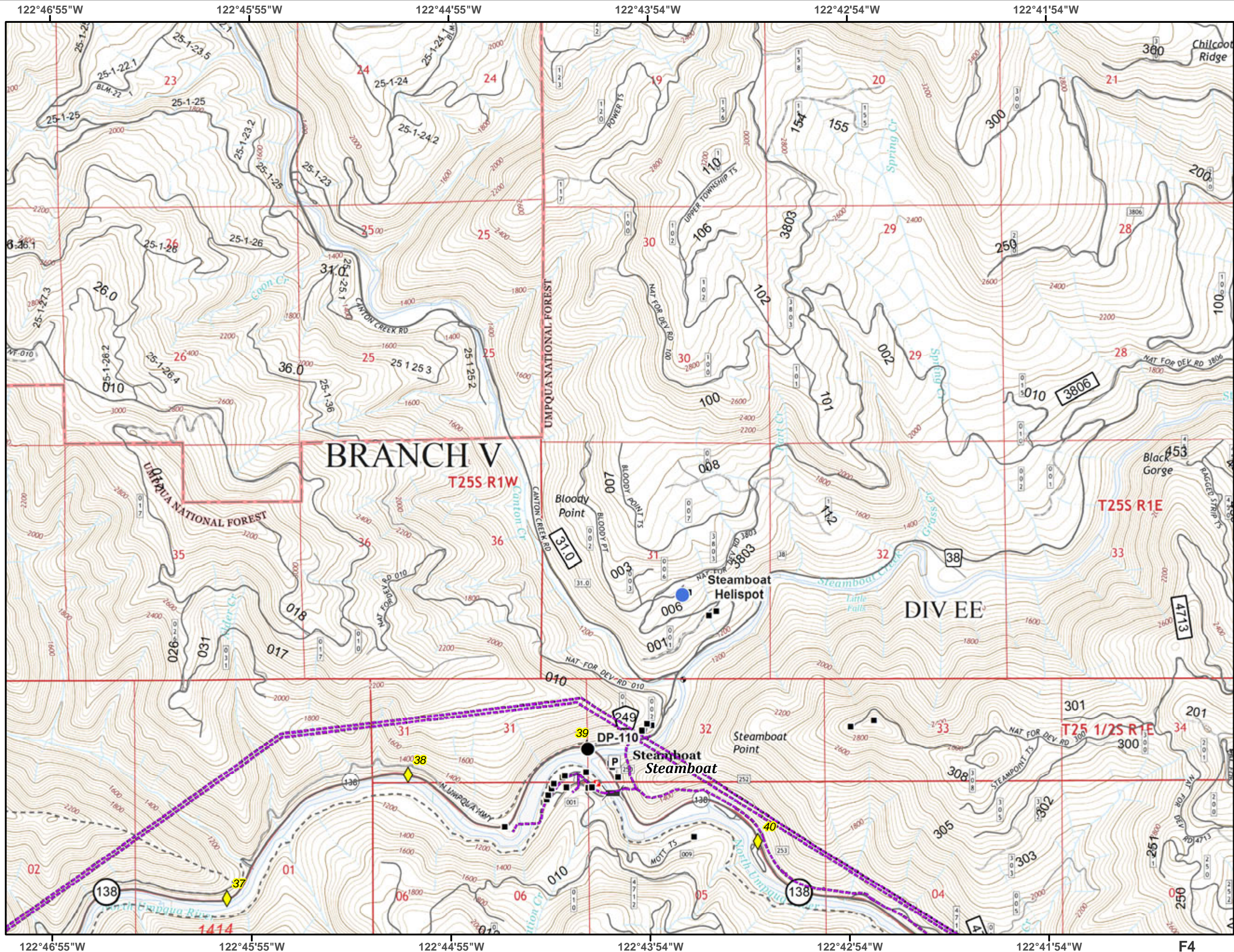


-  Mile Post
-  Structure
-  Bridge
-  Drop Point
-  Helispot
-  Parking Area
-  Powerline



Miles

NAD 83 UTM Zone 10N

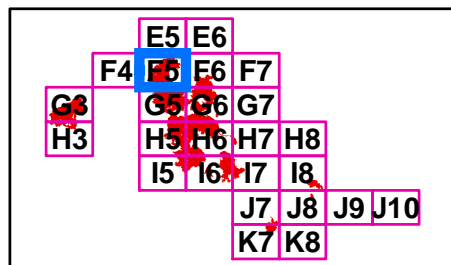


F4

**Umpqua North Complex**  
**OR-UPF-000406**  
**September 10, 2017**  
**F5**

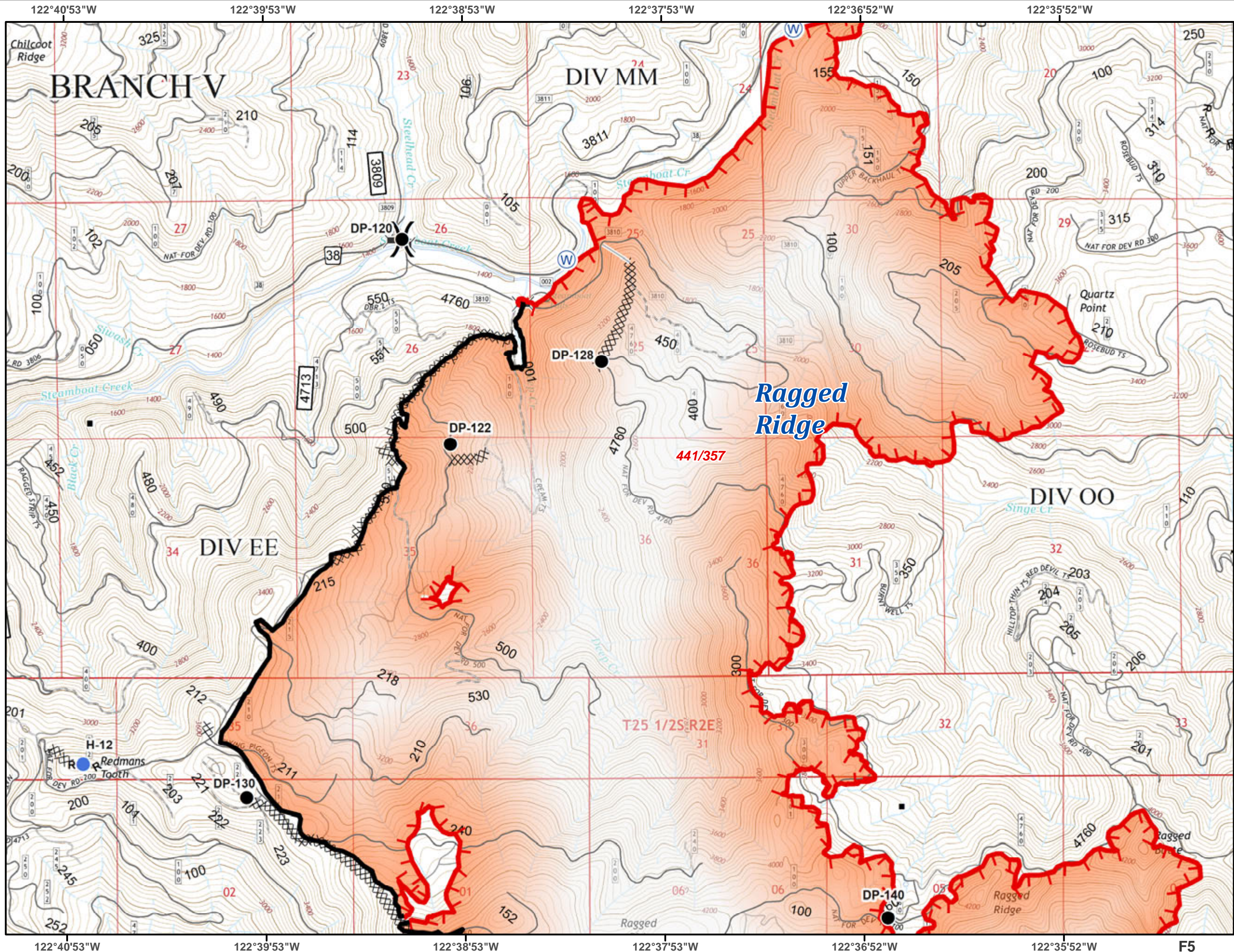


- Structure
- ≡ Bridge
- Drop Point
- Helispot
- ⊙ Water Source
- ) ( Division Break
- ┌ Uncontrolled Fire Edge
- ▬ Completed Line
- ▨ Completed Dozer Line
- Completed Hand Line
- R - R Road as Completed Line



Miles

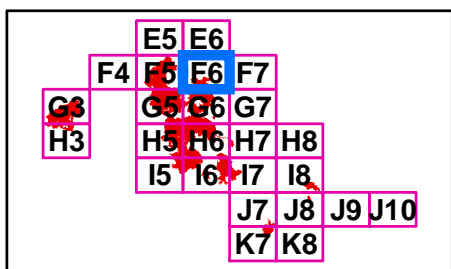
NAD 83 UTM Zone 10N



**Umpqua North Complex**  
**OR-UPF-000406**  
**September 10, 2017**  
**F6**

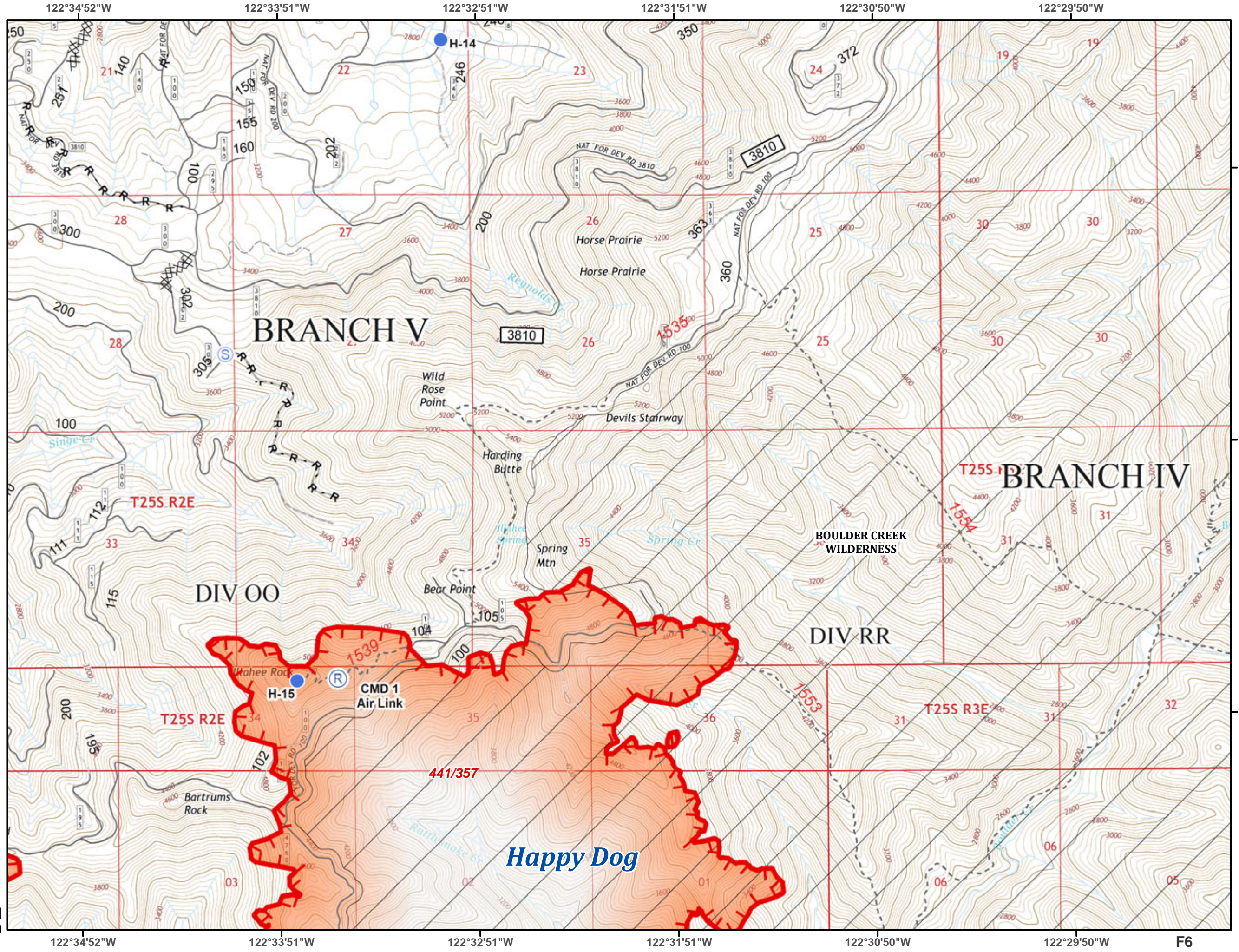


- Helispot
- R Repeater
- S Staging Area
- ┌ Uncontrolled Fire Edge
- XXXXX Completed Dozer Line
- R - R Road as Completed Line
- Wilderness



Miles

NAD 83 UTM Zone 10N



43°22'49\"/>

43°21'49\"/>

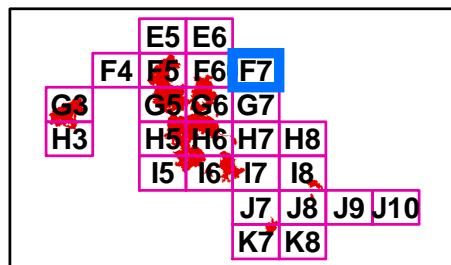
43°20'48\"/>

F6

**Umpqua North  
Complex  
OR-UPF-000406  
September 10, 2017  
F7**

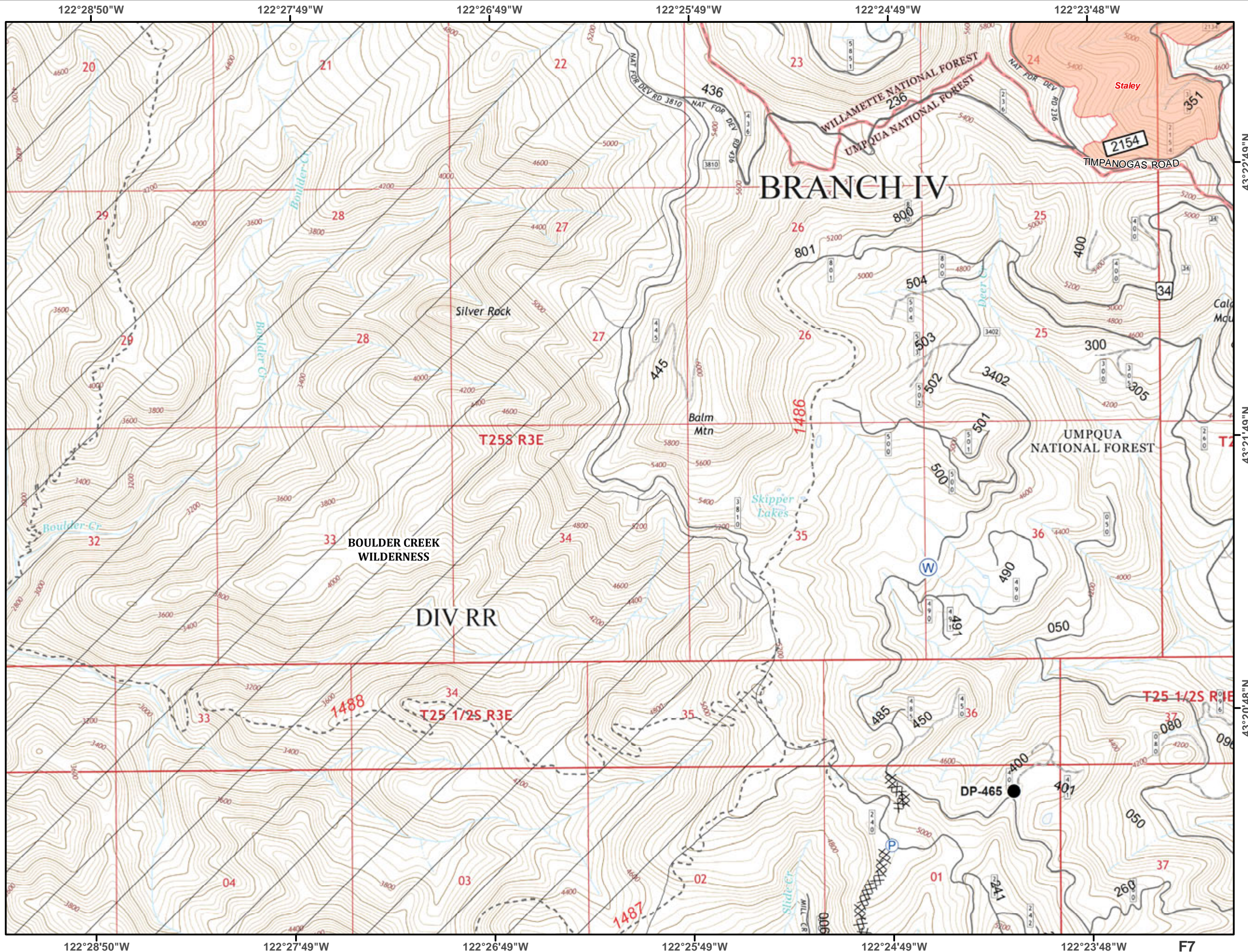


- Drop Point
- Ⓟ Pump
- Ⓜ Water Source
- XXXXX Completed Dozer Line
- Ⓜ Wilderness



Miles

NAD 83 UTM Zone 10N

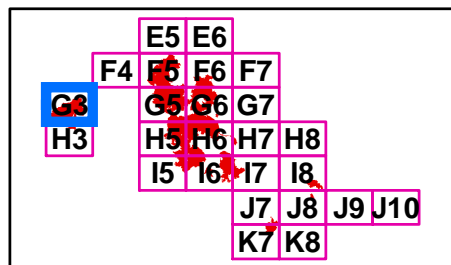


F7

**Umpqua North  
Complex  
OR-UPF-000406  
September 10, 2017  
G3**

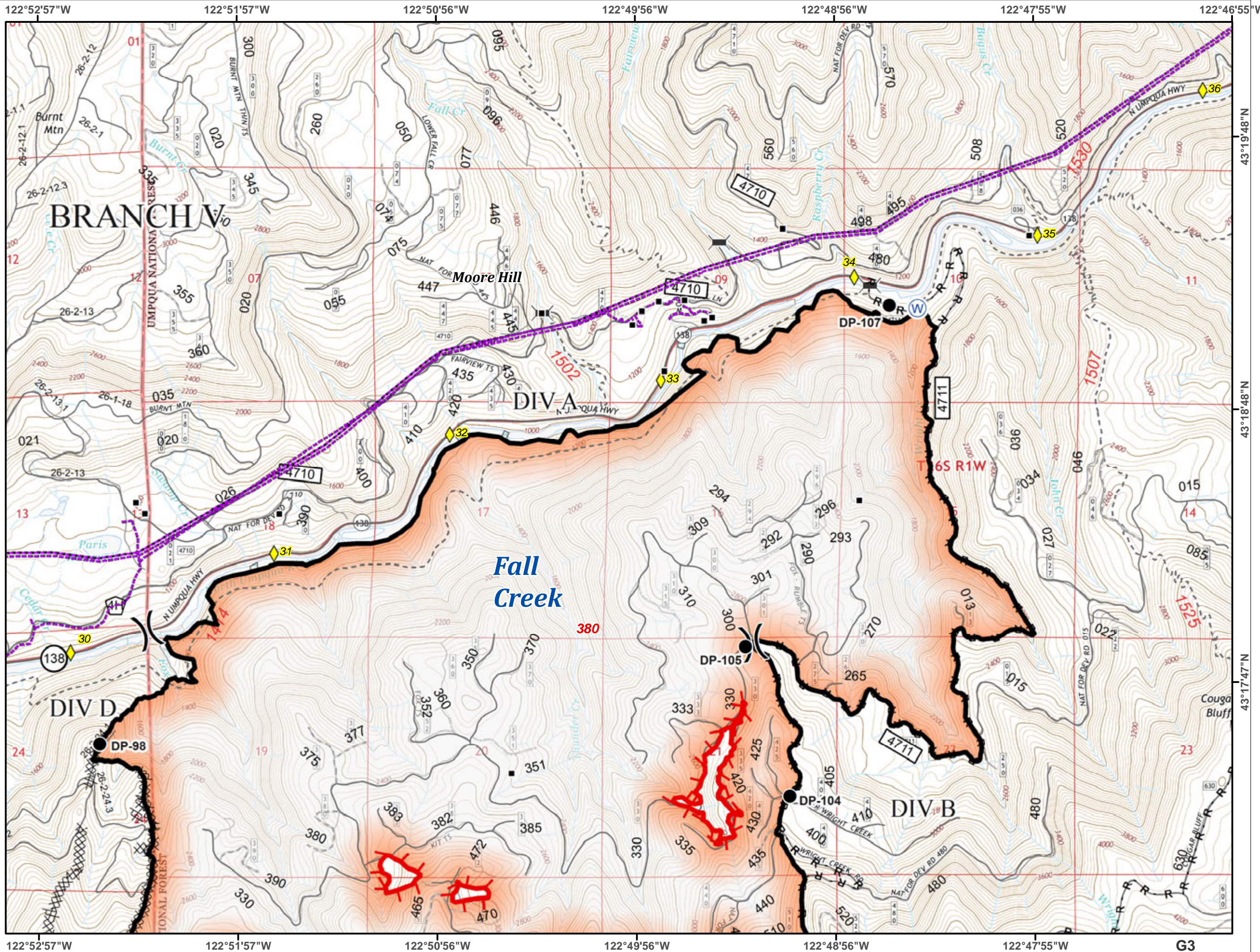


- Mile Post
- Structure
- Bridge
- Drop Point
- Water Source
- Division Break
- Uncontrolled Fire Edge
- Completed Line
- Completed Dozer Line
- Completed Hand Line
- R - R Road as Completed Line
- Powerline



Miles

NAD 83 UTM Zone 10N



G3

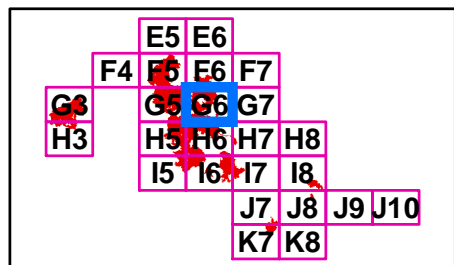




**Umpqua North Complex**  
**OR-UPF-000406**  
**September 10, 2017**  
**G6**

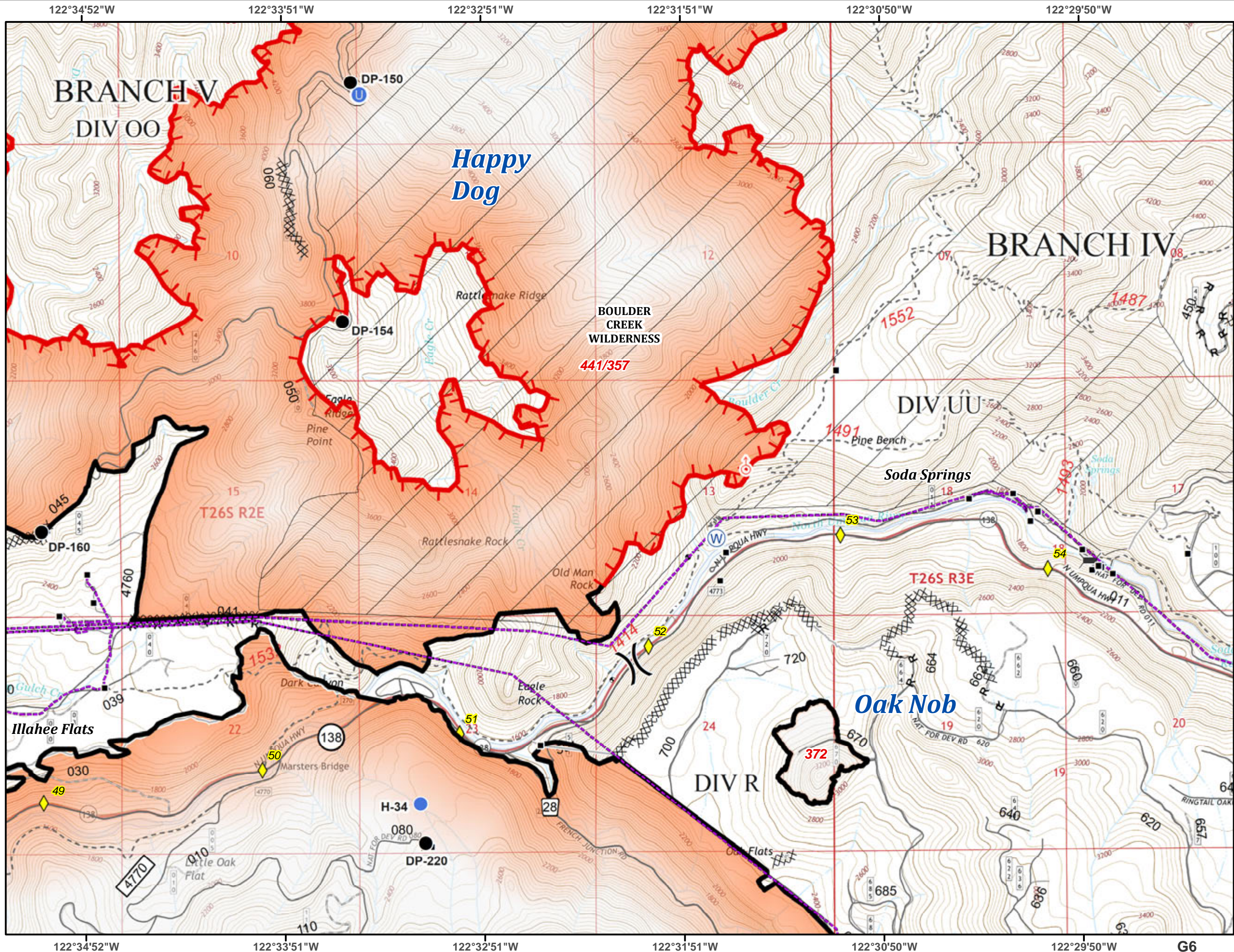


- Mile Post
- Structure
- Bridge
- Drop Point
- Unimproved Landing Area
- Helispot
- Spot Fire
- Water Source
- Division Break
- Uncontrolled Fire Edge
- Completed Line
- Completed Dozer Line
- Completed Hand Line
- R - R Road as Completed Line
- Powerline
- Wilderness



Miles

NAD 83 UTM Zone 10N

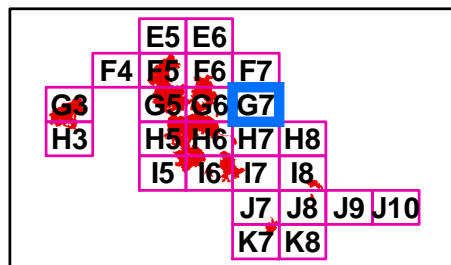


G6

**Umpqua North Complex**  
**OR-UPF-000406**  
**September 10, 2017**  
**G7**

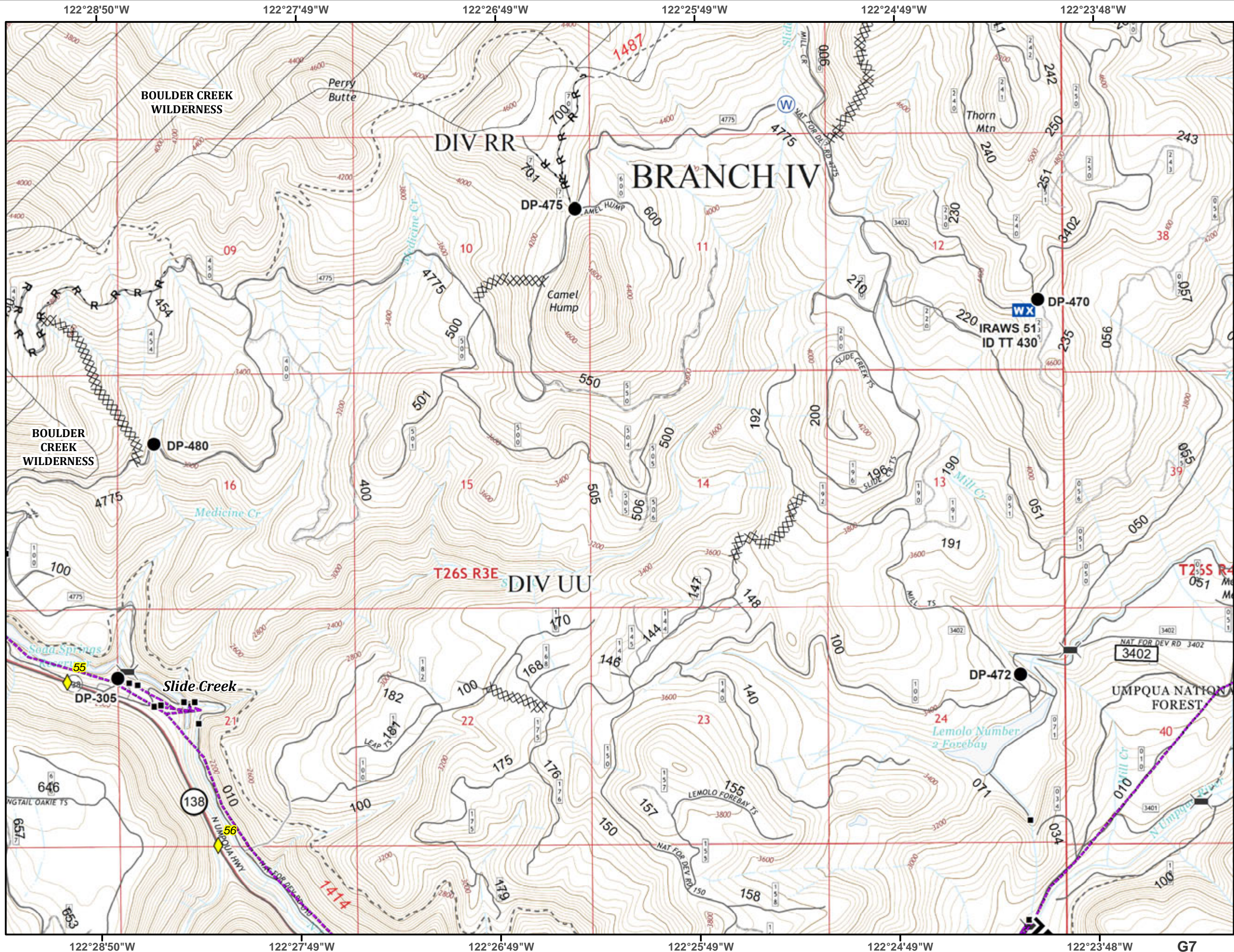


- Mile Post
- Structure
- Bridge
- Drop Point
- Mobile Weather Unit
- Water Source
- Branch Break
- Completed Dozer Line
- Completed Hand Line
- R - R Road as Completed Line
- Powerline
- Wilderness



Miles

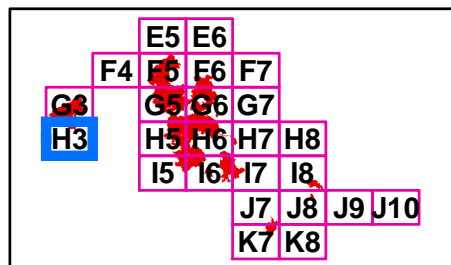
NAD 83 UTM Zone 10N



**Umpqua North Complex**  
**OR-UPF-000406**  
**September 10, 2017**  
**H3**

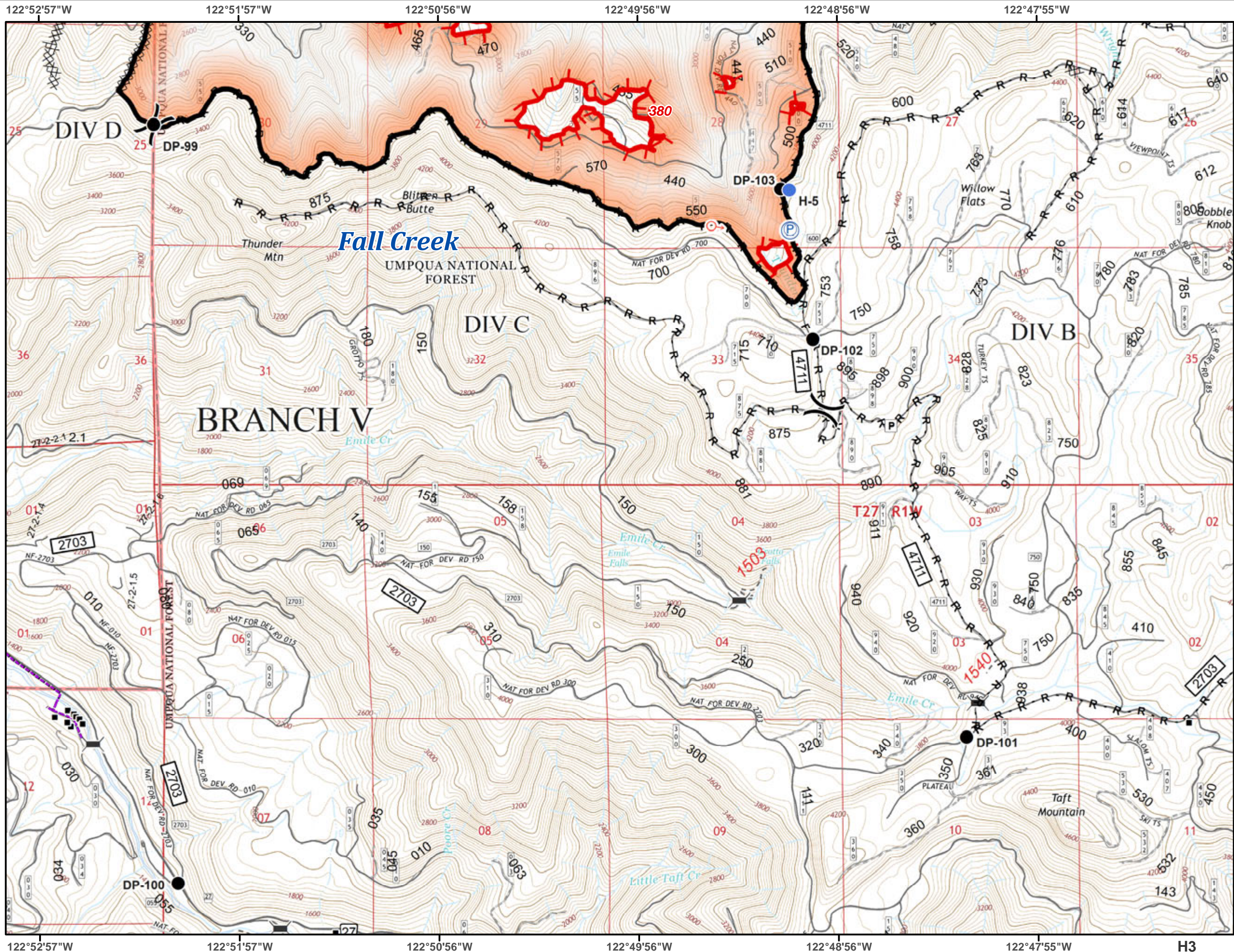


- Structure
- ≡ Bridge
- Drop Point
- Helispot
- Ⓟ Pump
- Ⓢ Spot Fire
- Ⓜ Water Source
- ) ( Division Break
- Ⓟ Parking Area
- ┌ Uncontrolled Fire Edge
- Completed Line
- XXXXX Completed Dozer Line
- R - R Road as Completed Line



Miles

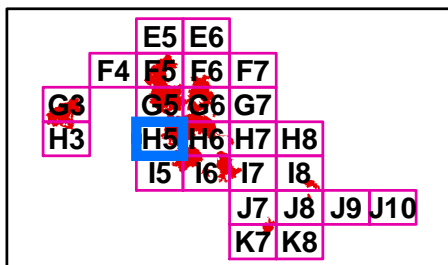
NAD 83 UTM Zone 10N



**Umpqua North  
Complex  
OR-UPF-000406  
September 10, 2017  
H5**

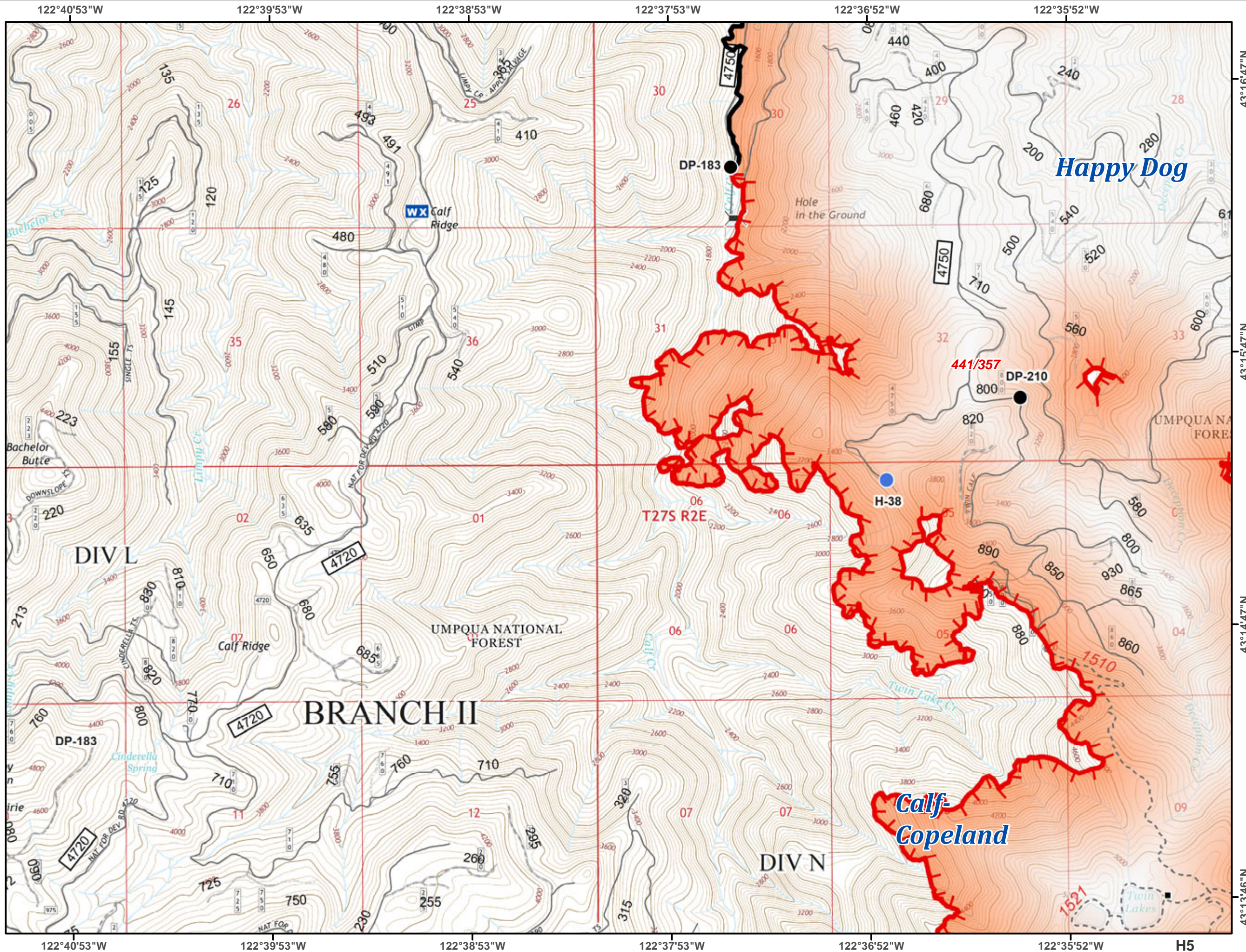


- Structure
- ≡ Bridge
- Drop Point
- Helispot
- WX Mobile Weather Unit
- ┌ Uncontrolled Fire Edge
- ▬ Completed Line



Miles





NAD 83 UTM Zone 10N

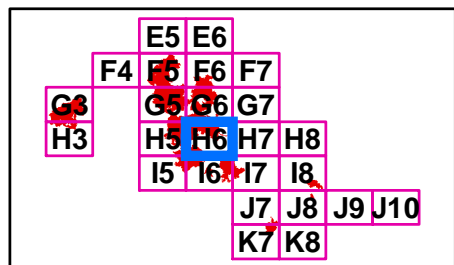


H5

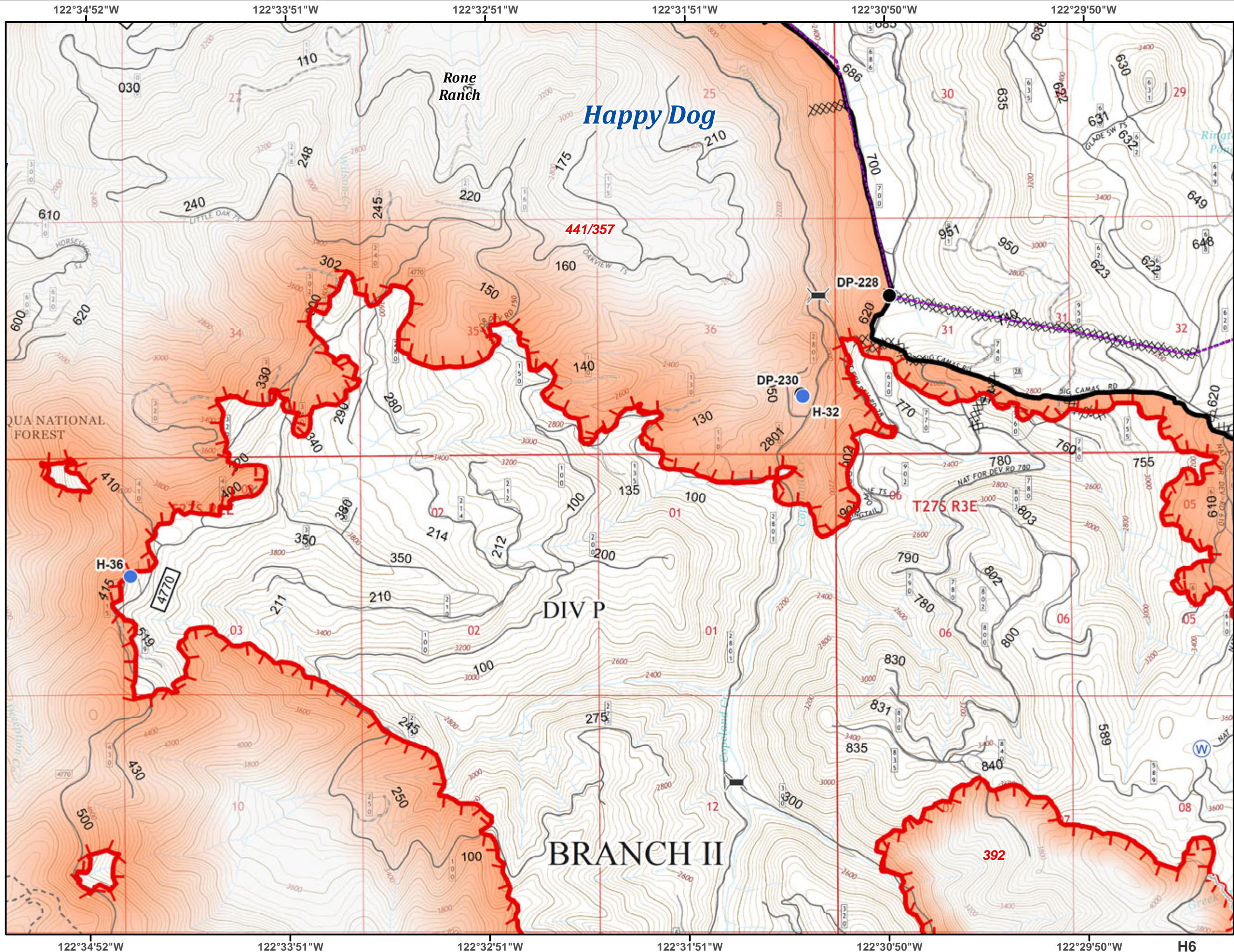
**Umpqua North Complex**  
**OR-UPF-000406**  
**September 10, 2017**  
**H6**



-  Bridge
-  Drop Point
-  Helispot
-  Water Source
-  Uncontrolled Fire Edge
-  Completed Line
-  Completed Dozer Line
-  Completed Hand Line
-  R - R Road as Completed Line
-  Powerline



NAD 83 UTM Zone 10N

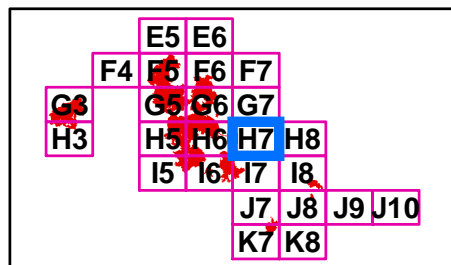


H6

**Umpqua North Complex**  
**OR-UPF-000406**  
**September 10, 2017**  
**H7**

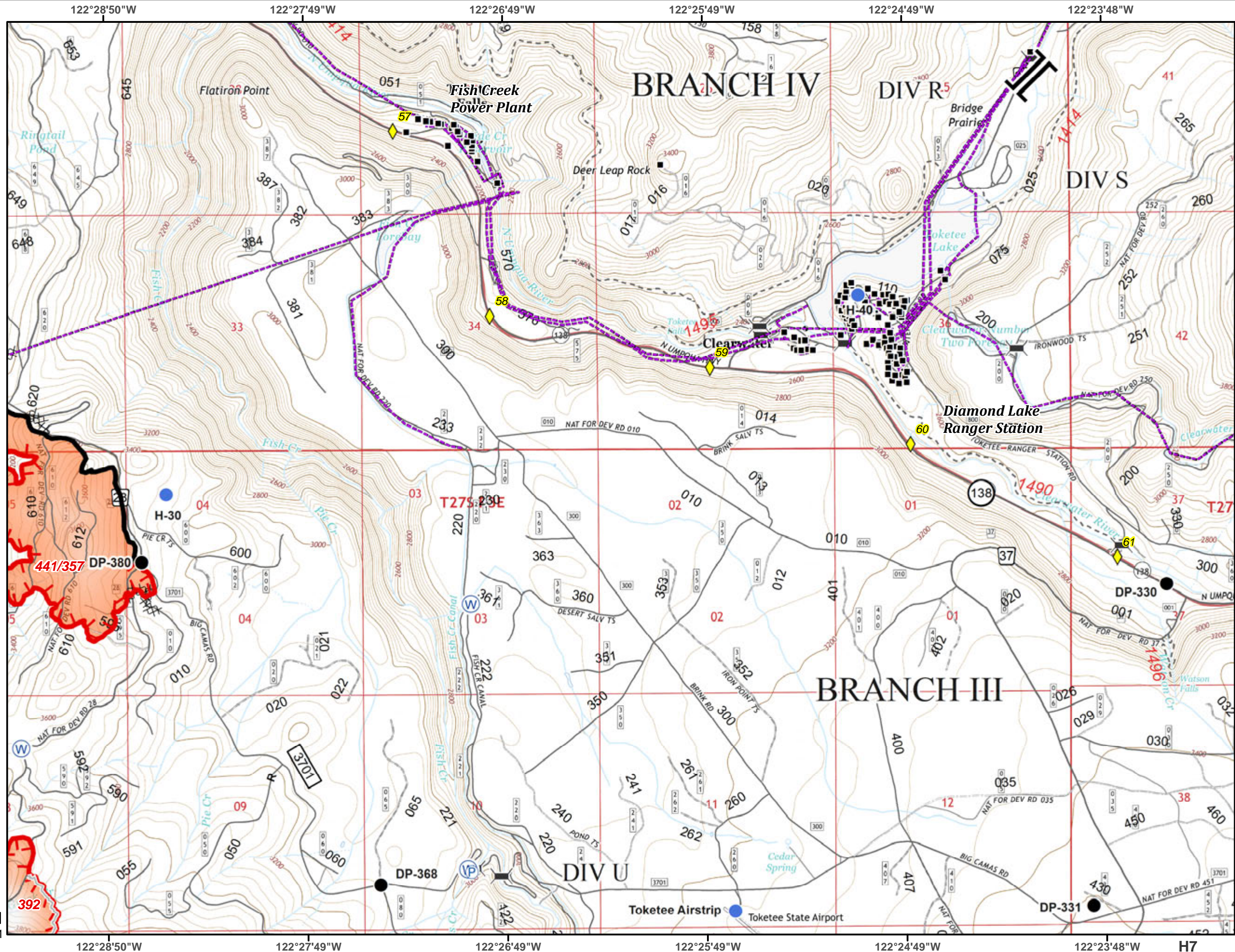


- Mile Post
- Structure
- Bridge
- Drop Point
- Helispot
- Pump
- Water Source
- Branch Break
- Uncontrolled Fire Edge
- Completed Line
- Completed Dozer Line
- Completed Hand Line
- R - R Road as Completed Line
- Powerline



Miles

NAD 83 UTM Zone 10N

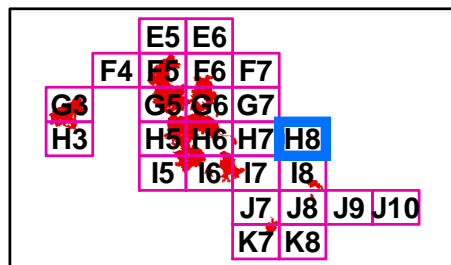


H7

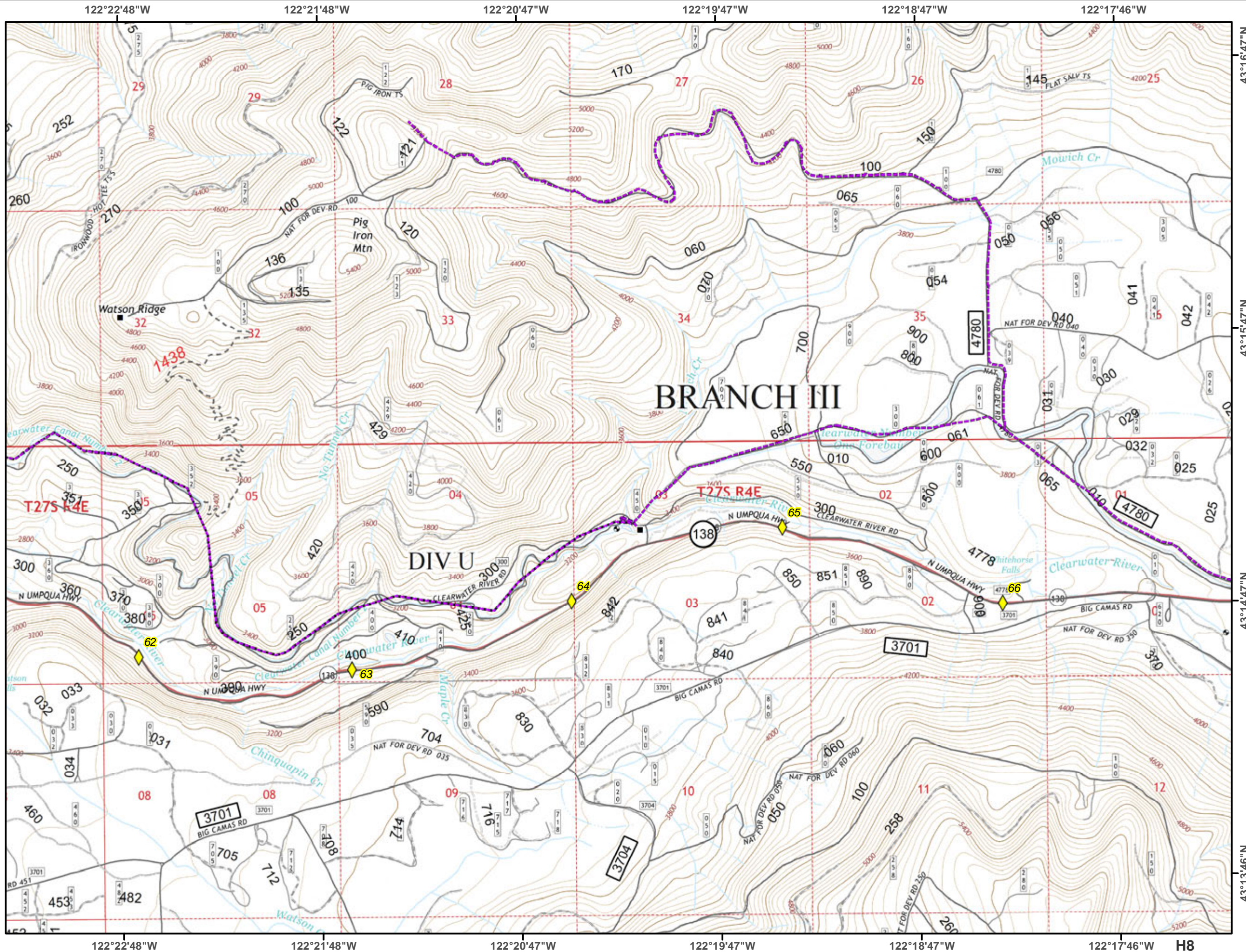
**Umpqua North  
Complex  
OR-UPF-000406  
September 10, 2017  
H8**



- ◆ Mile Post
- Structure
- Powerline



NAD 83 UTM Zone 10N

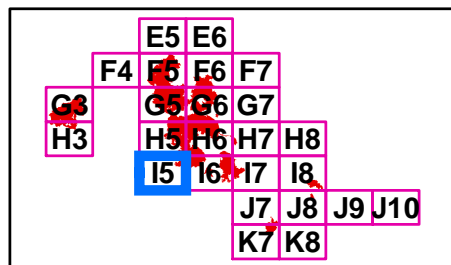


H8

**Umpqua North  
Complex  
OR-UPF-000406  
September 10, 2017  
I5**

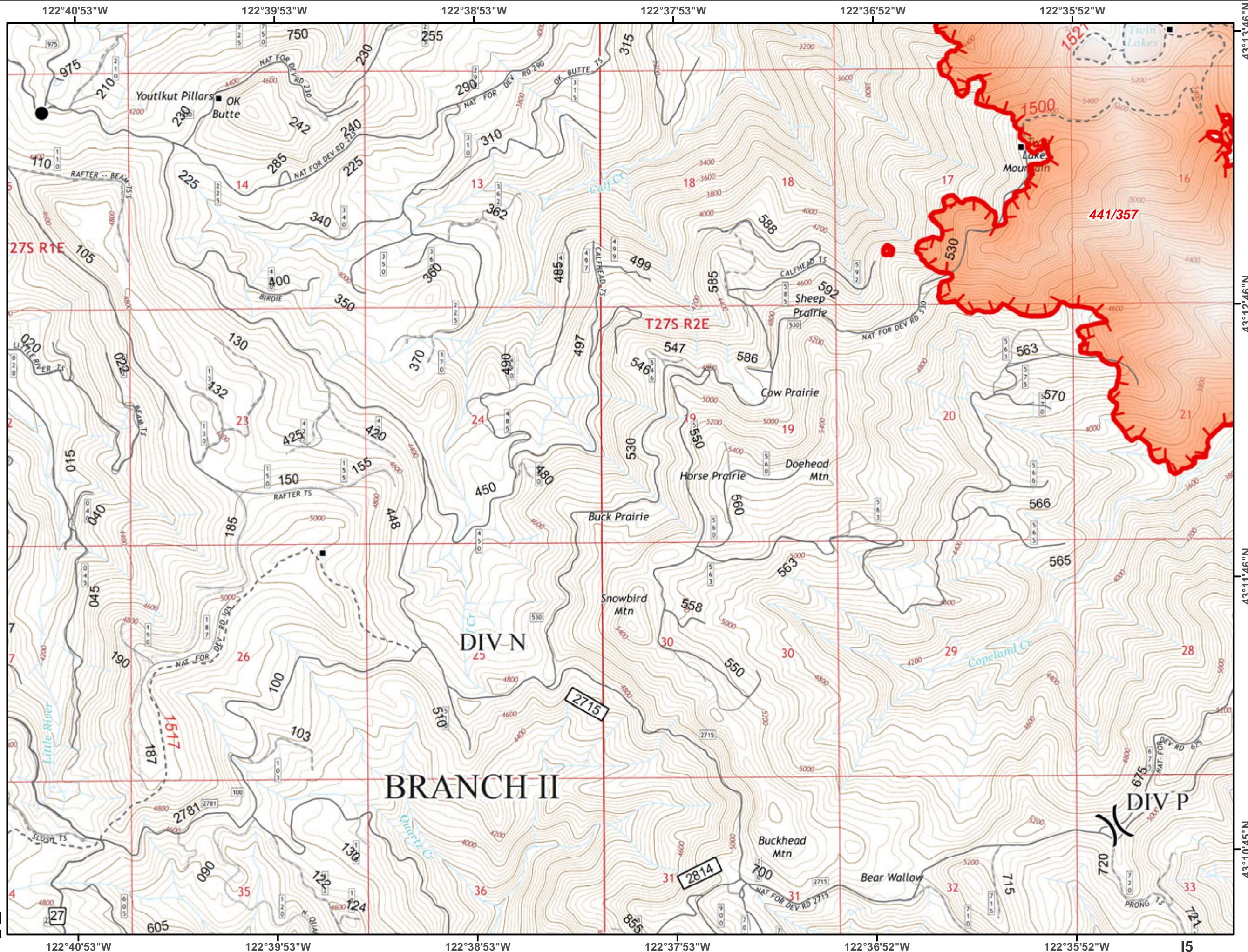


- Structure
- Drop Point
- ) ( Division Break
- ┌ Uncontrolled Fire Edge



Miles

NAD 83 UTM Zone 10N



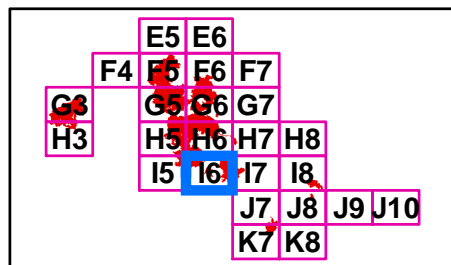
I5



**Umpqua North Complex**  
**OR-UPF-000406**  
**September 10, 2017**  
**I6**

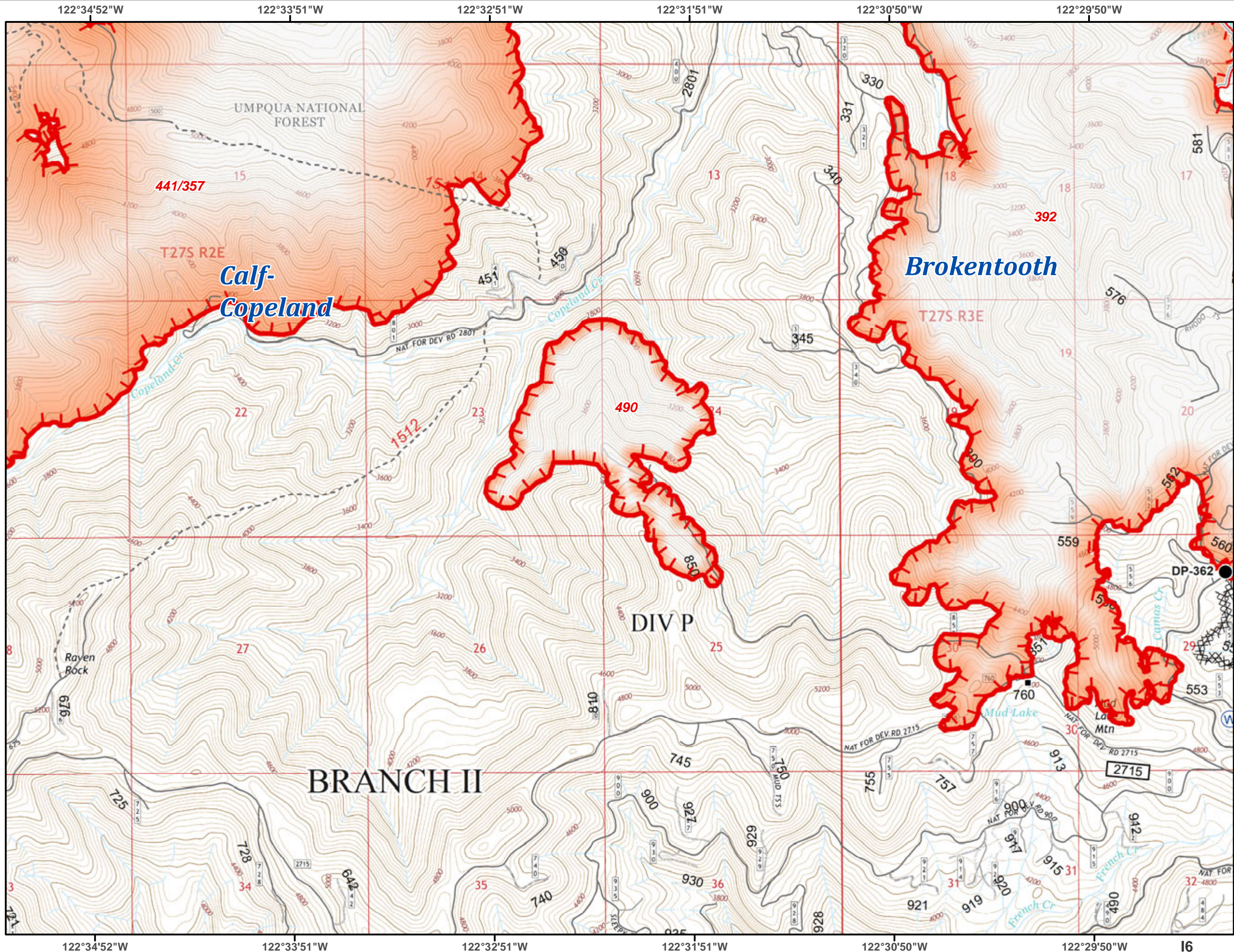


- Structure
- Drop Point
- Ⓜ Water Source
- ┌ Uncontrolled Fire Edge
- XXXX Completed Dozer Line
- Completed Hand Line





Miles

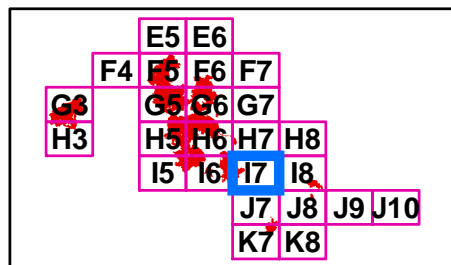
NAD 83 UTM Zone 10N



**Umpqua North Complex**  
**OR-UPF-000406**  
**September 10, 2017**  
**I7**

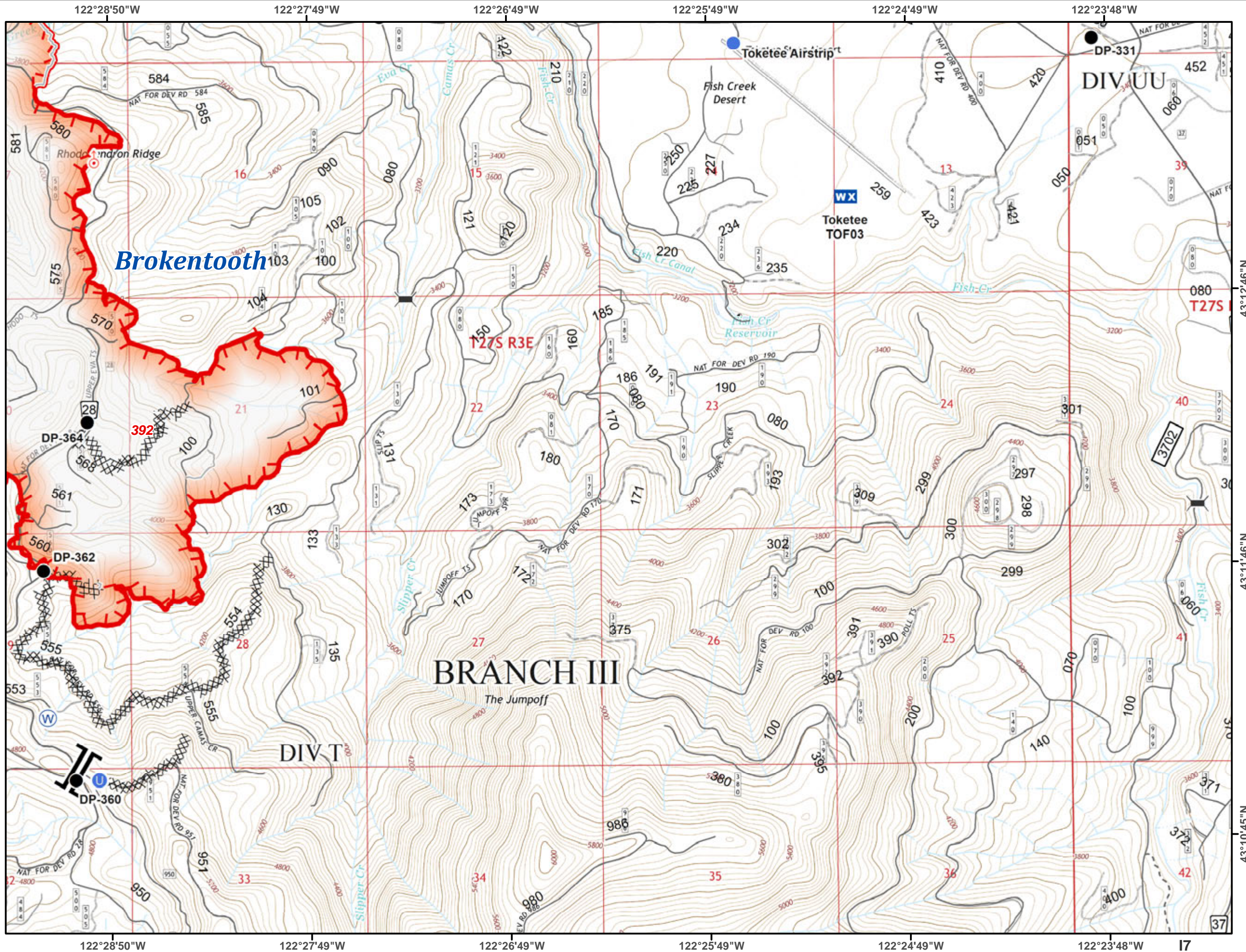


-  Bridge
-  Drop Point
-  Unimproved Landing Area
-  Helispot
-  Mobile Weather Unit
-  Spot Fire
-  Water Source
-  Branch Break
-  Uncontrolled Fire Edge
-  Completed Dozer Line
-  Completed Hand Line




Miles

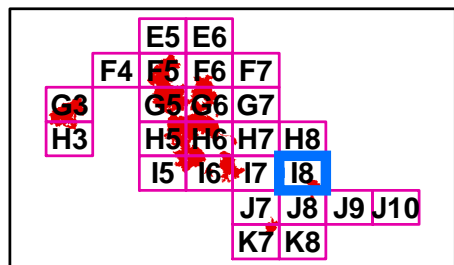
NAD 83 UTM Zone 10N



**Umpqua North  
Complex  
OR-UPF-000406  
September 10, 2017  
I8**

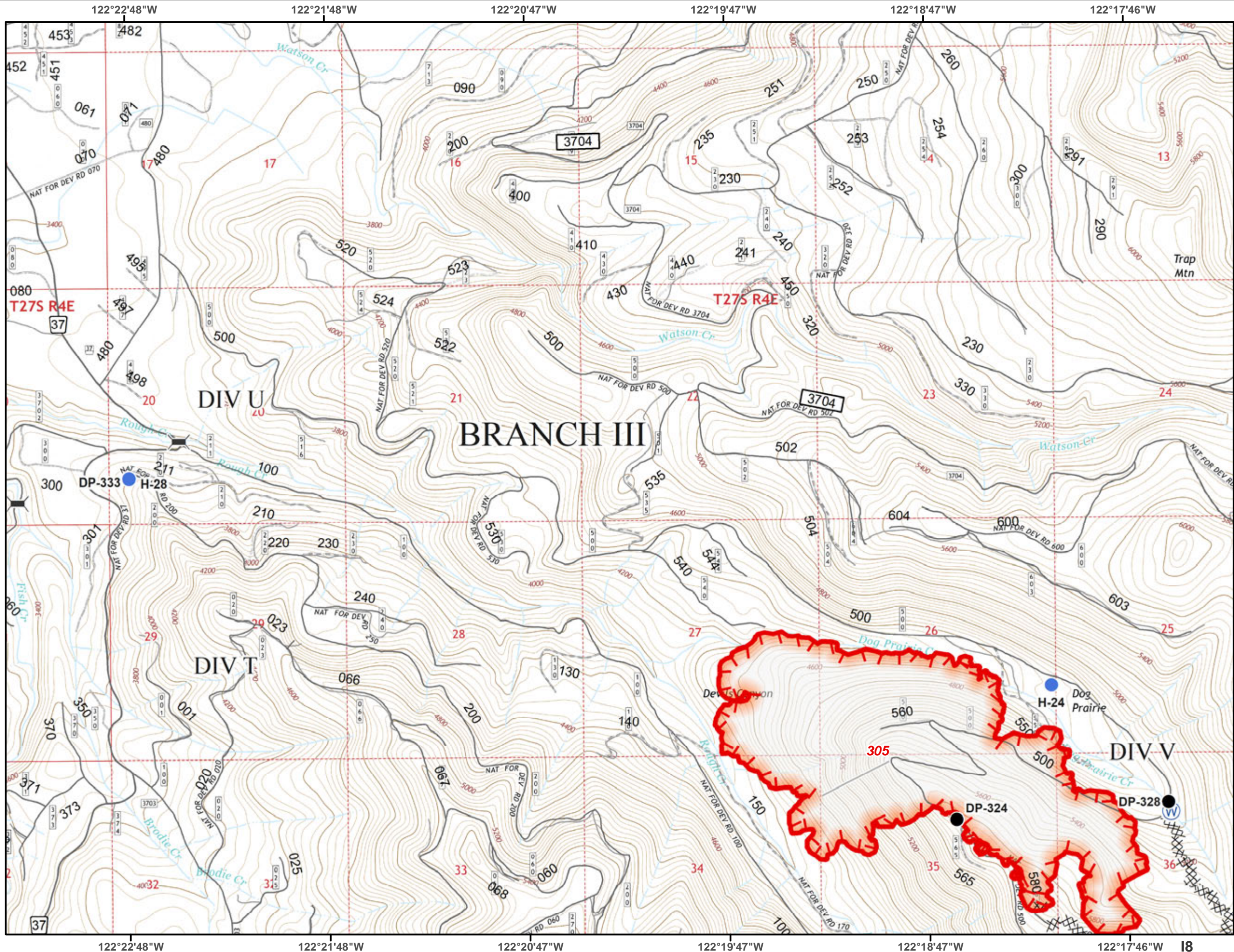


-  Bridge
-  Drop Point
-  Helispot
-  Water Source
-  Uncontrolled Fire Edge
-  Completed Dozer Line
-  Completed Hand Line



Miles

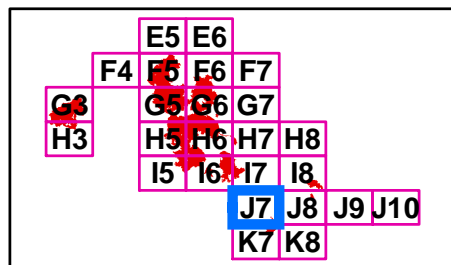
NAD 83 UTM Zone 10N



**Umpqua North Complex**  
**OR-UPF-000406**  
**September 10, 2017**  
**J7**

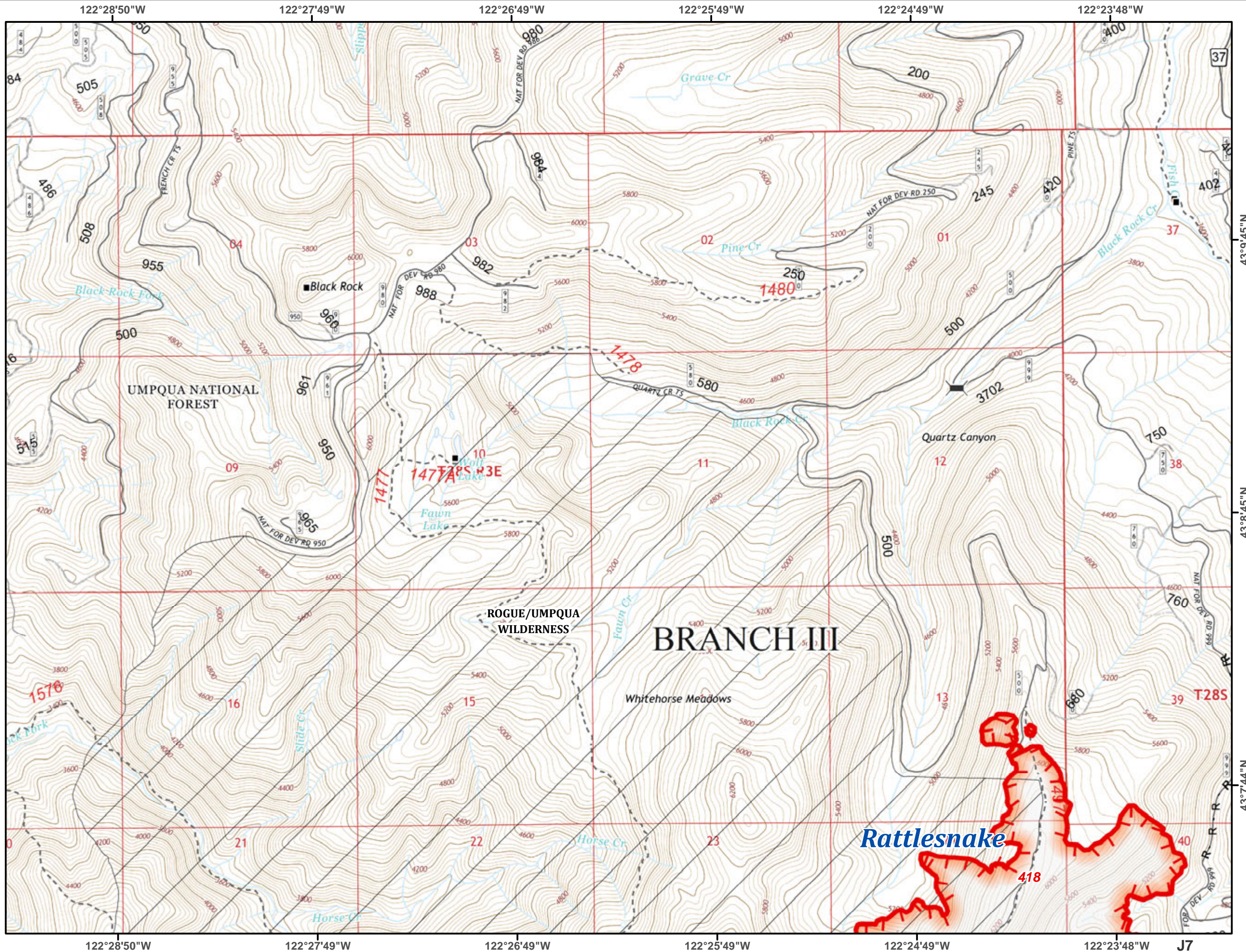


- Structure
- ≡ Bridge
- ┌ Uncontrolled Fire Edge
- R - R Road as Completed Line
- ⊕ Wilderness



Miles

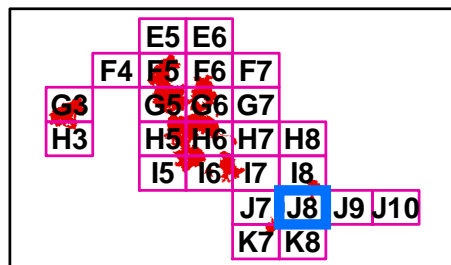
NAD 83 UTM Zone 10N



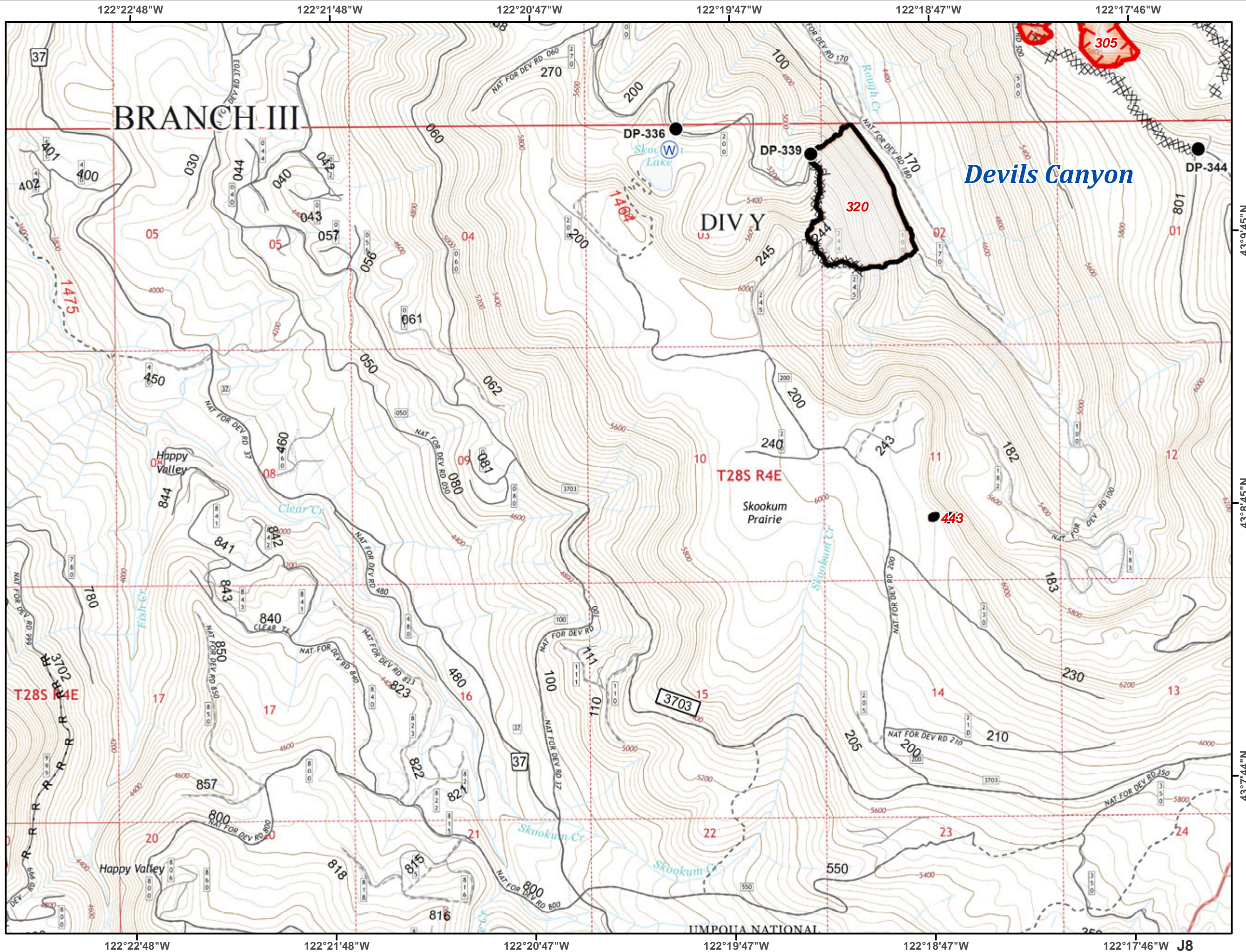
**Umpqua North Complex**  
**OR-UPF-000406**  
**September 10, 2017**  
**J8**



- Drop Point
- ⊙ Water Source
- ┌ Uncontrolled Fire Edge
- ▬ Completed Line
- XXXXX Completed Dozer Line
- Completed Hand Line
- R - R Road as Completed Line



NAD 83 UTM Zone 10N



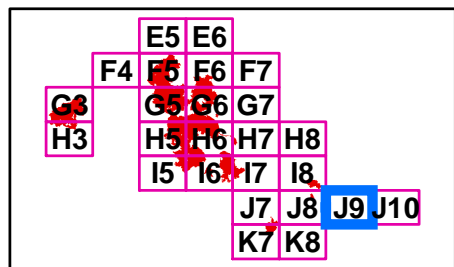
43°9'45"N  
 43°8'45"N  
 43°7'44"N

J8

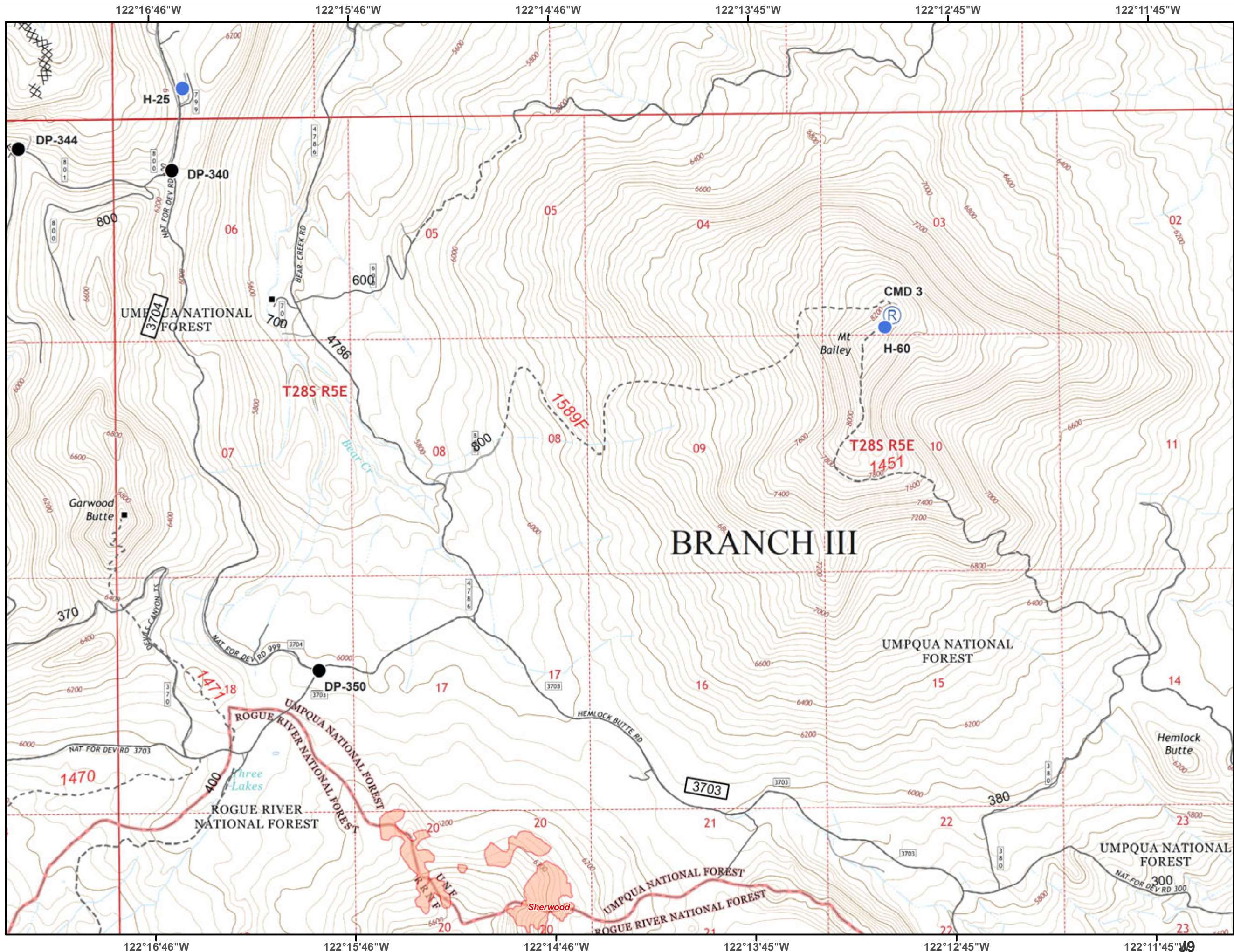
**Umpqua North  
Complex  
OR-UPF-000406  
September 10, 2017  
J9**



- Structure
- Drop Point
- Helispot
- Ⓡ Repeater
- XXXXX Completed Dozer Line
- Completed Hand Line



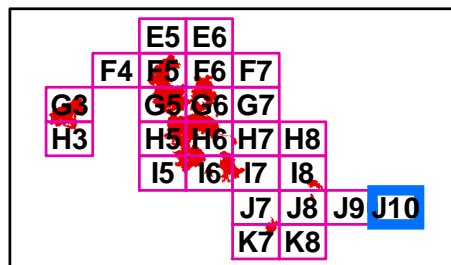
NAD 83 UTM Zone 10N



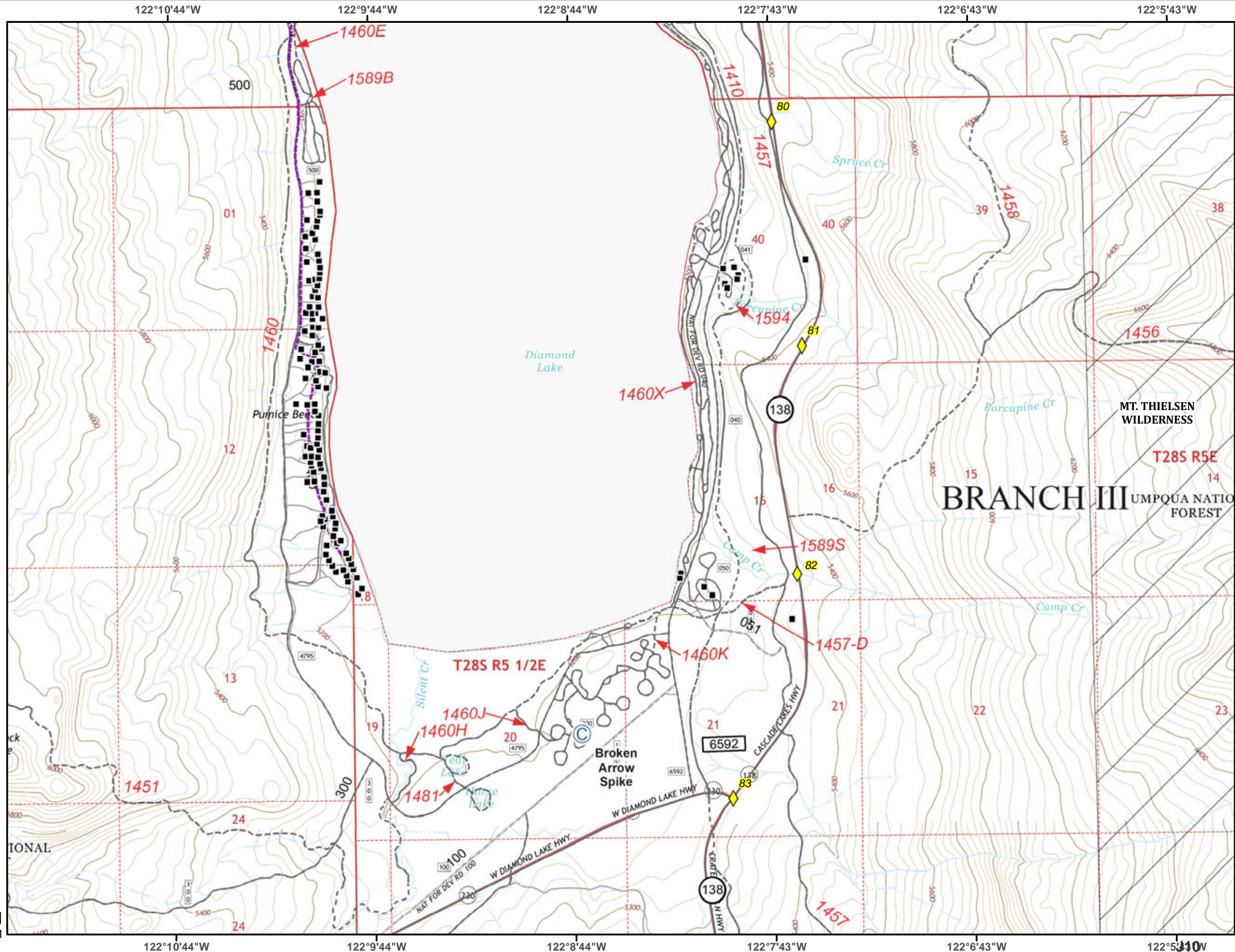
**Umpqua North  
Complex**  
OR-UPF-000406  
September 10, 2017  
J10



- ◆ Mile Post
- Structure
- ⊙ Camp
- ⊖ Wilderness



NAD 83 UTM Zone 10N

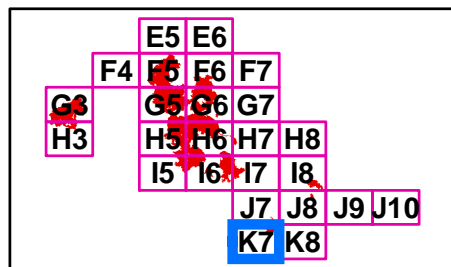


J10

Umpqua North  
Complex  
OR-UPF-000406  
September 10, 2017  
K7

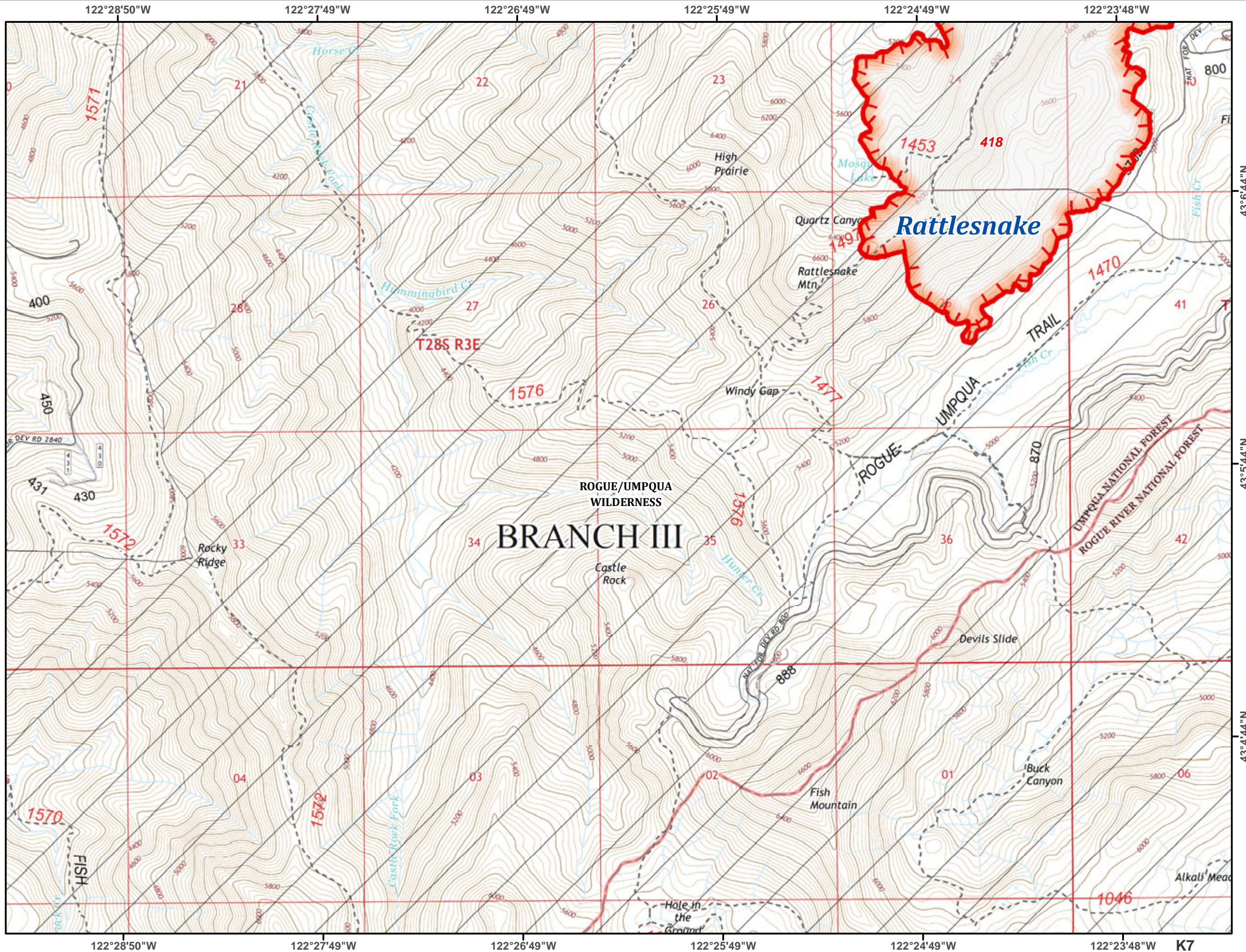


Uncontrolled Fire Edge  
 Wilderness



Miles

NAD 83 UTM Zone 10N

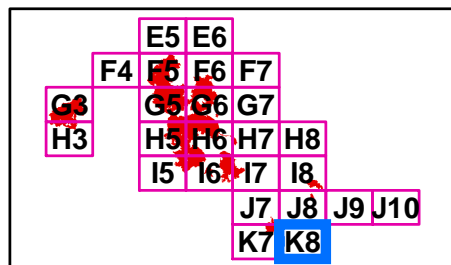




Umpqua North  
Complex  
OR-UPF-000406  
September 10, 2017  
K8



Wilderness



NAD 83 UTM Zone 10N

