

Umpqua North Complex
OR-UPF-000406
September 10, 2017
IAP Index



BRANCH V

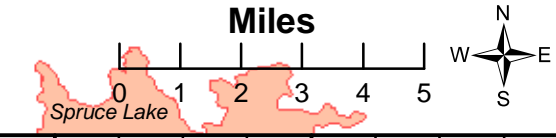
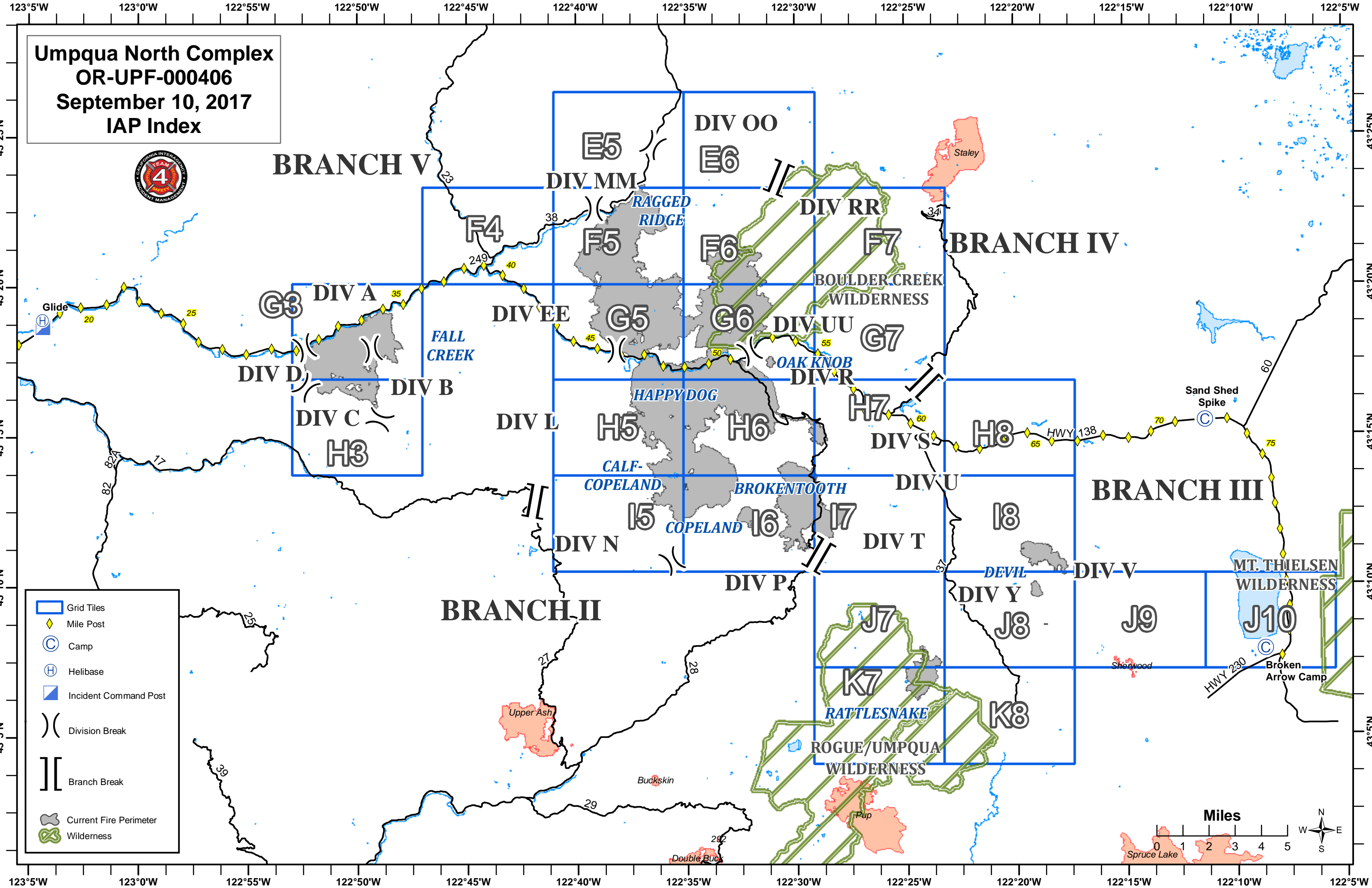
BRANCH IV

BRANCH III

BRANCH II







Legend

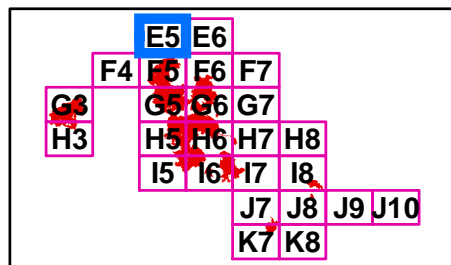
- Grid Tiles
- ◆ Mile Post
- Camp
- Helibase
- Incident Command Post
-)) Division Break
-]] Branch Break
- Current Fire Perimeter
- Wilderness



**Umpqua North
Complex
OR-UPF-000406
September 10, 2017
E5**

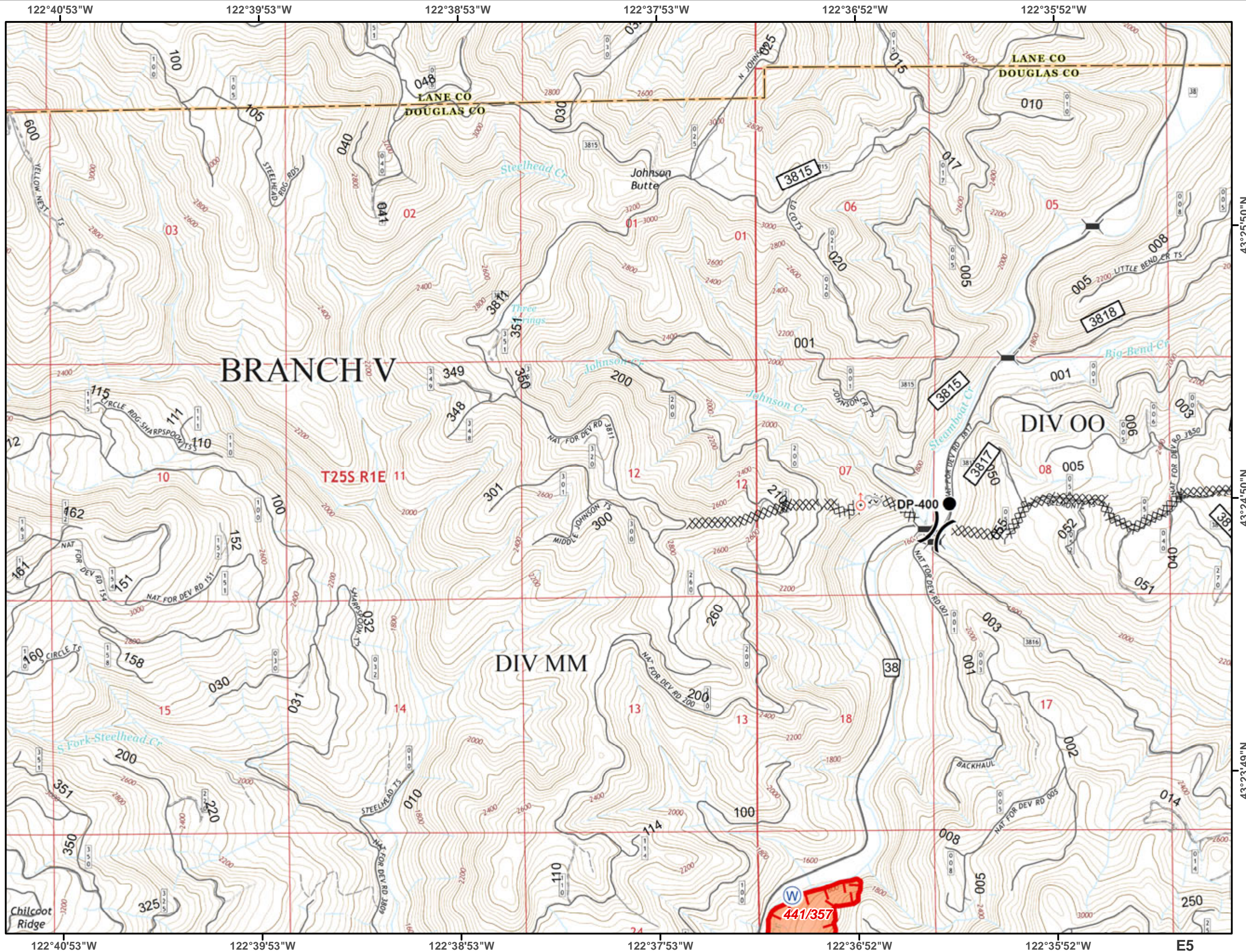


-  Bridge
-  Drop Point
-  Spot Fire
-  Water Source
-  Division Break
-  Uncontrolled Fire Edge
-  Completed Dozer Line
-  Completed Hand Line



Miles

NAD 83 UTM Zone 10N



122°40'53"W

122°39'53"W

122°38'53"W

122°37'53"W

122°36'52"W

122°35'52"W

122°40'53"W

122°39'53"W

122°38'53"W

122°37'53"W

122°36'52"W

122°35'52"W

E5

43°25'50"N

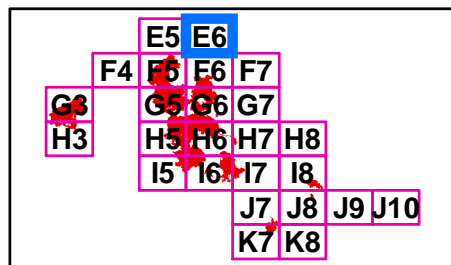
43°24'50"N

43°23'49"N

Umpqua North Complex
OR-UPF-000406
September 10, 2017
E6

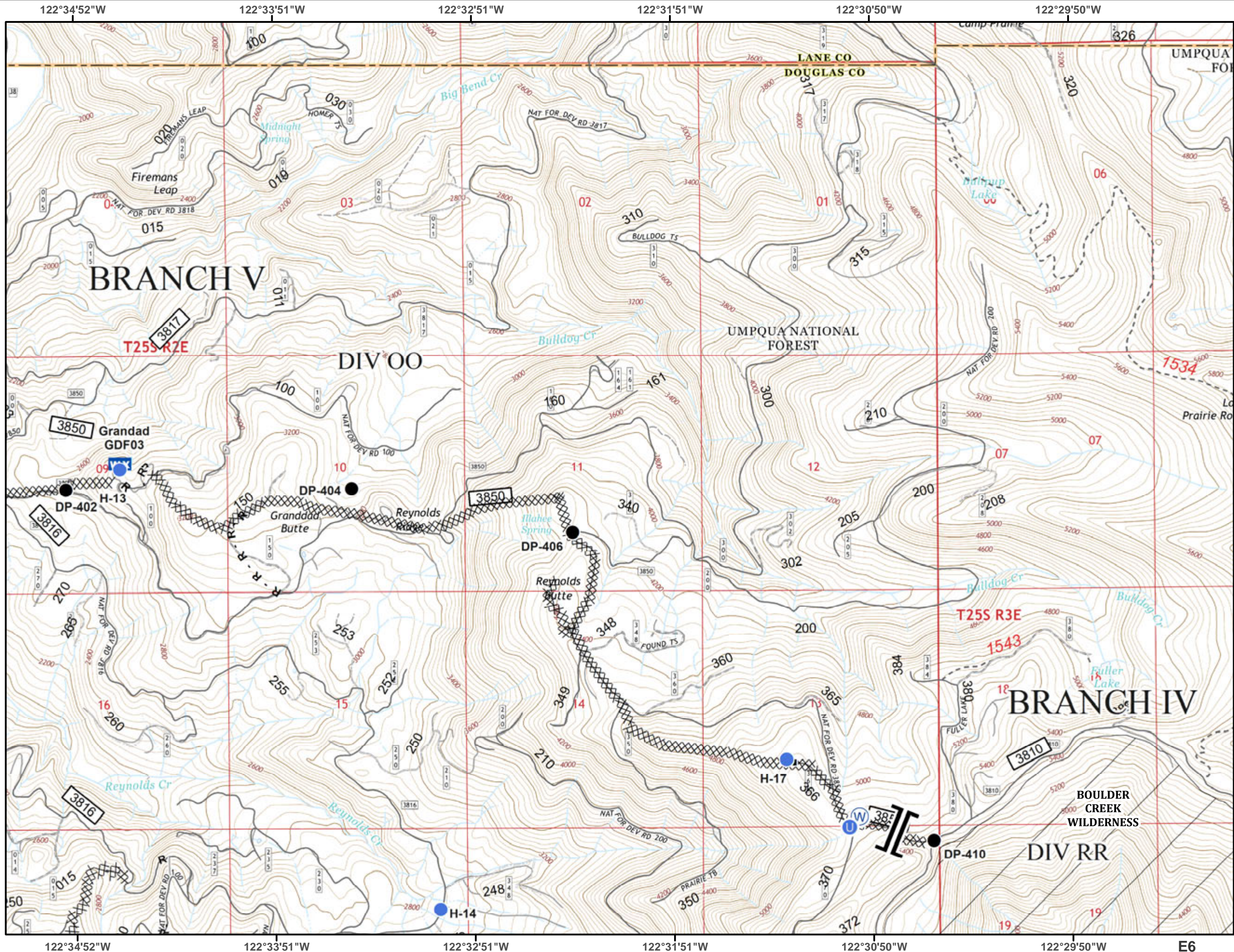


- Structure
- Drop Point
- U Unimproved Landing Area
- Helispot
- WX Mobile Weather Unit
- W Water Source
- || Branch Break
- XXXXX Completed Dozer Line
- Completed Hand Line
- R - R Road as Completed Line
- Wilderness



Miles

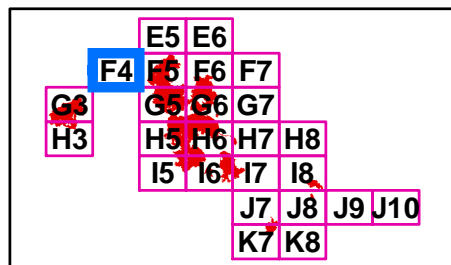
NAD 83 UTM Zone 10N



Umpqua North Complex
OR-UPF-000406
September 10, 2017
F4

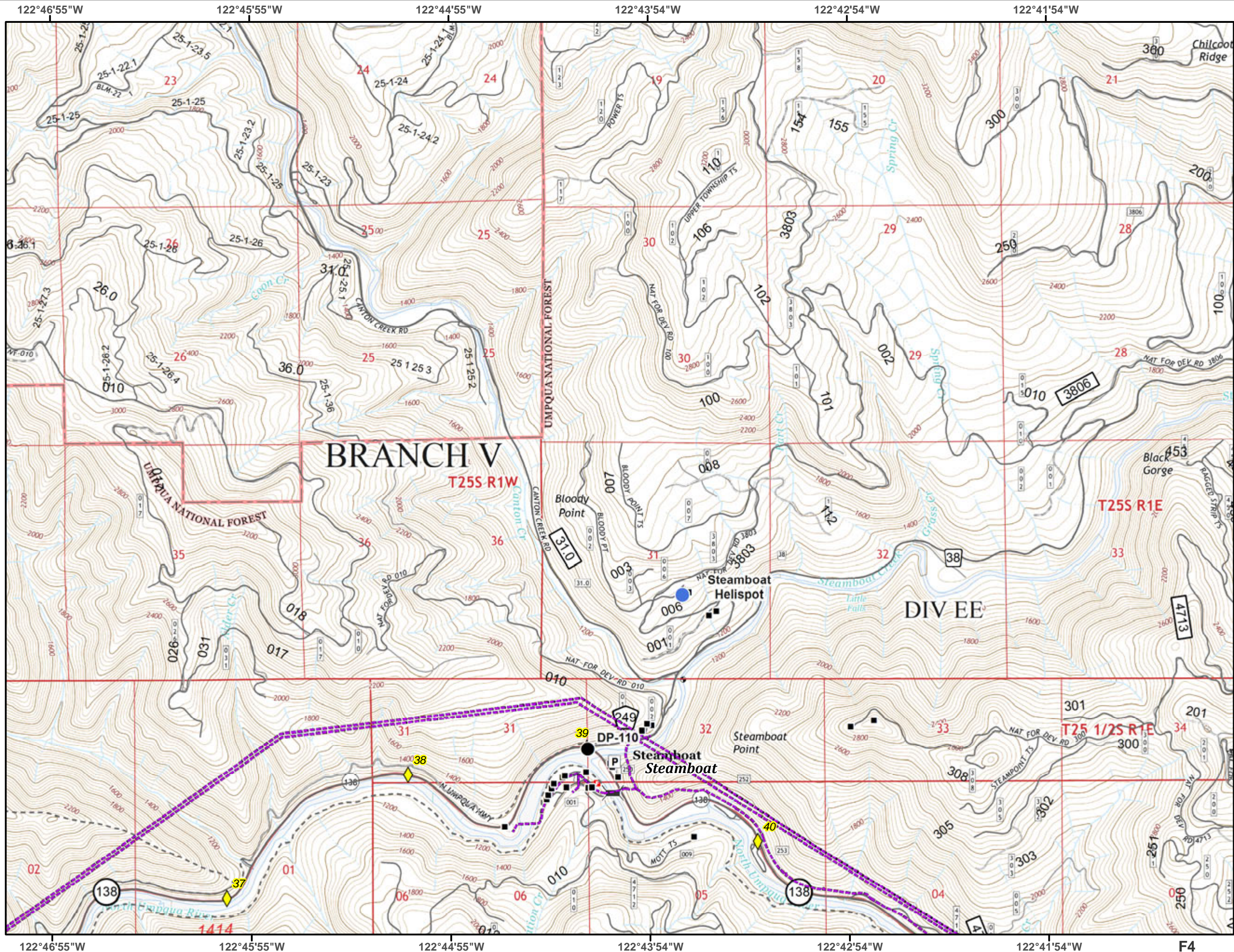


- Mile Post
- Structure
- Bridge
- Drop Point
- Helispot
- Parking Area
- Powerline



Miles

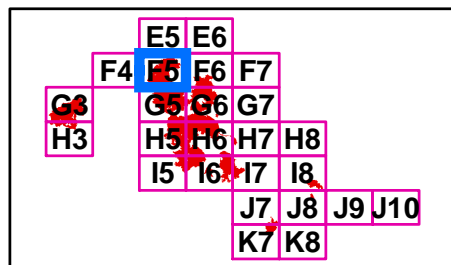
NAD 83 UTM Zone 10N



Umpqua North Complex
OR-UPF-000406
September 10, 2017
F5

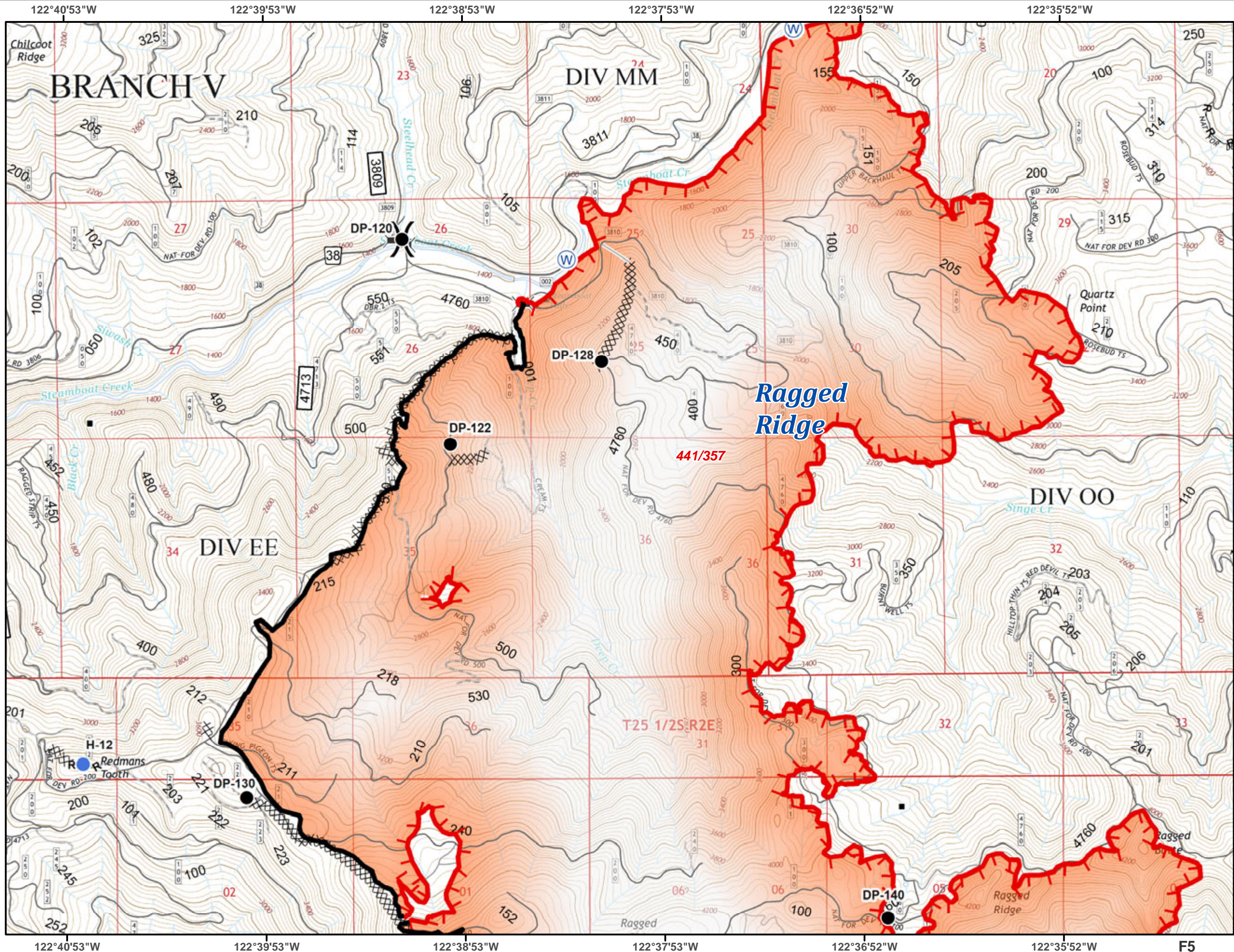


- Structure
- ≡ Bridge
- Drop Point
- Helispot
- ⊙ Water Source
-) (Division Break
- ┌ Uncontrolled Fire Edge
- ▬ Completed Line
- ▨ Completed Dozer Line
- Completed Hand Line
- R - R Road as Completed Line



Miles

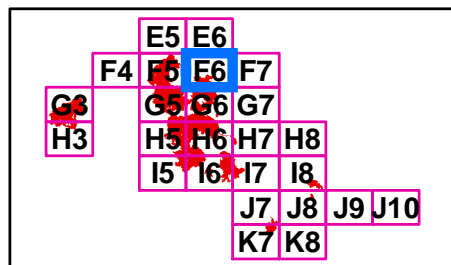
NAD 83 UTM Zone 10N



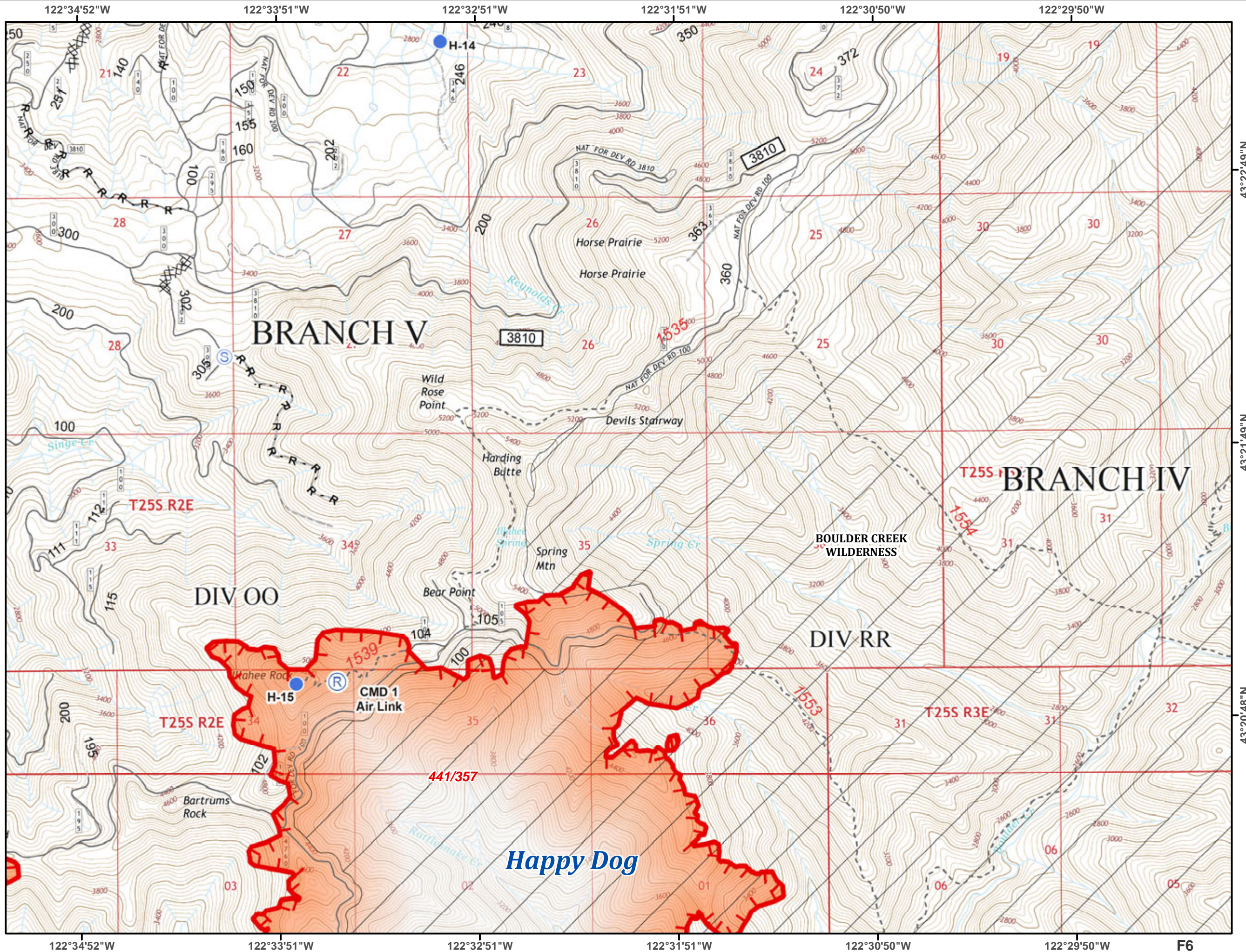
**Umpqua North
Complex
OR-UPF-000406
September 10, 2017
F6**



- Helispot
- R Repeater
- S Staging Area
- Uncontrolled Fire Edge
- Completed Dozer Line
- R - R Road as Completed Line
- Wilderness



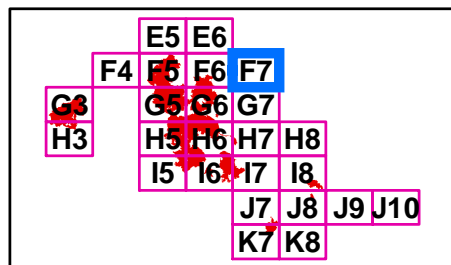
NAD 83 UTM Zone 10N



**Umpqua North
Complex
OR-UPF-000406
September 10, 2017
F7**

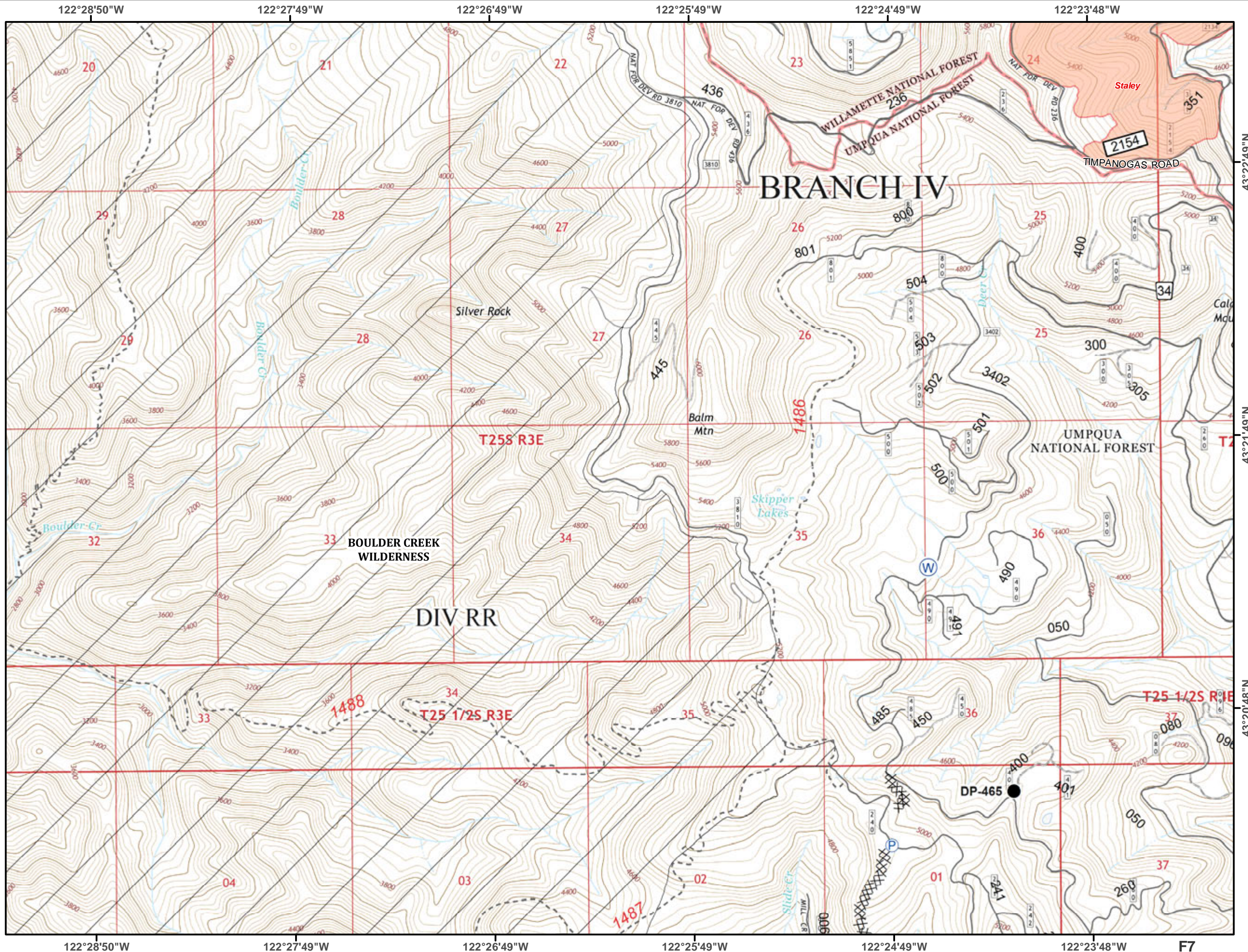


- Drop Point
- Ⓟ Pump
- Ⓜ Water Source
- XXXXX Completed Dozer Line
- Ⓜ Wilderness



Miles

NAD 83 UTM Zone 10N

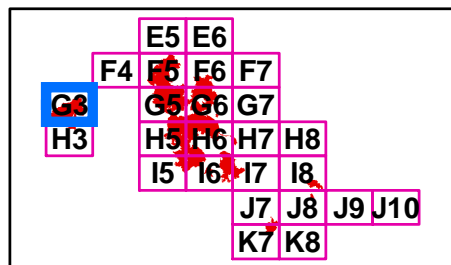


F7

Umpqua North Complex
OR-UPF-000406
September 10, 2017
G3

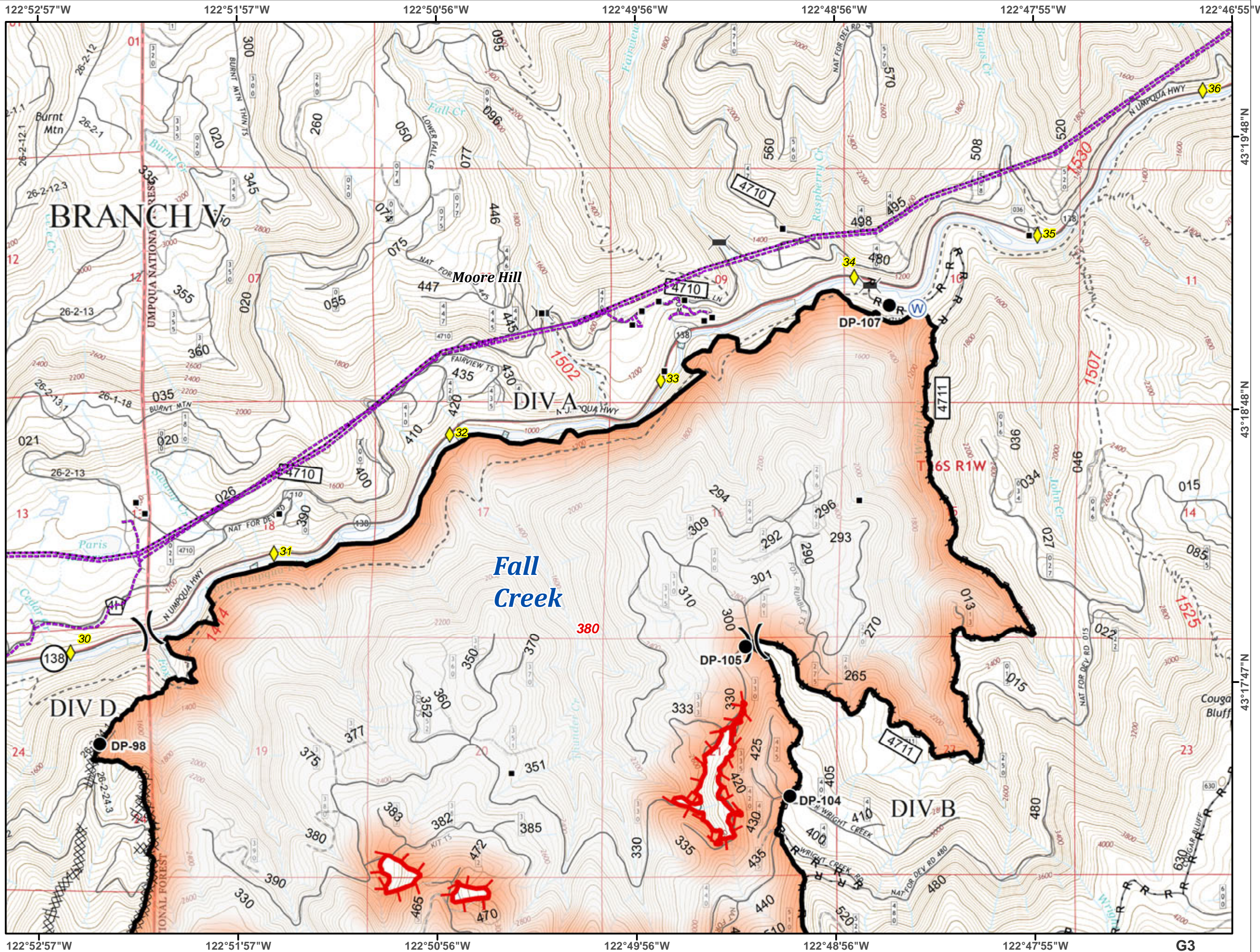


- Mile Post
- Structure
- Bridge
- Drop Point
- Water Source
- Division Break
- Uncontrolled Fire Edge
- Completed Line
- Completed Dozer Line
- Completed Hand Line
- R - R Road as Completed Line
- Powerline



Miles

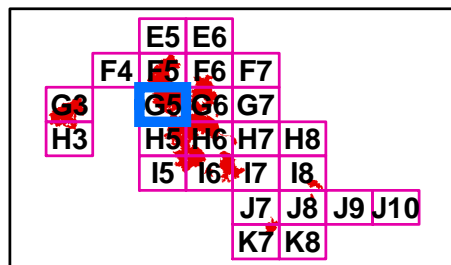
NAD 83 UTM Zone 10N



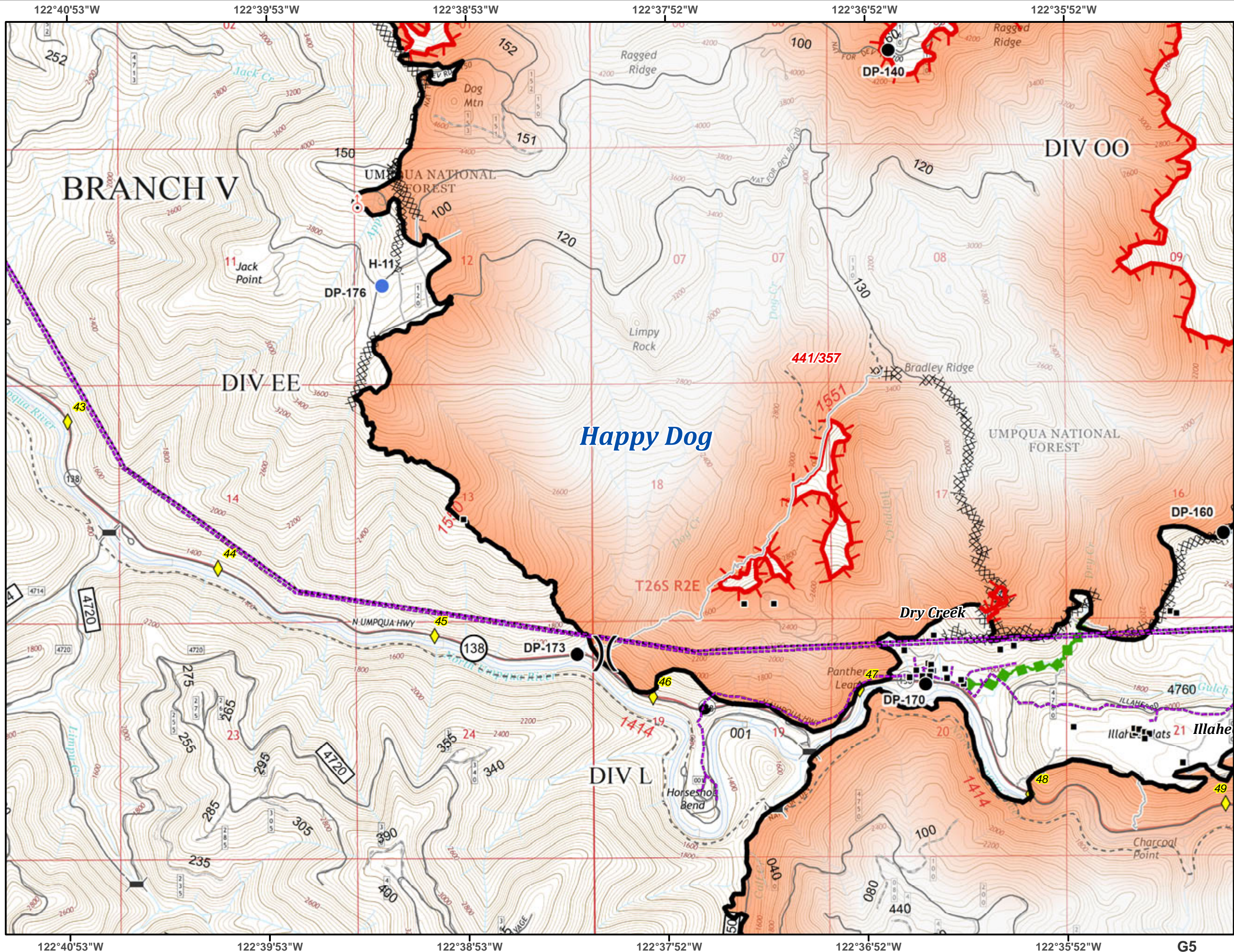
Umpqua North Complex
OR-UPF-000406
September 10, 2017
G5



- Mile Post
- Structure
- Bridge
- Drop Point
- Helispot
- Spot Fire
- Division Break
- Uncontrolled Fire Edge
- Completed Line
- Completed Dozer Line
- Completed Hand Line
- R - R Road as Completed Line
- Escape Route
- Powerline



NAD 83 UTM Zone 10N

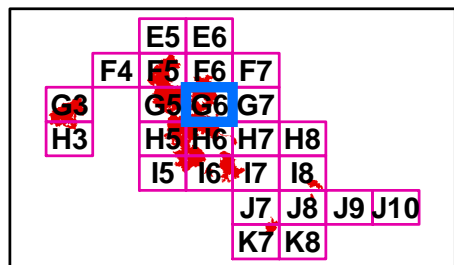


G5

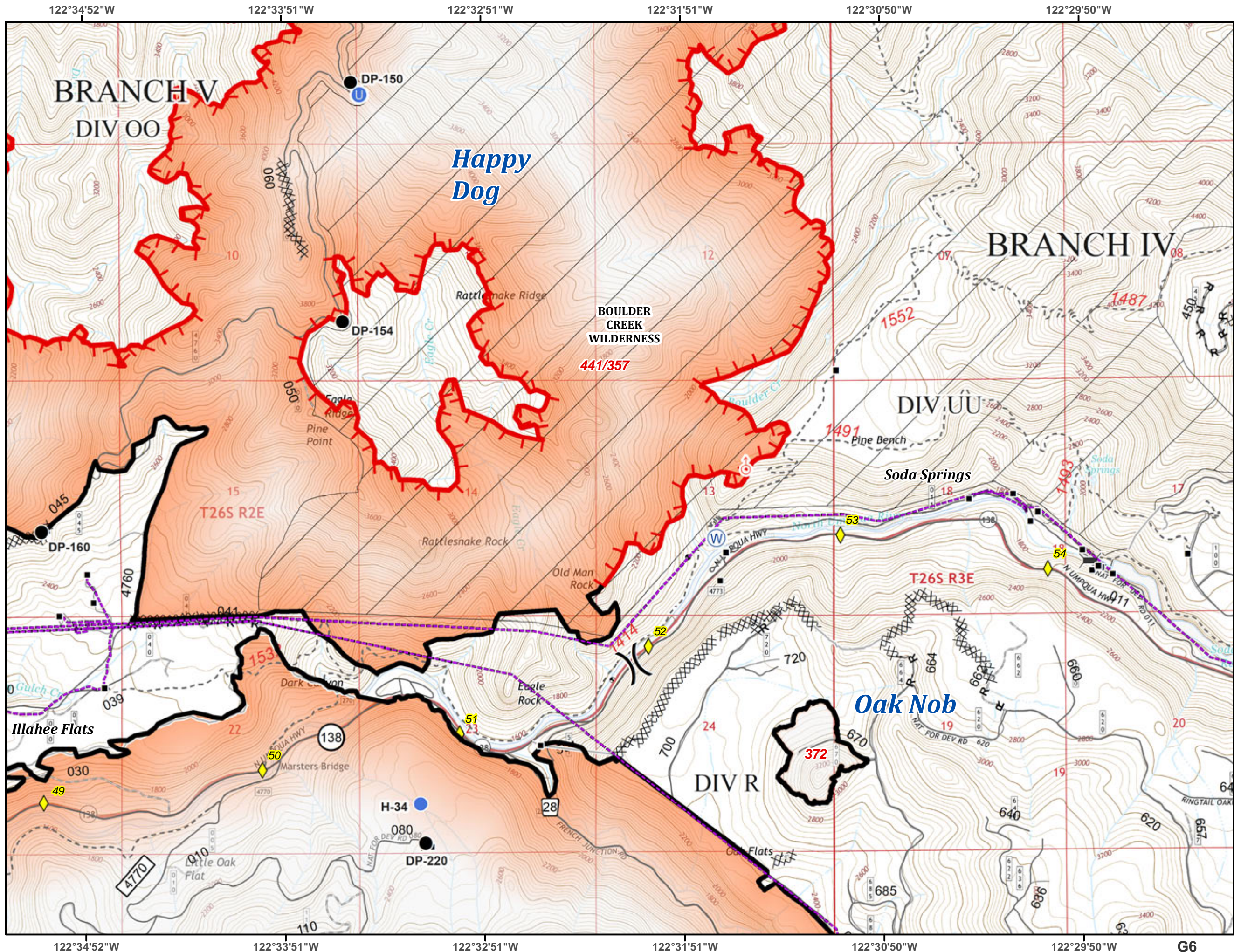
Umpqua North Complex
OR-UPF-000406
September 10, 2017
G6



- Mile Post
- Structure
- Bridge
- Drop Point
- Unimproved Landing Area
- Helispot
- Spot Fire
- Water Source
- Division Break
- Uncontrolled Fire Edge
- Completed Line
- Completed Dozer Line
- Completed Hand Line
- R - R Road as Completed Line
- Powerline
- Wilderness



NAD 83 UTM Zone 10N

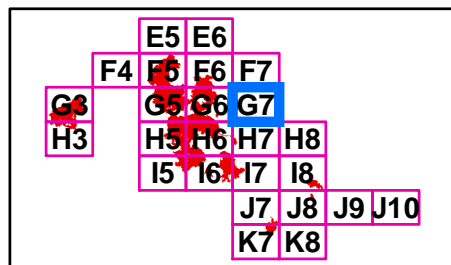


G6

Umpqua North Complex
OR-UPF-000406
September 10, 2017
G7

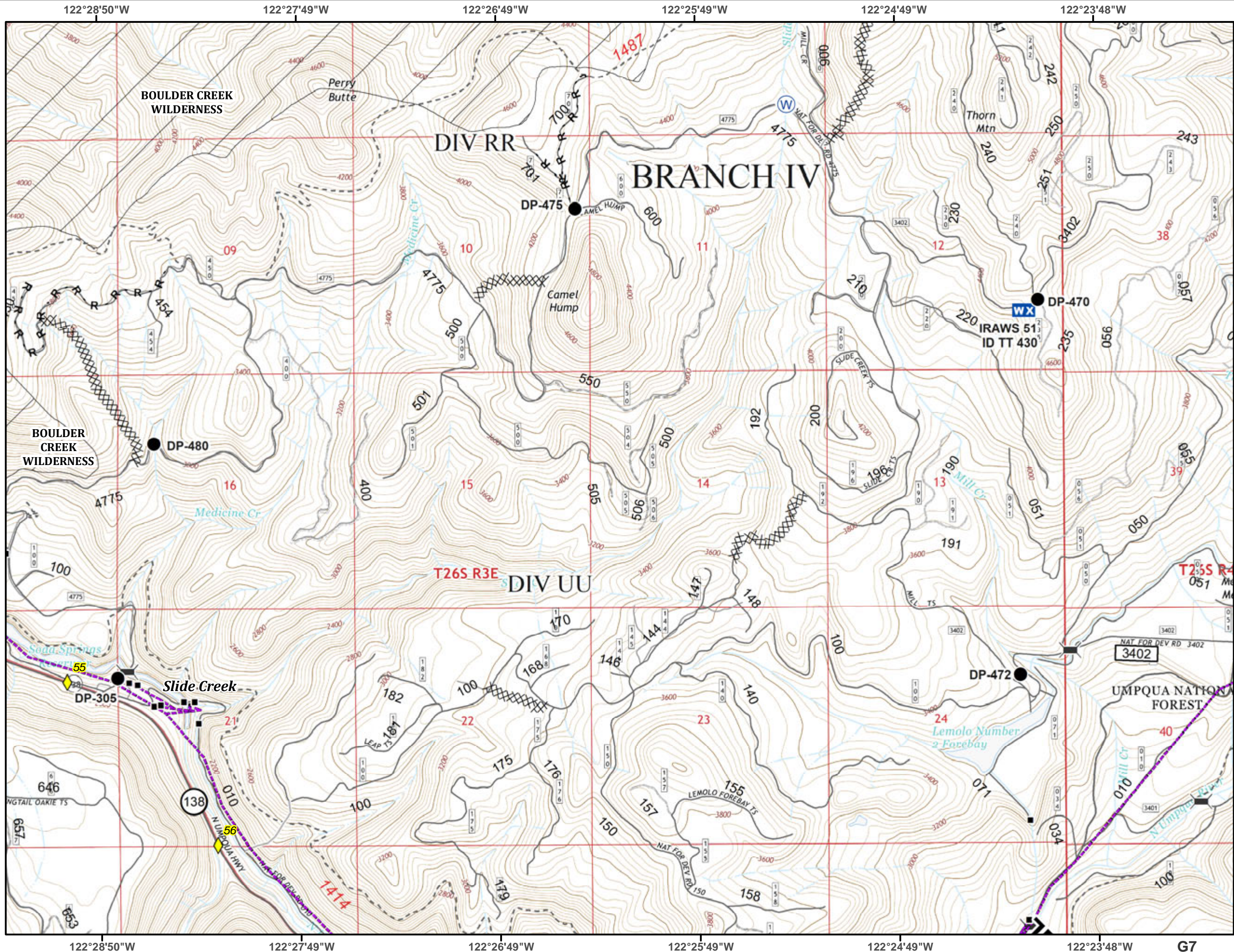


- Mile Post
- Structure
- Bridge
- Drop Point
- Mobile Weather Unit
- Water Source
- Branch Break
- Completed Dozer Line
- Completed Hand Line
- R - R Road as Completed Line
- Powerline
- Wilderness



Miles

NAD 83 UTM Zone 10N

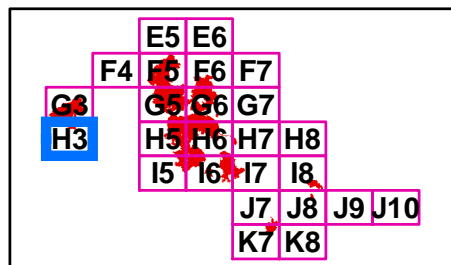


G7

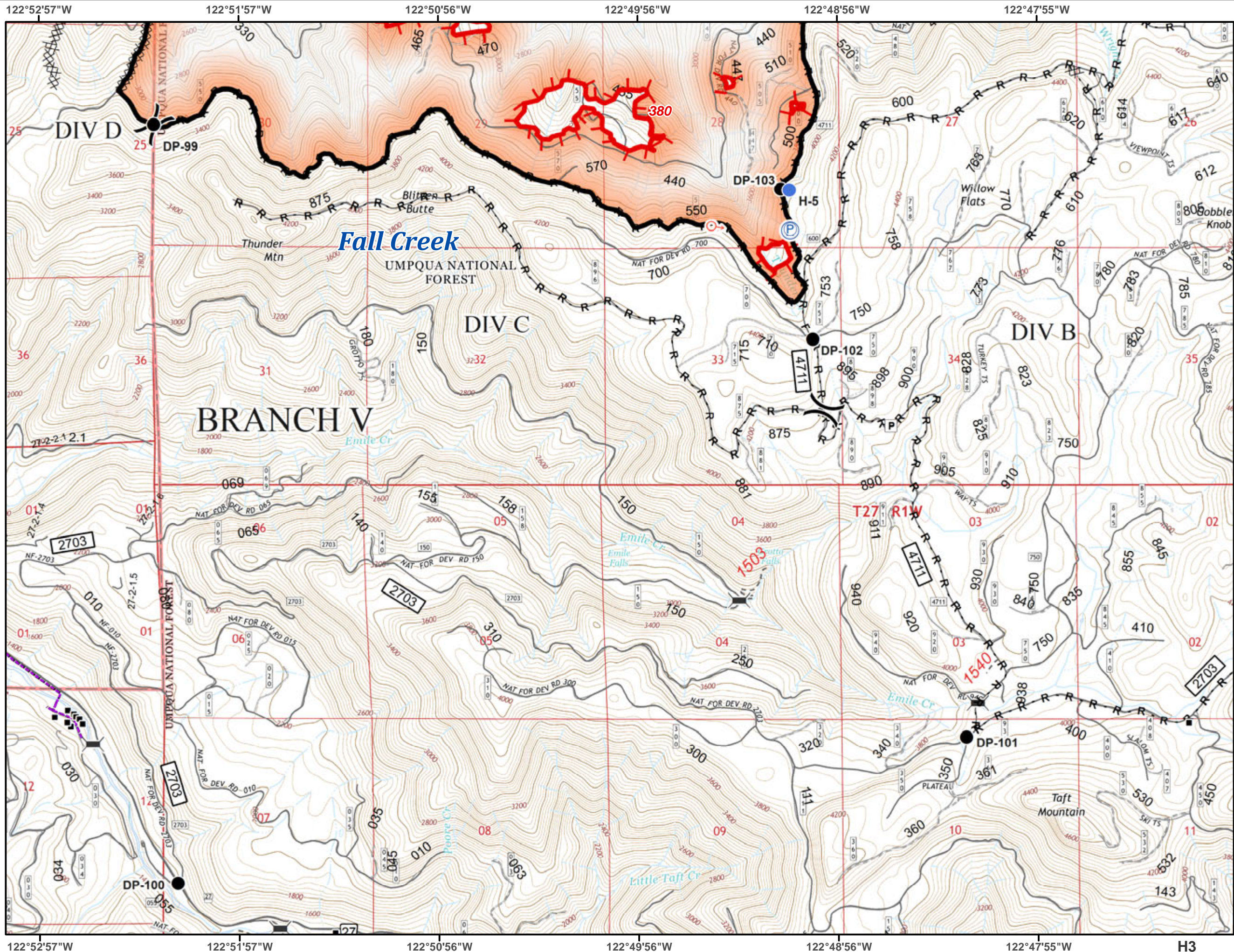
Umpqua North Complex
OR-UPF-000406
September 10, 2017
H3



- Structure
- Bridge
- Drop Point
- Helispot
- Ⓟ Pump
- Ⓢ Spot Fire
- Ⓜ Water Source
-) (Division Break
- Ⓟ Parking Area
- Uncontrolled Fire Edge
- Completed Line
- XXXXX Completed Dozer Line
- R - R Road as Completed Line



NAD 83 UTM Zone 10N

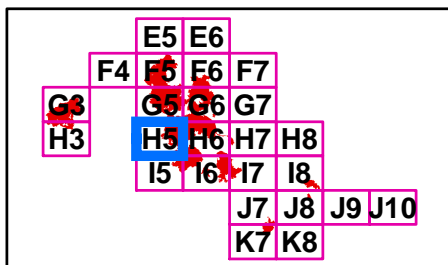


H3

**Umpqua North
Complex
OR-UPF-000406
September 10, 2017
H5**

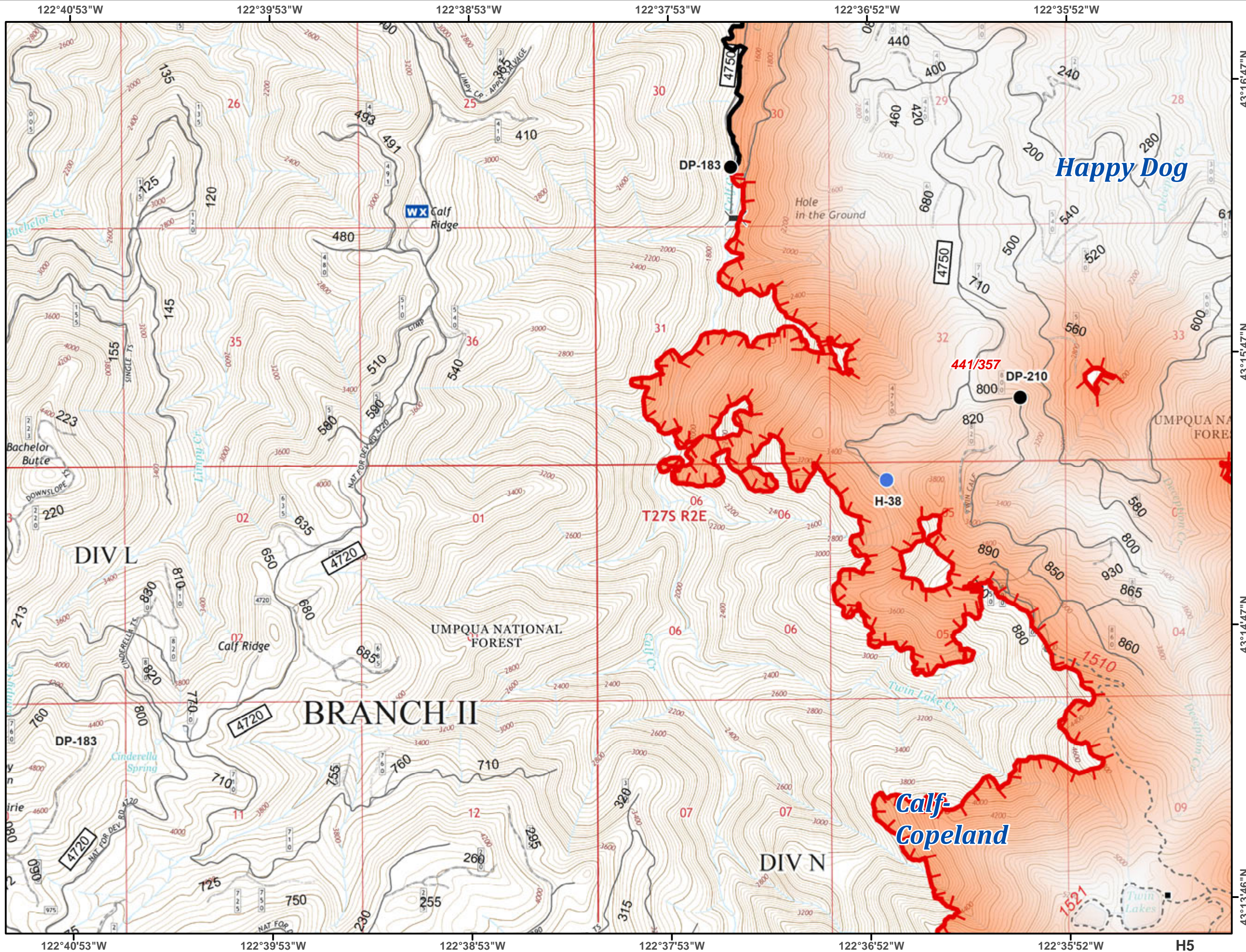


- Structure
- ≡ Bridge
- Drop Point
- Helispot
- WX Mobile Weather Unit
- ┌ Uncontrolled Fire Edge
- ▬ Completed Line



Miles

NAD 83 UTM Zone 10N

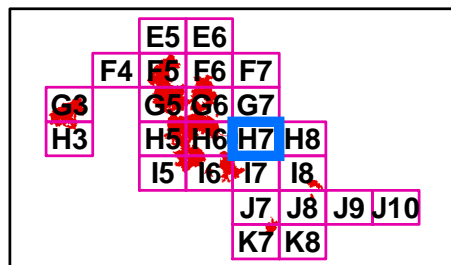


Umpqua North Complex
OR-UPF-000406
September 10, 2017
H7



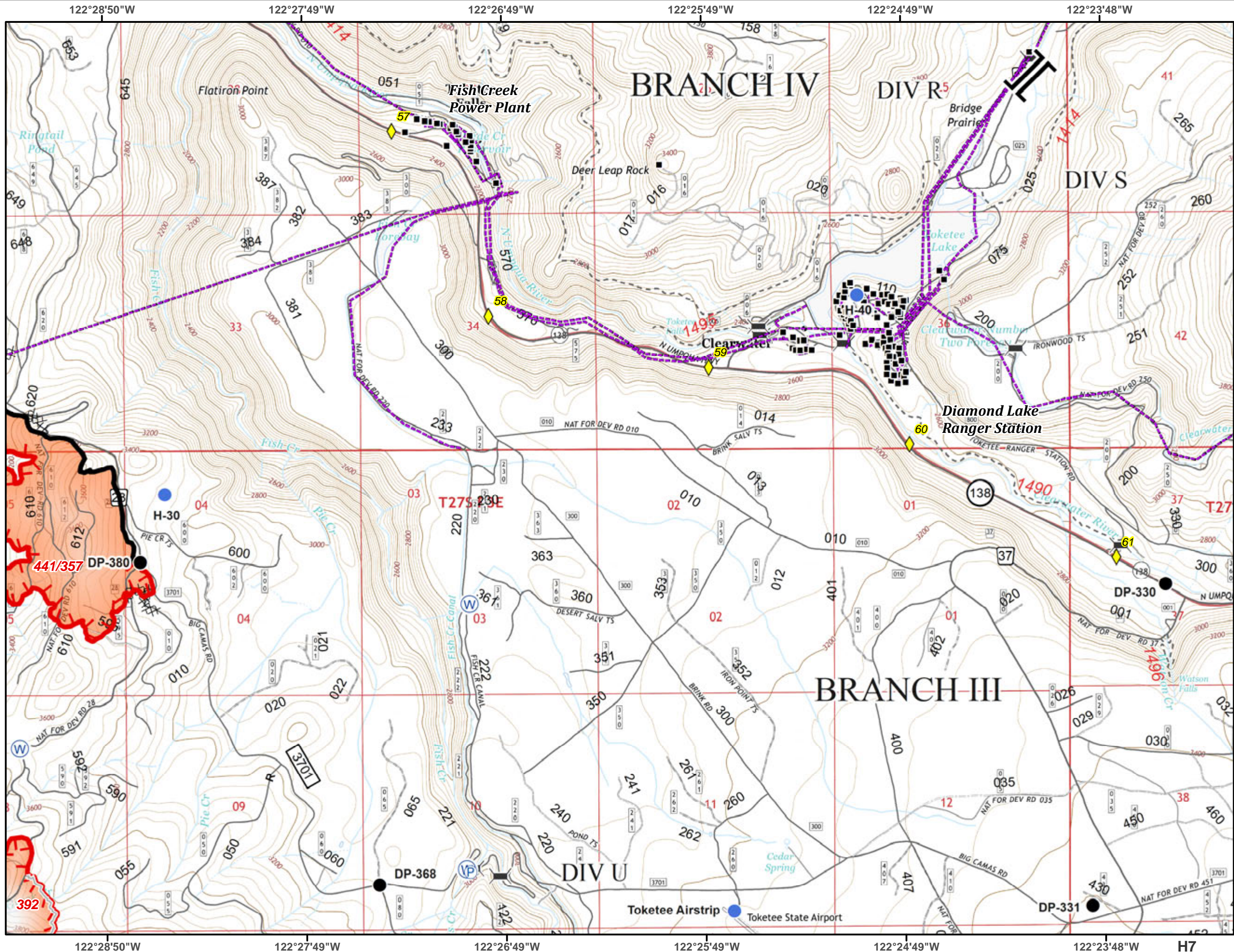
- Mile Post
- Structure
- Bridge
- Drop Point
- Helispot
- Pump
- Water Source
- Branch Break

- Uncontrolled Fire Edge
- Completed Line
- Completed Dozer Line
- Completed Hand Line
- R - R Road as Completed Line
- Powerline



Miles

NAD 83 UTM Zone 10N

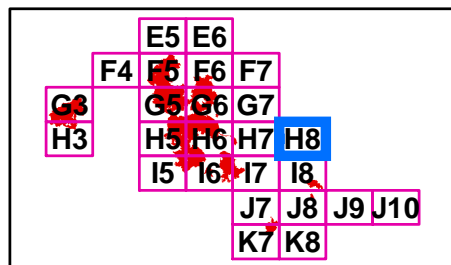


H7

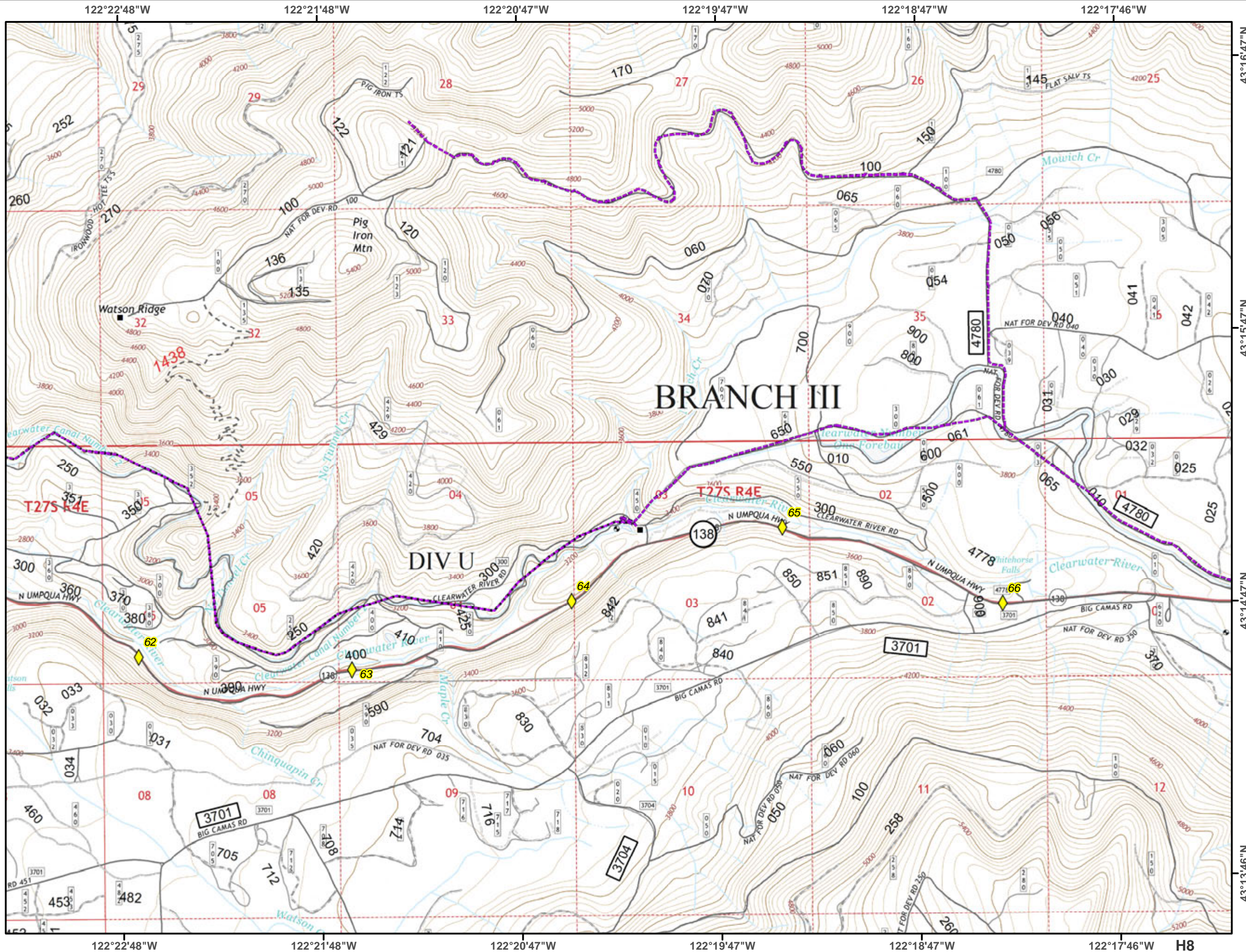
**Umpqua North
Complex
OR-UPF-000406
September 10, 2017
H8**



- ◆ Mile Post
- Structure
- Powerline



NAD 83 UTM Zone 10N

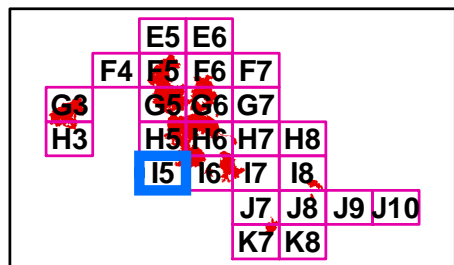


H8

Umpqua North Complex
OR-UPF-000406
September 10, 2017
I5

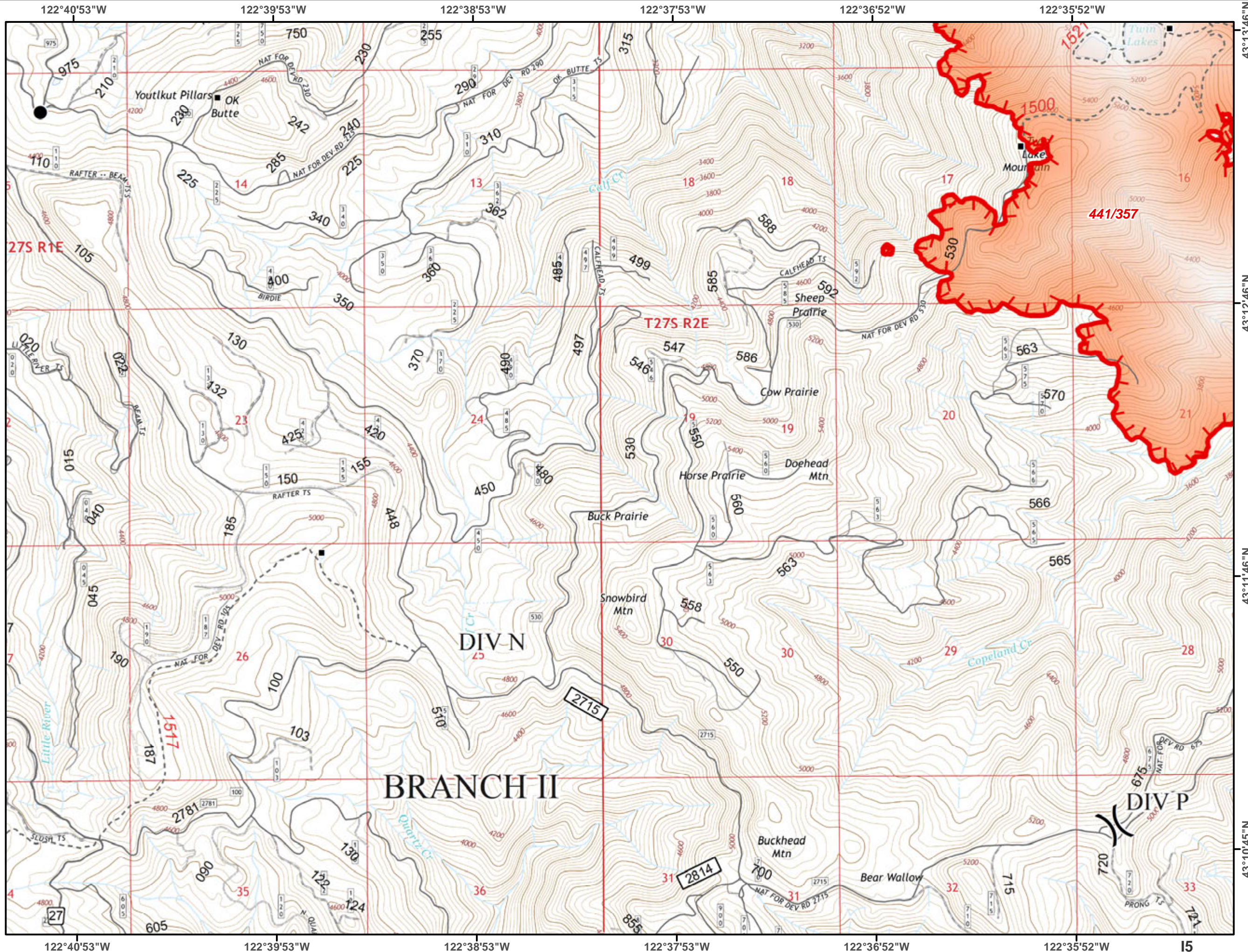


- Structure
- Drop Point
-) (Division Break
- ┌ Uncontrolled Fire Edge



Miles

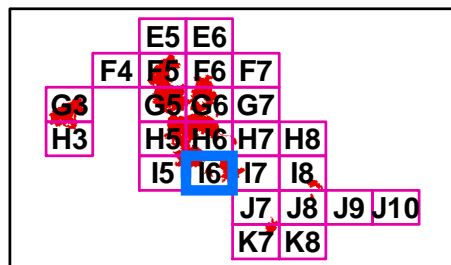
NAD 83 UTM Zone 10N



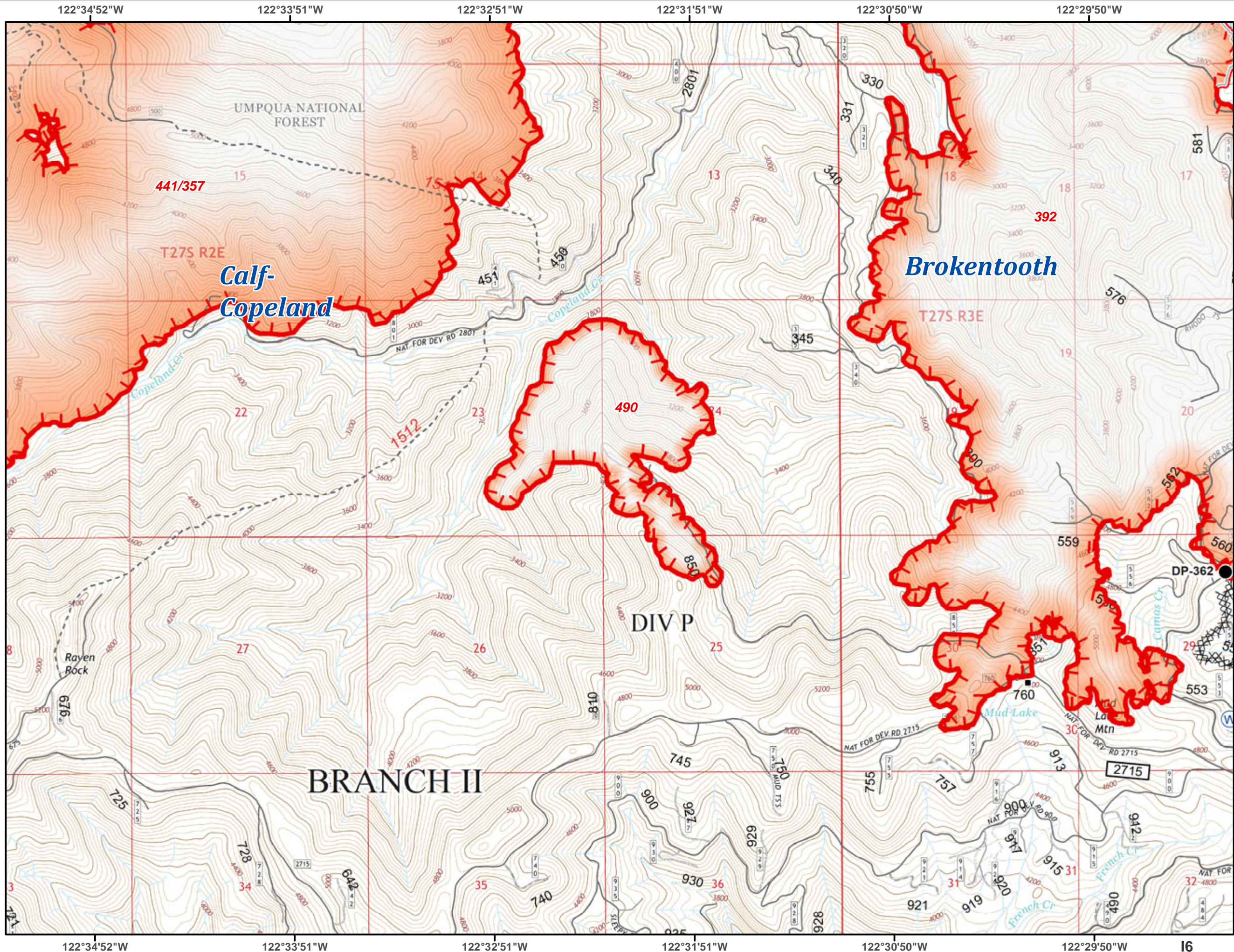
Umpqua North Complex
OR-UPF-000406
September 10, 2017
I6



- Structure
- Drop Point
- Ⓜ Water Source
- ┌ Uncontrolled Fire Edge
- XXXXX Completed Dozer Line
- Completed Hand Line






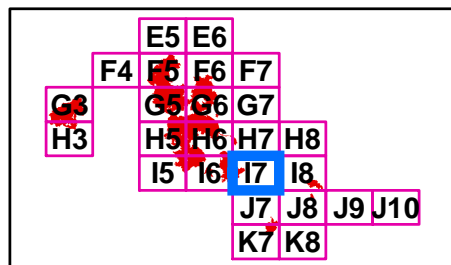
NAD 83 UTM Zone 10N



Umpqua North Complex
OR-UPF-000406
September 10, 2017
I7

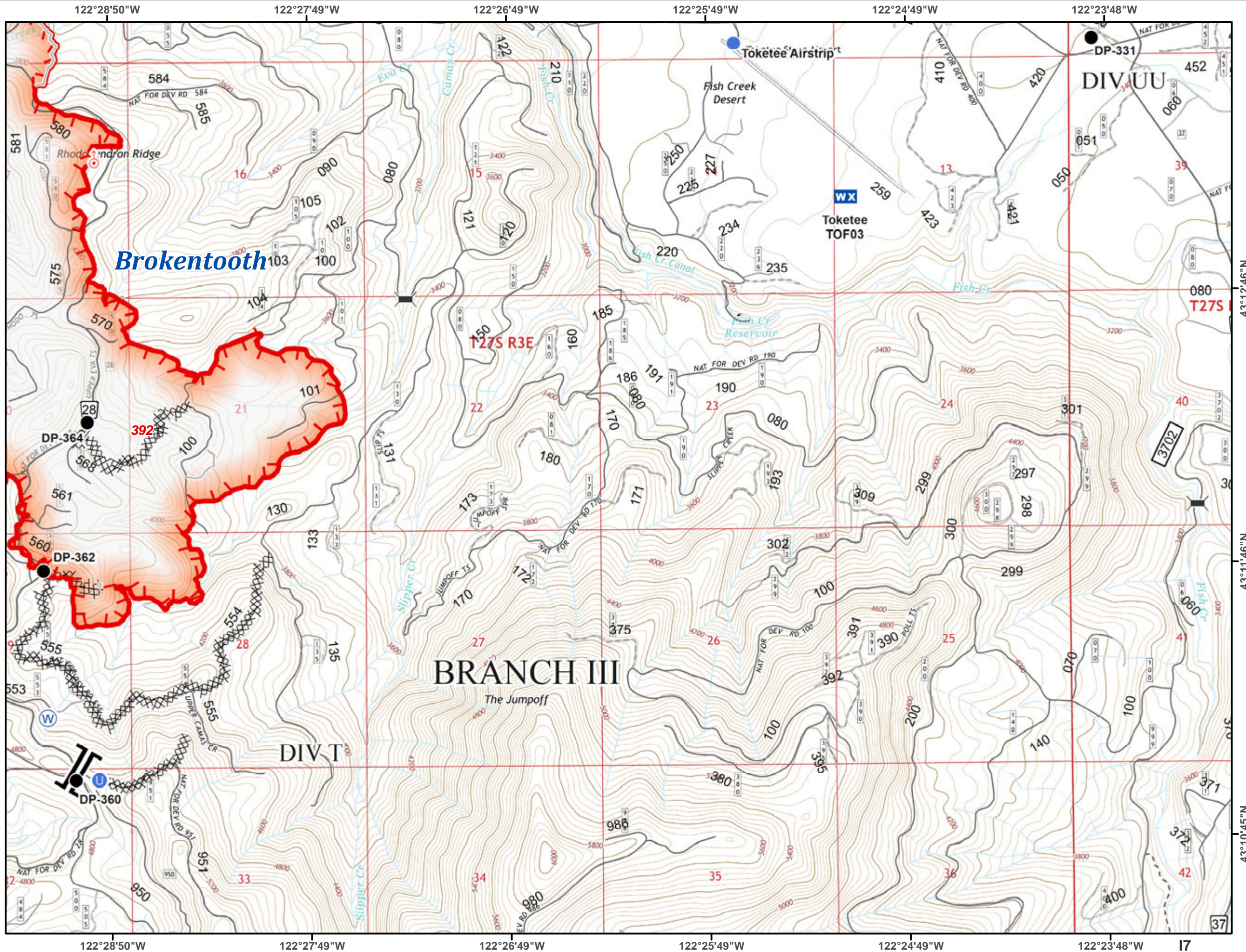


-  Bridge
-  Drop Point
-  Unimproved Landing Area
-  Helispot
-  Mobile Weather Unit
-  Spot Fire
-  Water Source
-  Branch Break
-  Uncontrolled Fire Edge
-  Completed Dozer Line
-  Completed Hand Line









Miles

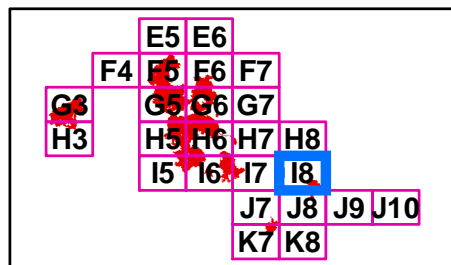
NAD 83 UTM Zone 10N



**Umpqua North
Complex
OR-UPF-000406
September 10, 2017
I8**

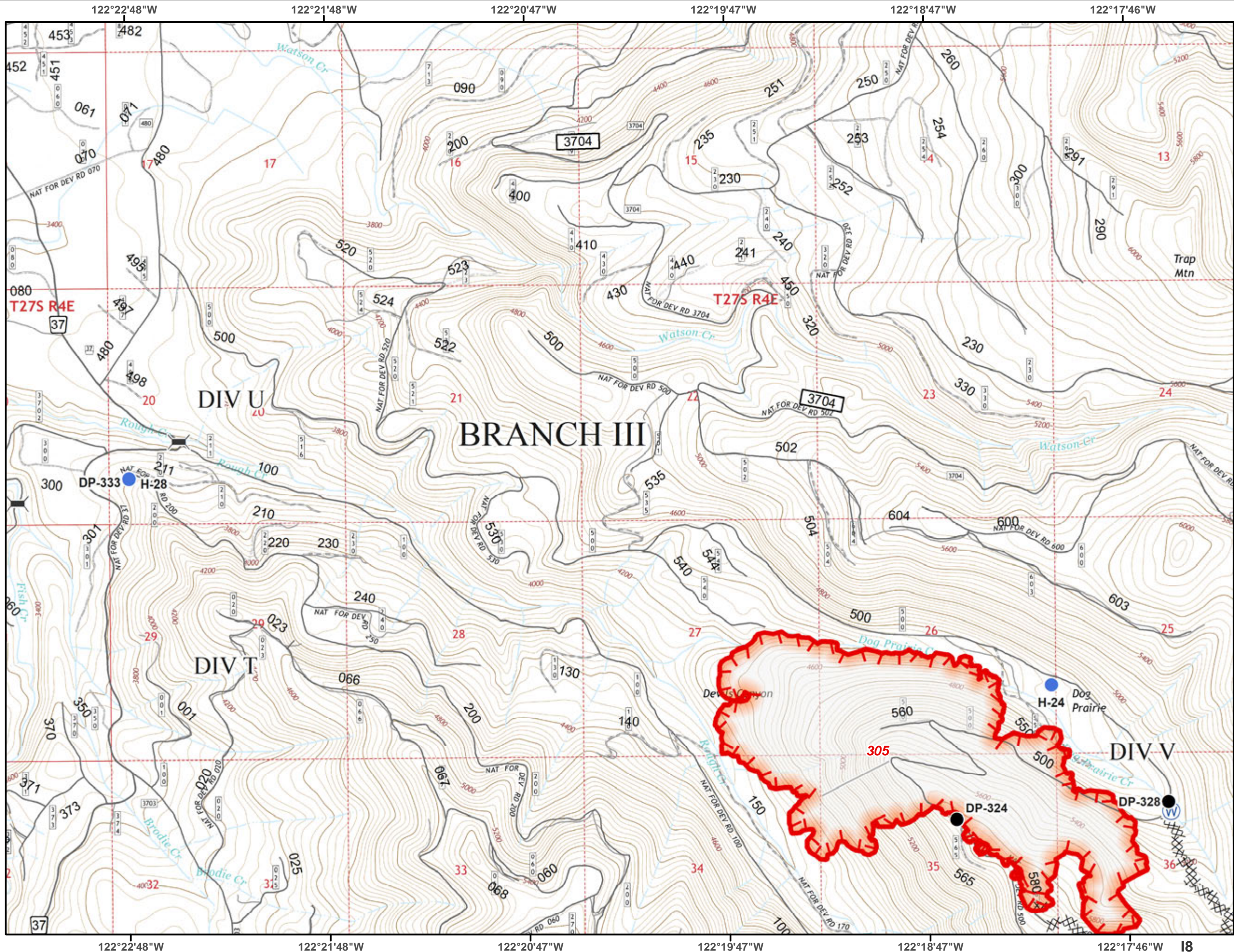


-  Bridge
-  Drop Point
-  Helispot
-  Water Source
-  Uncontrolled Fire Edge
-  Completed Dozer Line
-  Completed Hand Line



Miles

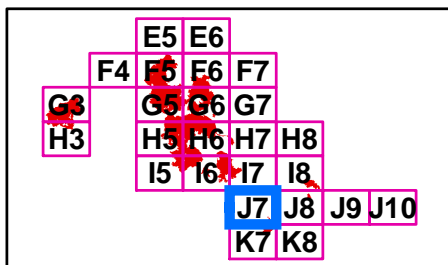
NAD 83 UTM Zone 10N



Umpqua North Complex
OR-UPF-000406
September 10, 2017
J7

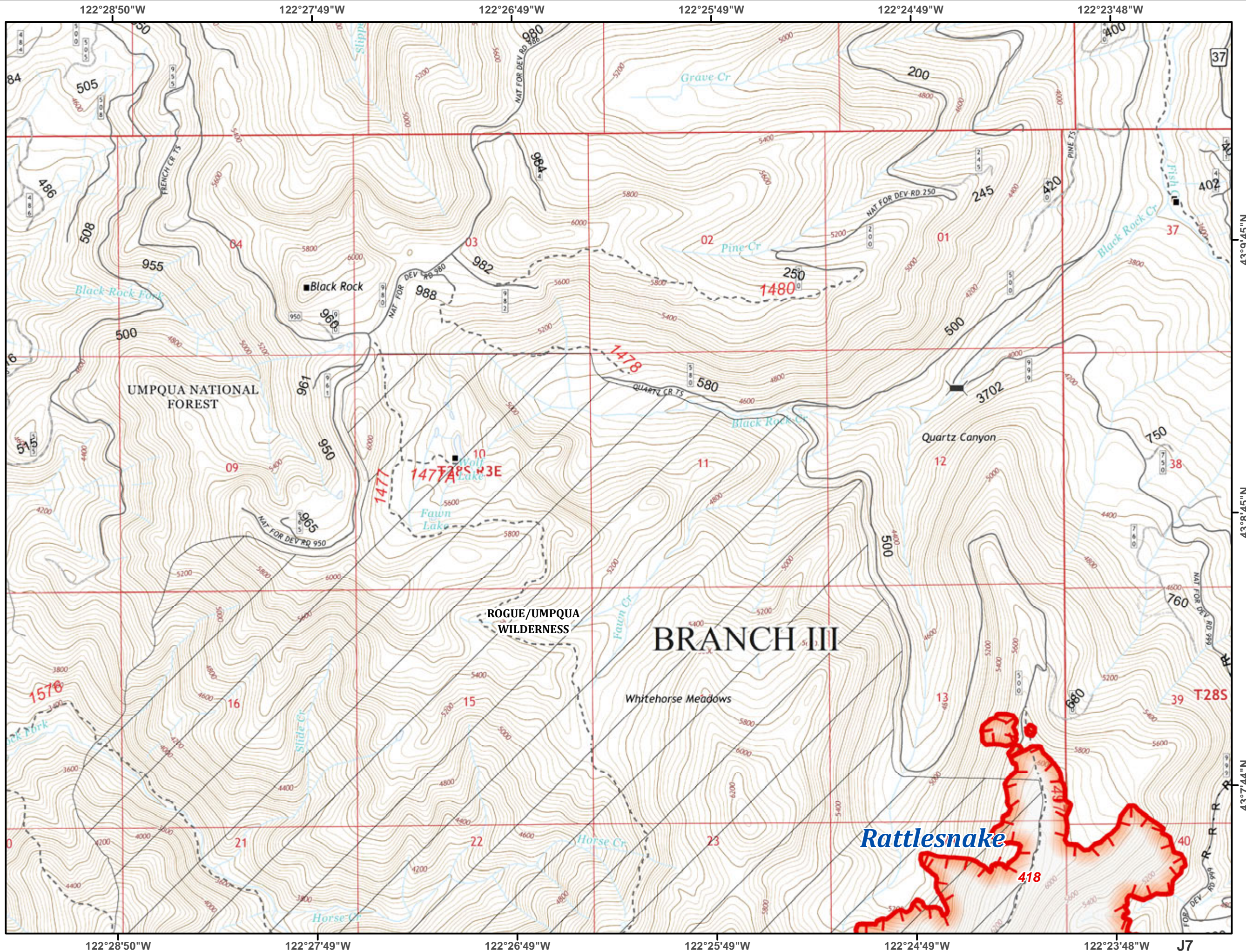


- Structure
- ≡ Bridge
- ┌ Uncontrolled Fire Edge
- R - R Road as Completed Line
- ⊕ Wilderness



Miles

NAD 83 UTM Zone 10N

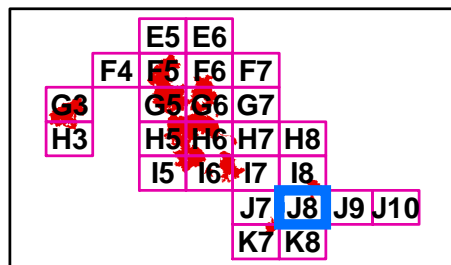


J7

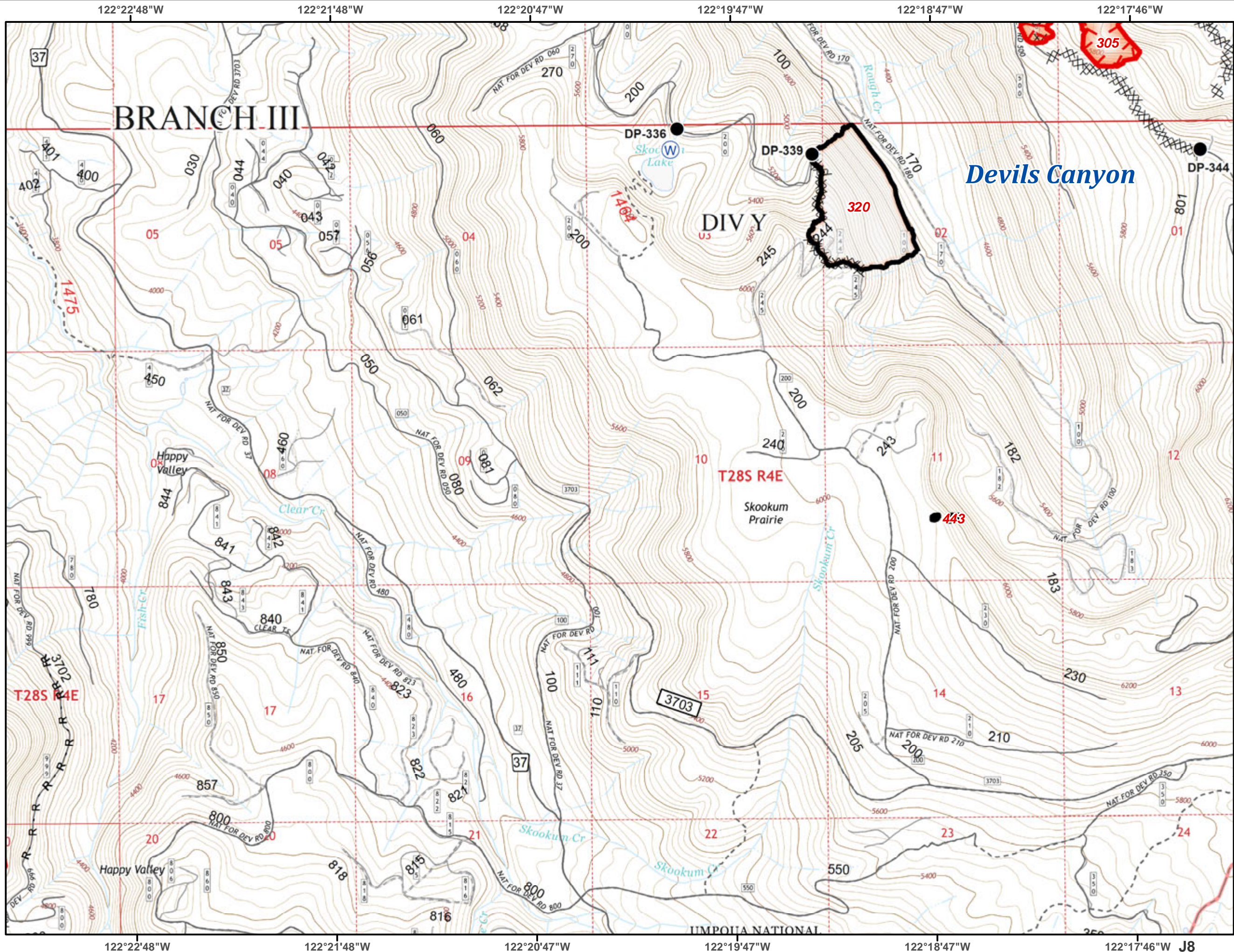
Umpqua North Complex
OR-UPF-000406
September 10, 2017
J8



- Drop Point
- ⊙ Water Source
- ┌ Uncontrolled Fire Edge
- ▬ Completed Line
- XXXXX Completed Dozer Line
- Completed Hand Line
- R - R Road as Completed Line



NAD 83 UTM Zone 10N



BRANCH III

DIV Y

Devils Canyon

T28S R4E

T28S R4E

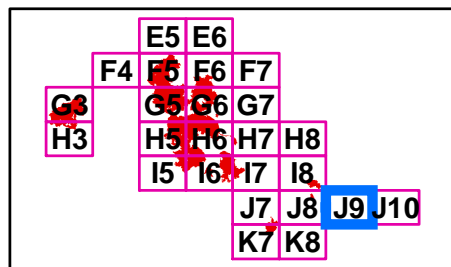
UMPOIA NATIONAL

J8

**Umpqua North
Complex
OR-UPF-000406
September 10, 2017
J9**

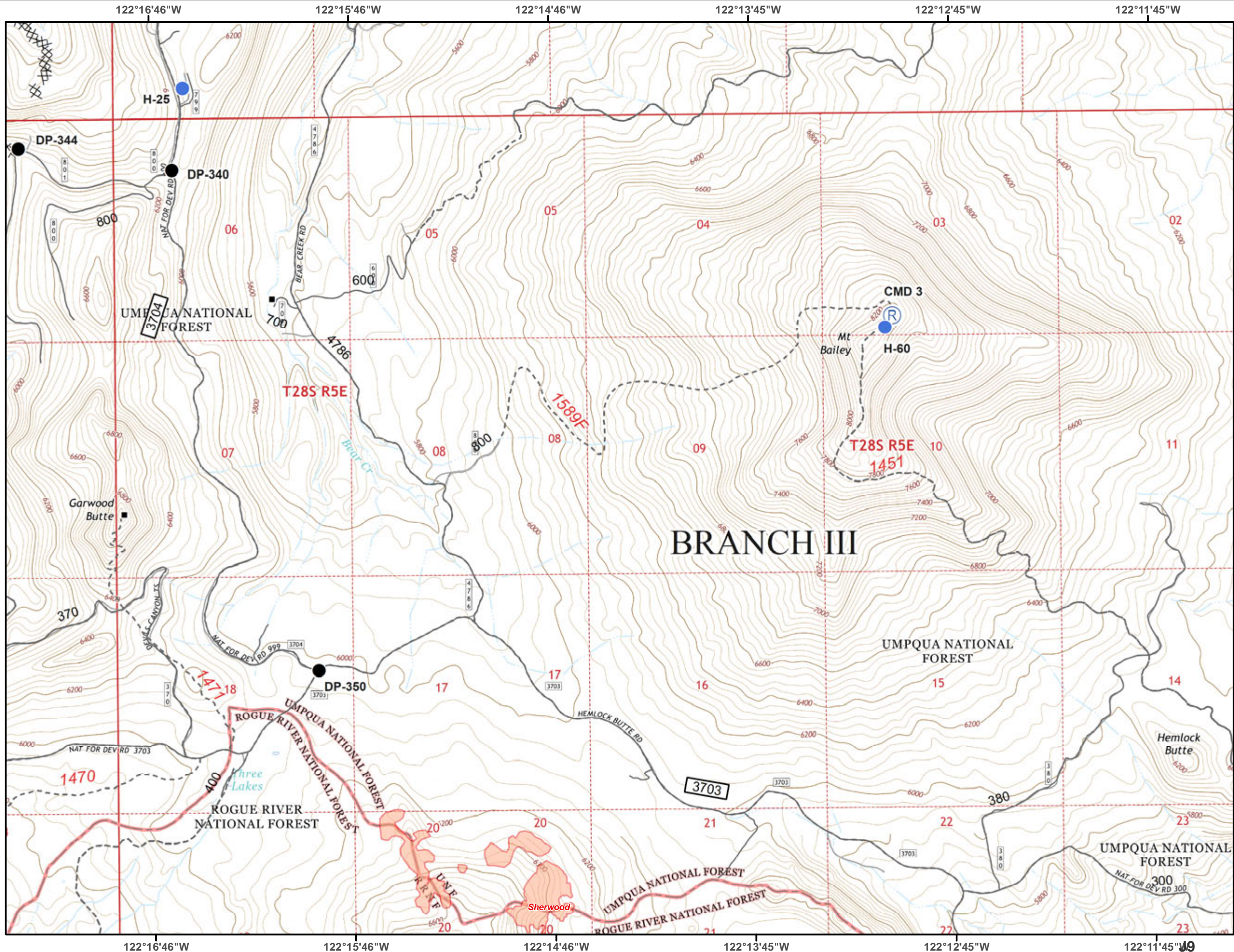


- Structure
- Drop Point
- Helispot
- Ⓡ Repeater
- XXXXX Completed Dozer Line
- Completed Hand Line



Miles

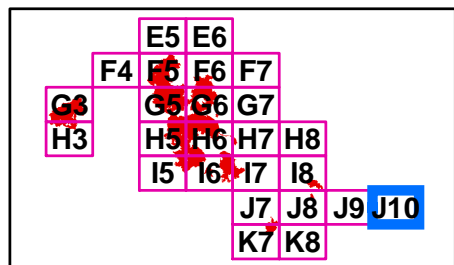
NAD 83 UTM Zone 10N



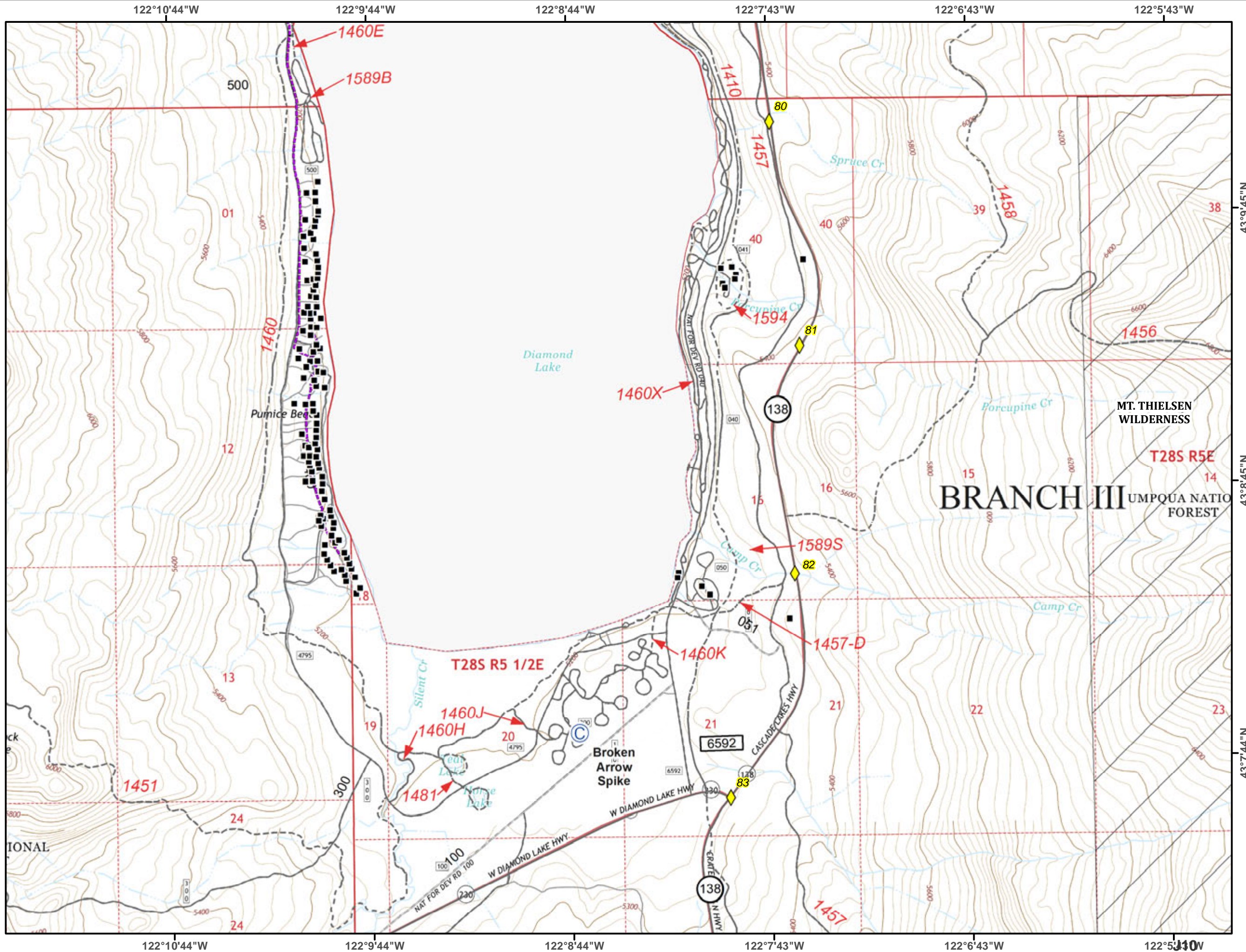
**Umpqua North
Complex
OR-UPF-000406
September 10, 2017
J10**



- ◆ Mile Post
- Structure
- ⊙ Camp
- ⊖ Wilderness



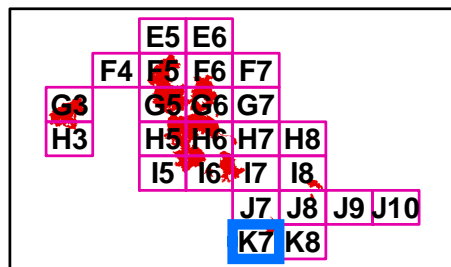
NAD 83 UTM Zone 10N



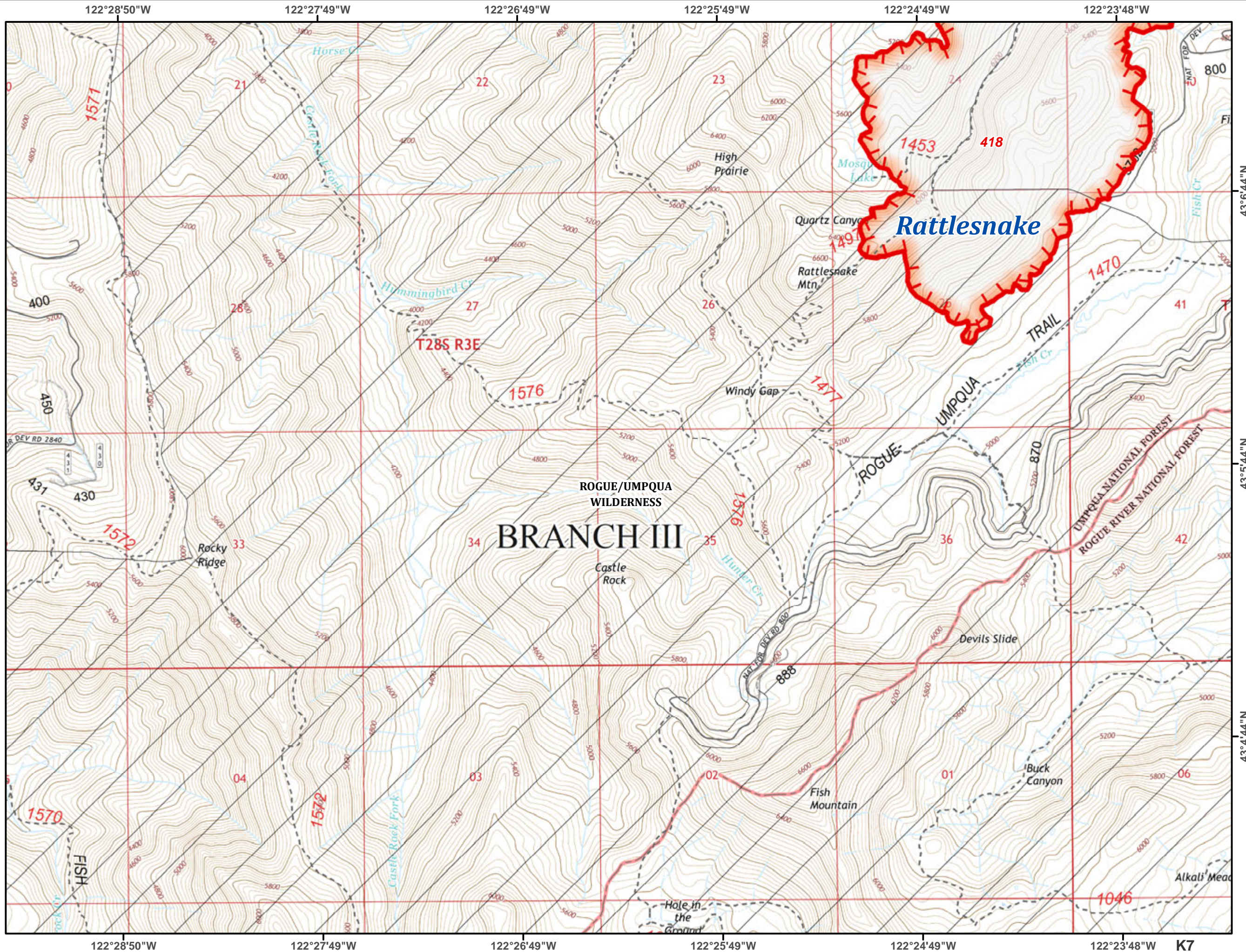
Umpqua North
Complex
OR-UPF-000406
September 10, 2017
K7



Uncontrolled Fire Edge
 Wilderness



NAD 83 UTM Zone 10N

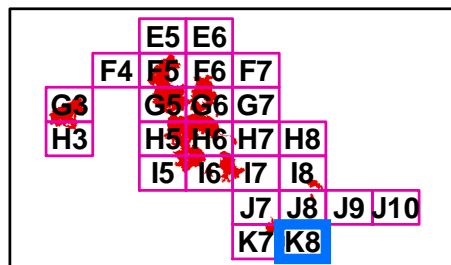


K7

Umpqua North
Complex
OR-UPF-000406
September 10, 2017
K8



Wilderness



NAD 83 UTM Zone 10N

