

**Umpqua North Complex**  
**OR-UPF-000406**  
**September 11, 2017**  
**IAP Index**



**BRANCH V**

**BRANCH IV**

**BRANCH III**

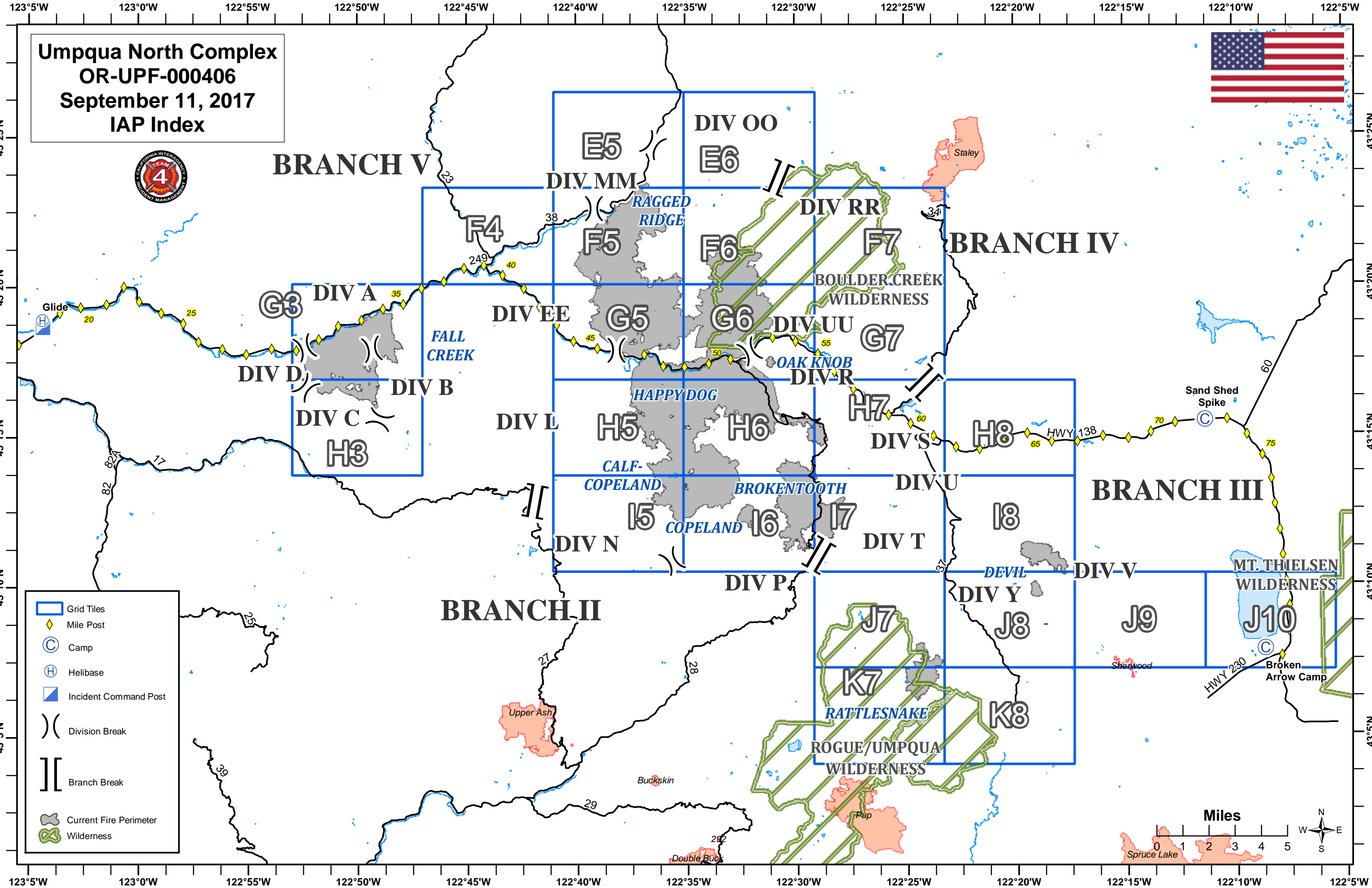
**BRANCH II**

**Legend**

- Grid Tiles
- Mile Post
- Camp
- Helibase
- Incident Command Post
- Division Break
- Branch Break
- Current Fire Perimeter
- Wilderness








**Miles**

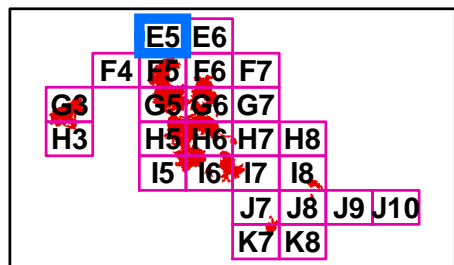
0 1 2 3 4 5



**Umpqua North  
Complex  
OR-UPF-000406  
September 11, 2017  
E5**

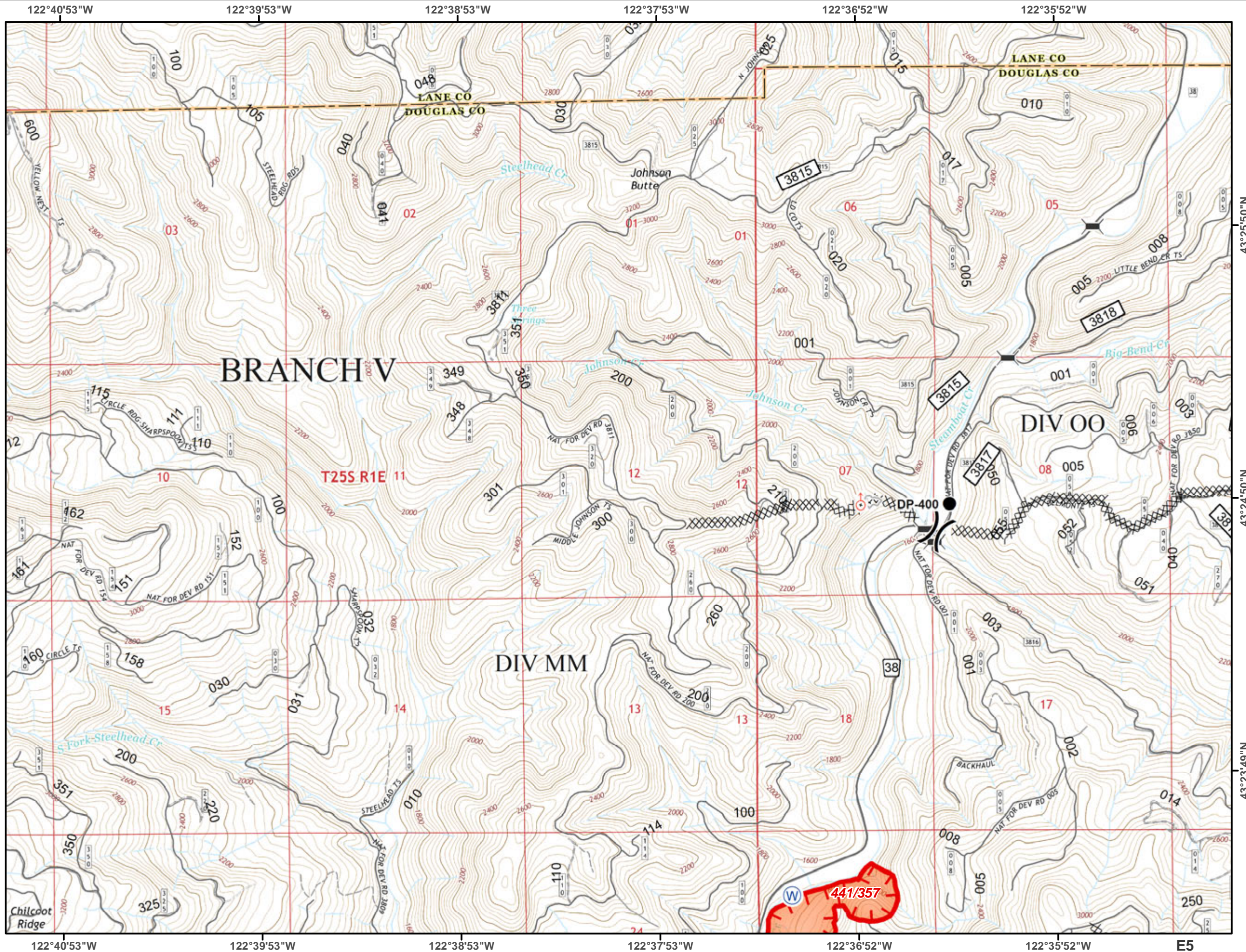


-  Bridge
-  Drop Point
-  Spot Fire
-  Water Source
-  Division Break
-  Uncontrolled Fire Edge
-  Completed Dozer Line
-  Completed Hand Line



Miles

NAD 83 UTM Zone 10N



122°40'53"W

122°39'53"W

122°38'53"W

122°37'53"W

122°36'52"W

122°35'52"W

122°40'53"W

122°39'53"W

122°38'53"W

122°37'53"W

122°36'52"W

122°35'52"W

E5

43°25'50"N

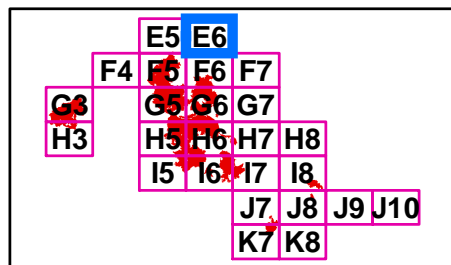
43°24'50"N

43°23'49"N

**Umpqua North Complex**  
**OR-UPF-000406**  
**September 11, 2017**  
**E6**

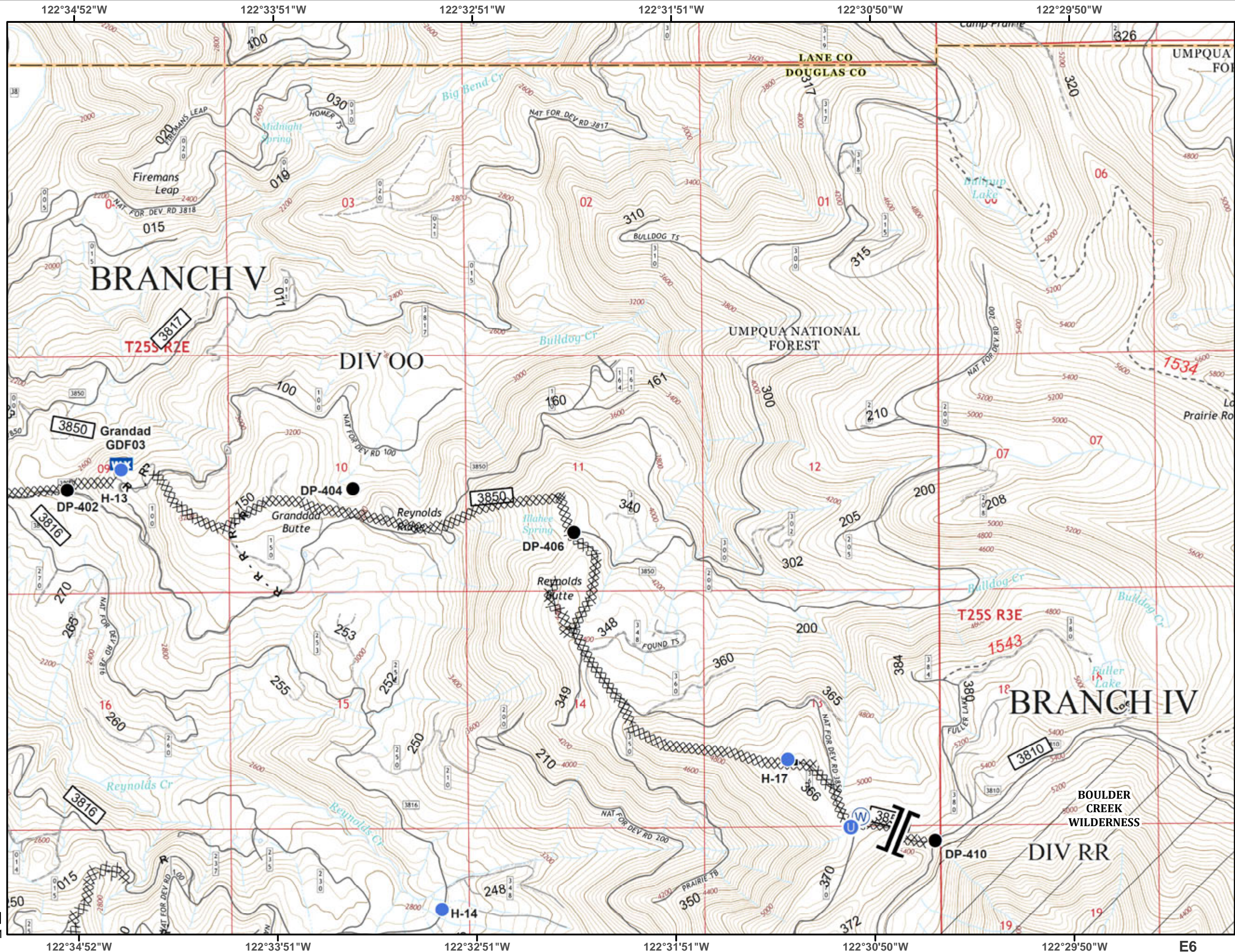


- Structure
- Drop Point
- U Unimproved Landing Area
- Helispot
- WX Mobile Weather Unit
- W Water Source
- || Branch Break
- XXXXX Completed Dozer Line
- Completed Hand Line
- R - R Road as Completed Line
- Wilderness










Miles

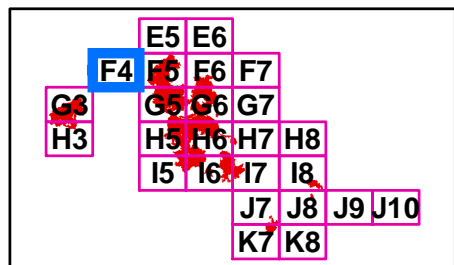
NAD 83 UTM Zone 10N



**Umpqua North  
Complex  
OR-UPF-000406  
September 11, 2017  
F4**

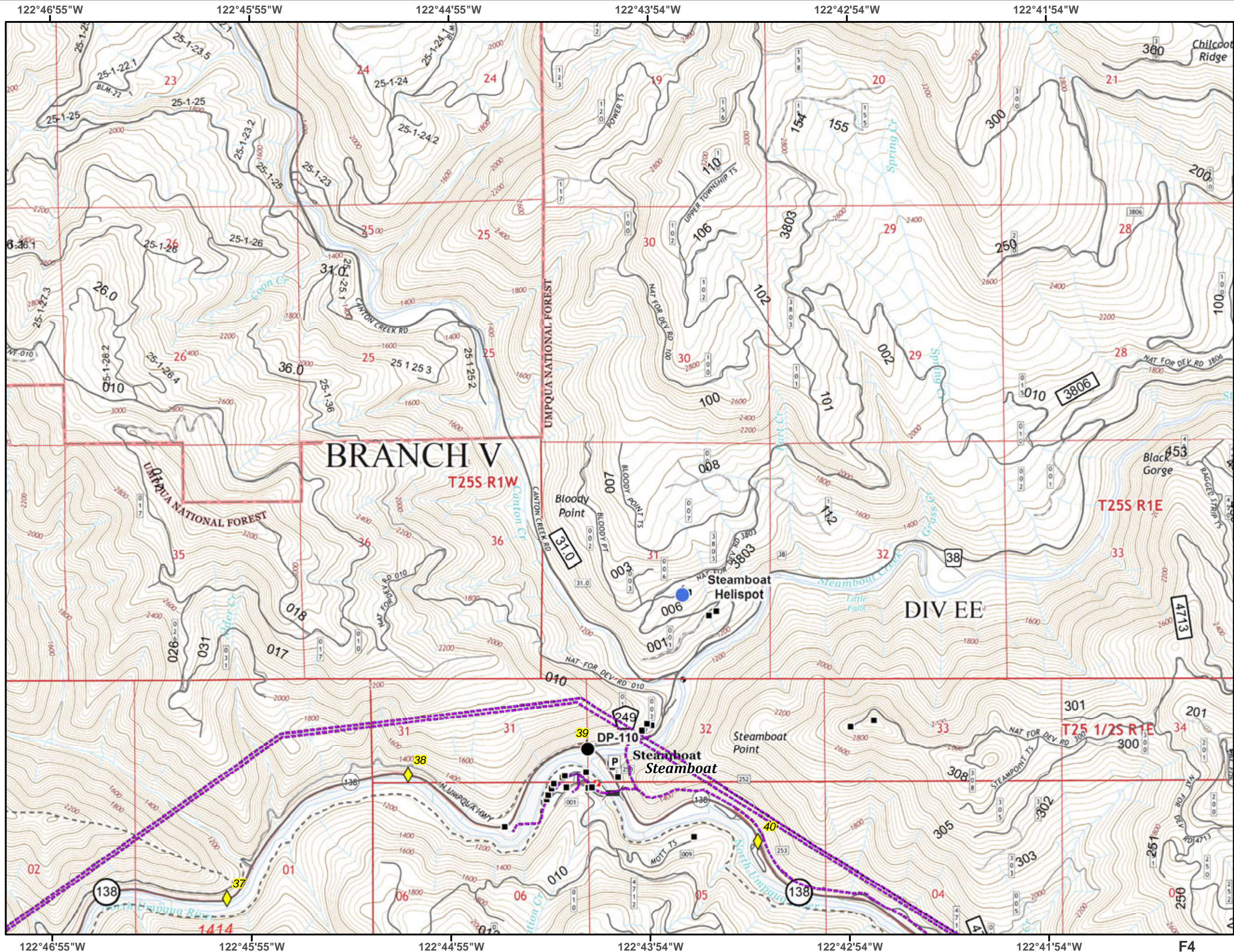


-  Mile Post
-  Structure
-  Bridge
-  Drop Point
-  Helispot
-  Parking Area
-  Powerline



Miles

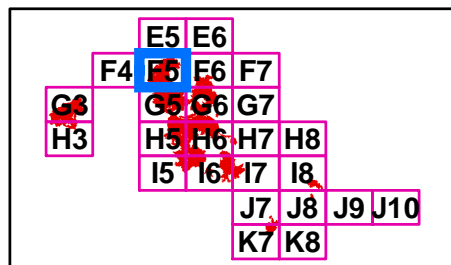
NAD 83 UTM Zone 10N



**Umpqua North  
Complex  
OR-UPF-000406  
September 11, 2017  
F5**

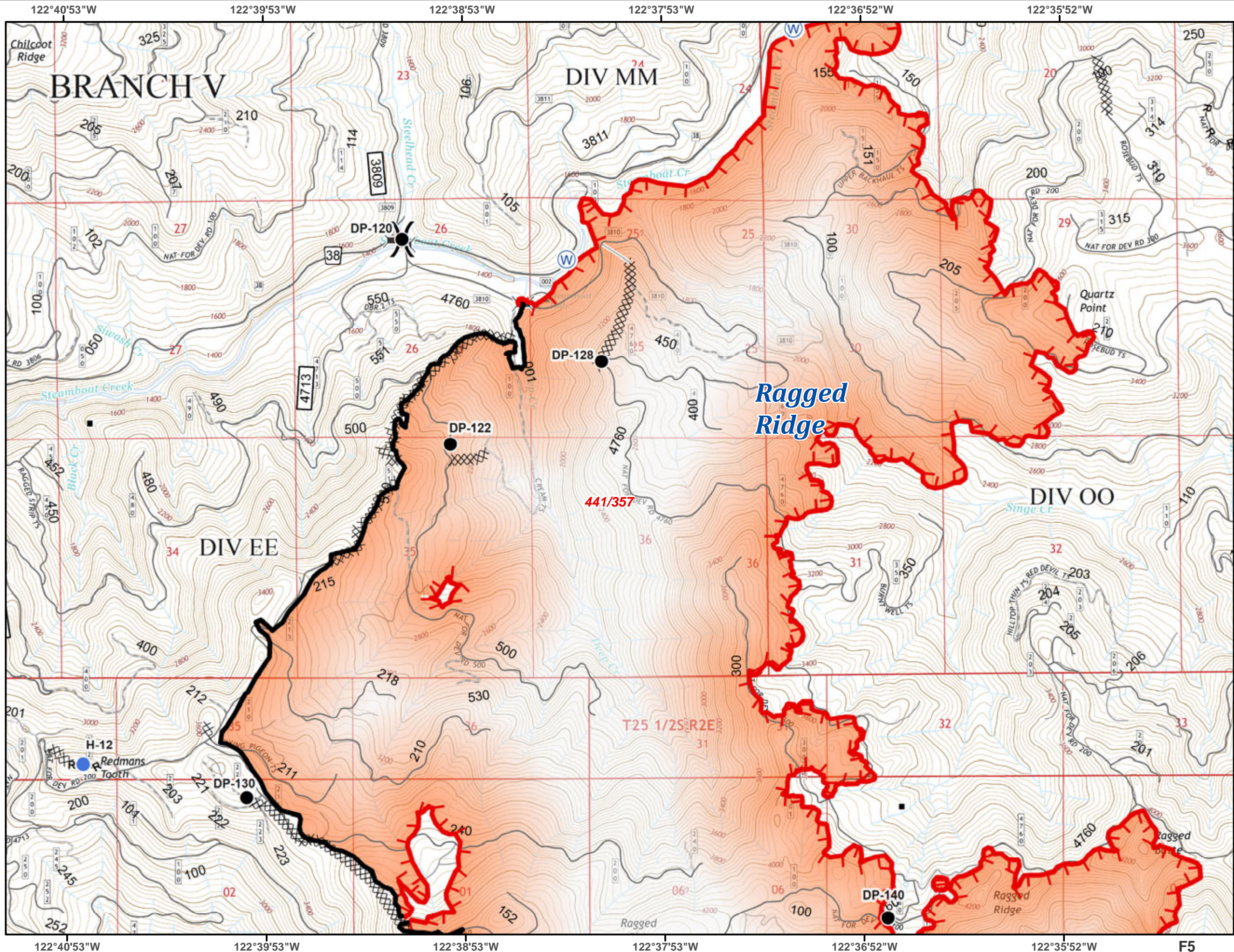


- Structure
- ≡ Bridge
- Drop Point
- Helispot
- ⊙ Water Source
- ) ( Division Break
- ┌─┐ Uncontrolled Fire Edge
- Completed Line
- XXXXX Completed Dozer Line
- Completed Hand Line
- R · R Road as Completed Line



Miles

NAD 83 UTM Zone 10N



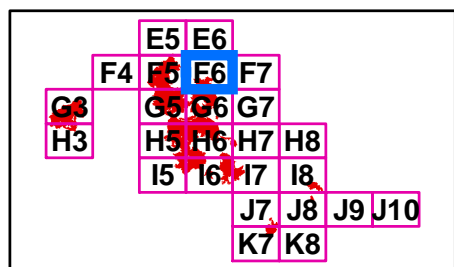
43°22'49"N  
43°21'49"N  
43°20'48"N

F5

**Umpqua North Complex**  
**OR-UPF-000406**  
**September 11, 2017**  
**F6**

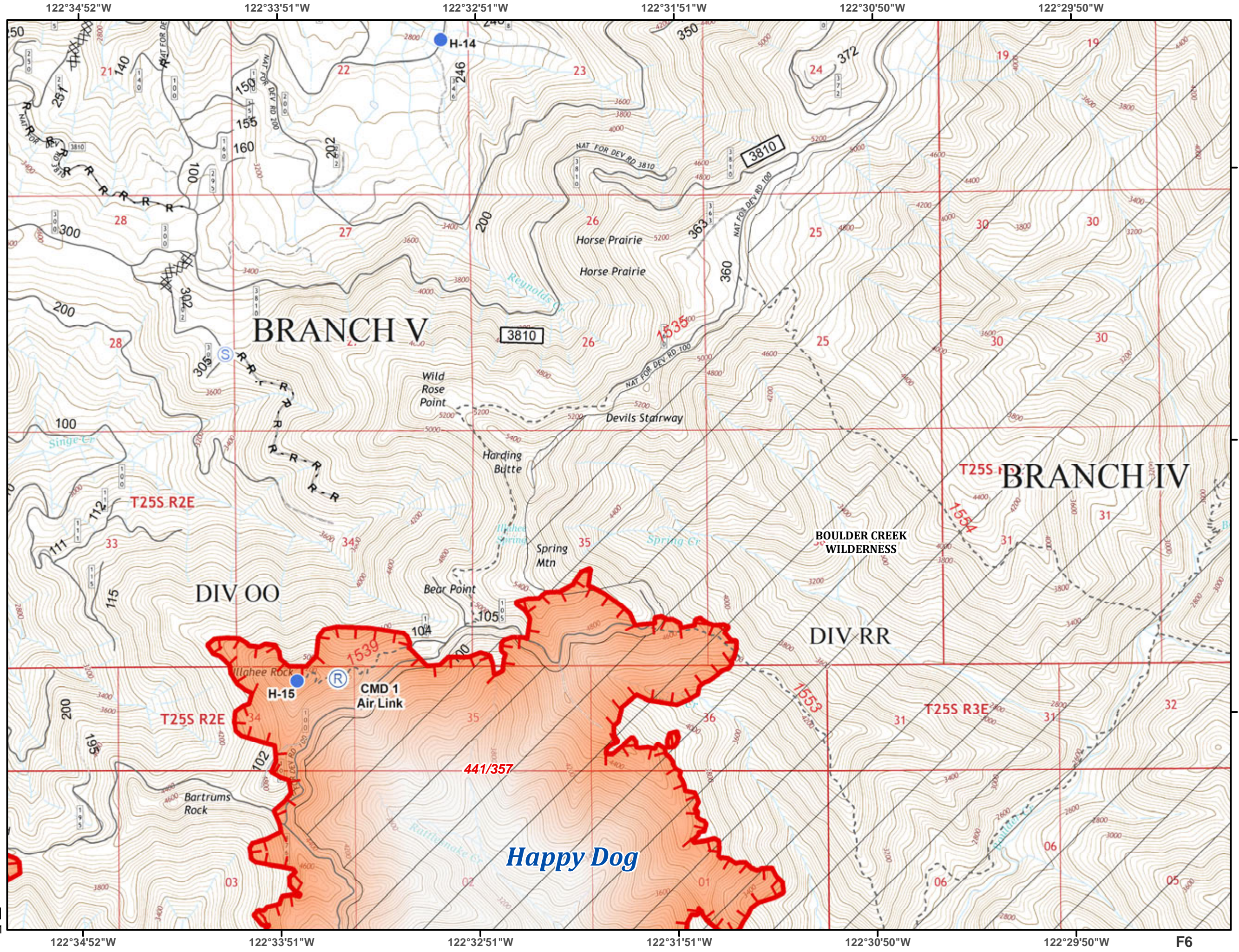


- Helispot
- R Repeater
- S Staging Area
- Uncontrolled Fire Edge
- Completed Dozer Line
- R - R Road as Completed Line
- Wilderness



Miles

NAD 83 UTM Zone 10N

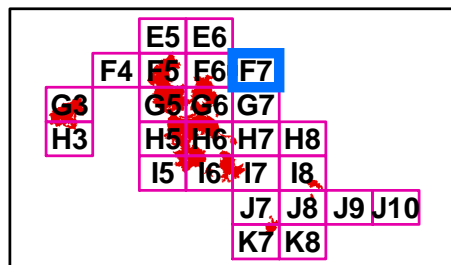


F6

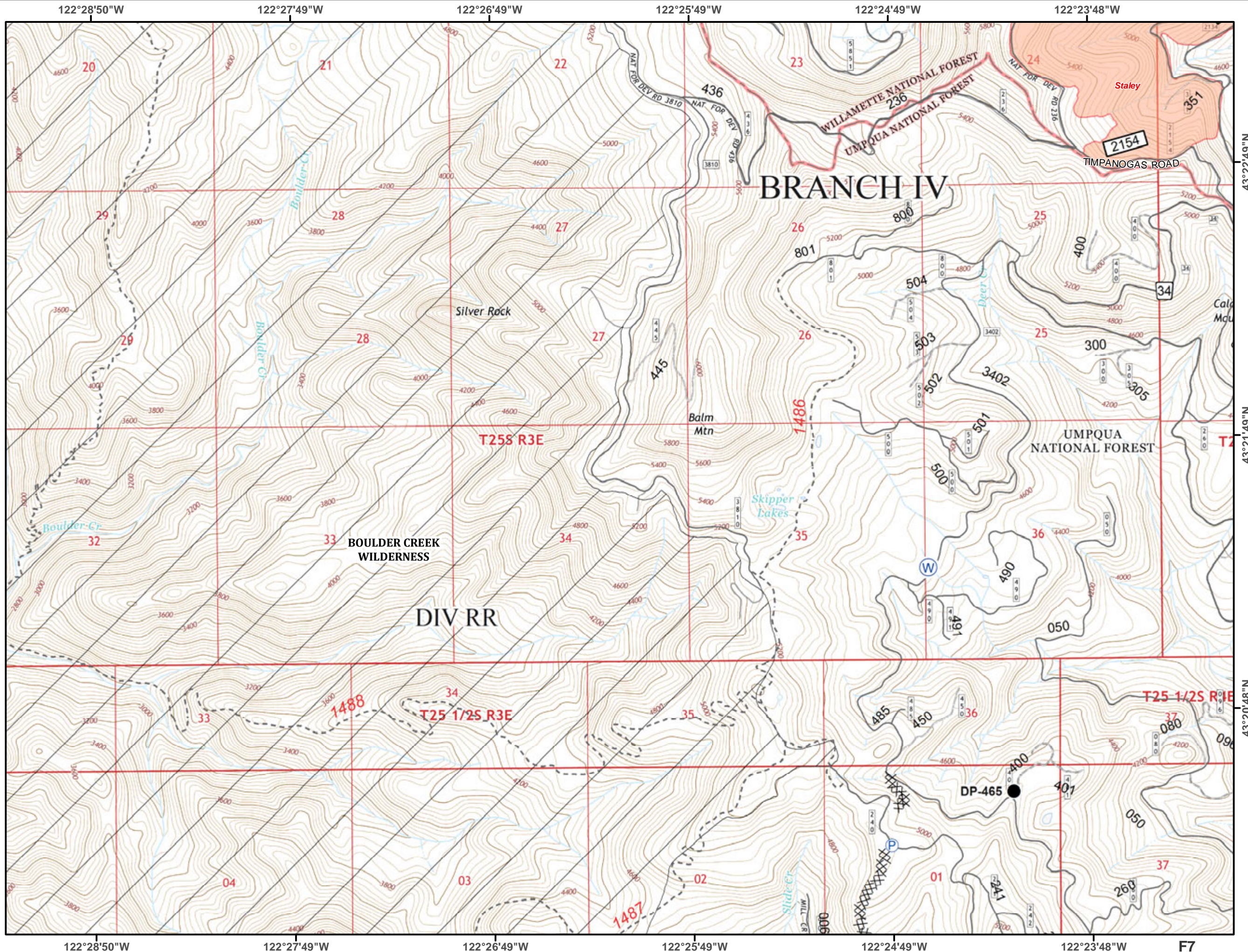
**Umpqua North  
Complex  
OR-UPF-000406  
September 11, 2017  
F7**



- Drop Point
- Ⓟ Pump
- Ⓜ Water Source
- XXXXX Completed Dozer Line
- Ⓜ Wilderness



NAD 83 UTM Zone 10N

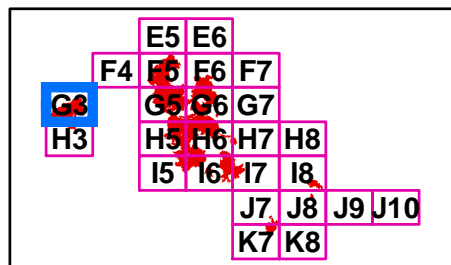


F7

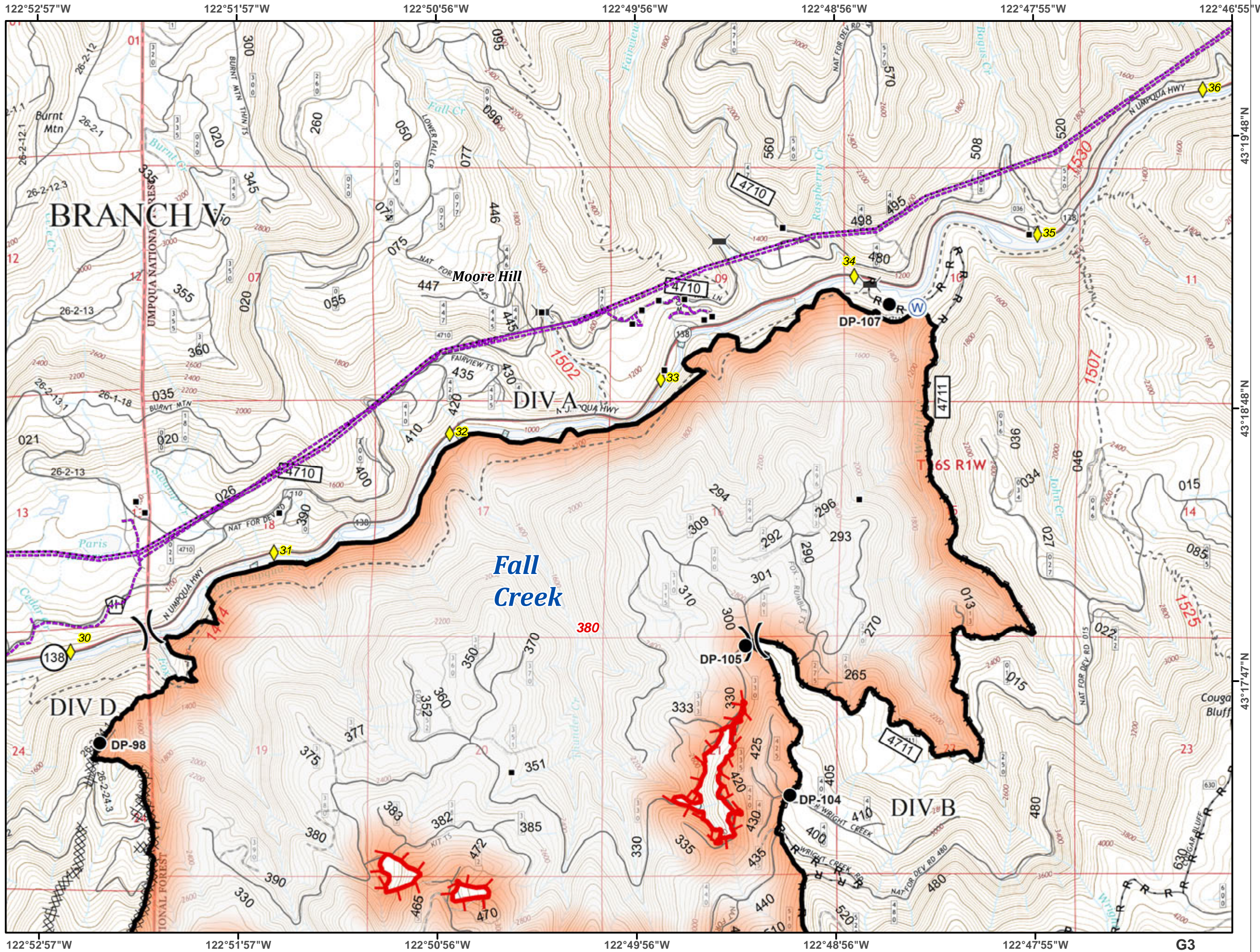
**Umpqua North  
Complex  
OR-UPF-000406  
September 11, 2017  
G3**



- Mile Post
- Structure
- Bridge
- Drop Point
- Water Source
- Division Break
- Uncontrolled Fire Edge
- Completed Line
- Completed Dozer Line
- Completed Hand Line
- R - R Road as Completed Line
- Powerline



NAD 83 UTM Zone 10N

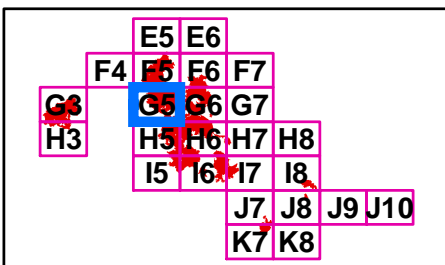




**Umpqua North Complex**  
**OR-UPF-000406**  
**September 11, 2017**  
**G5**

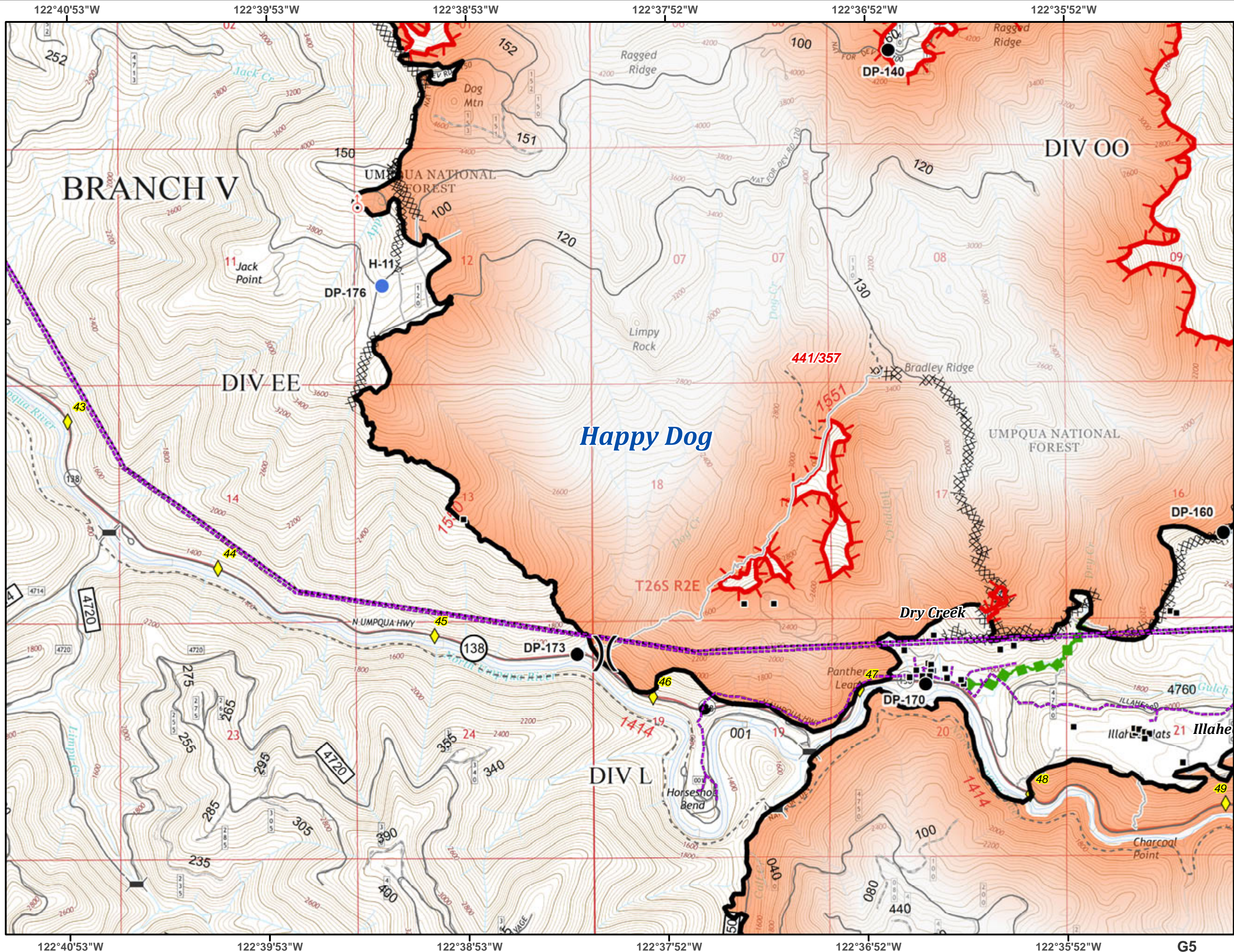


- Mile Post
- Structure
- Bridge
- Drop Point
- Helispot
- Spot Fire
- Uncontrolled Fire Edge
- Completed Line
- Completed Dozer Line
- Completed Hand Line
- R - R Road as Completed Line
- Escape Route
- Powerline



Miles

NAD 83 UTM Zone 10N

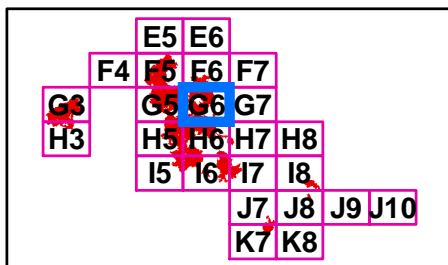


G5

**Umpqua North Complex**  
**OR-UPF-000406**  
**September 11, 2017**  
**G6**

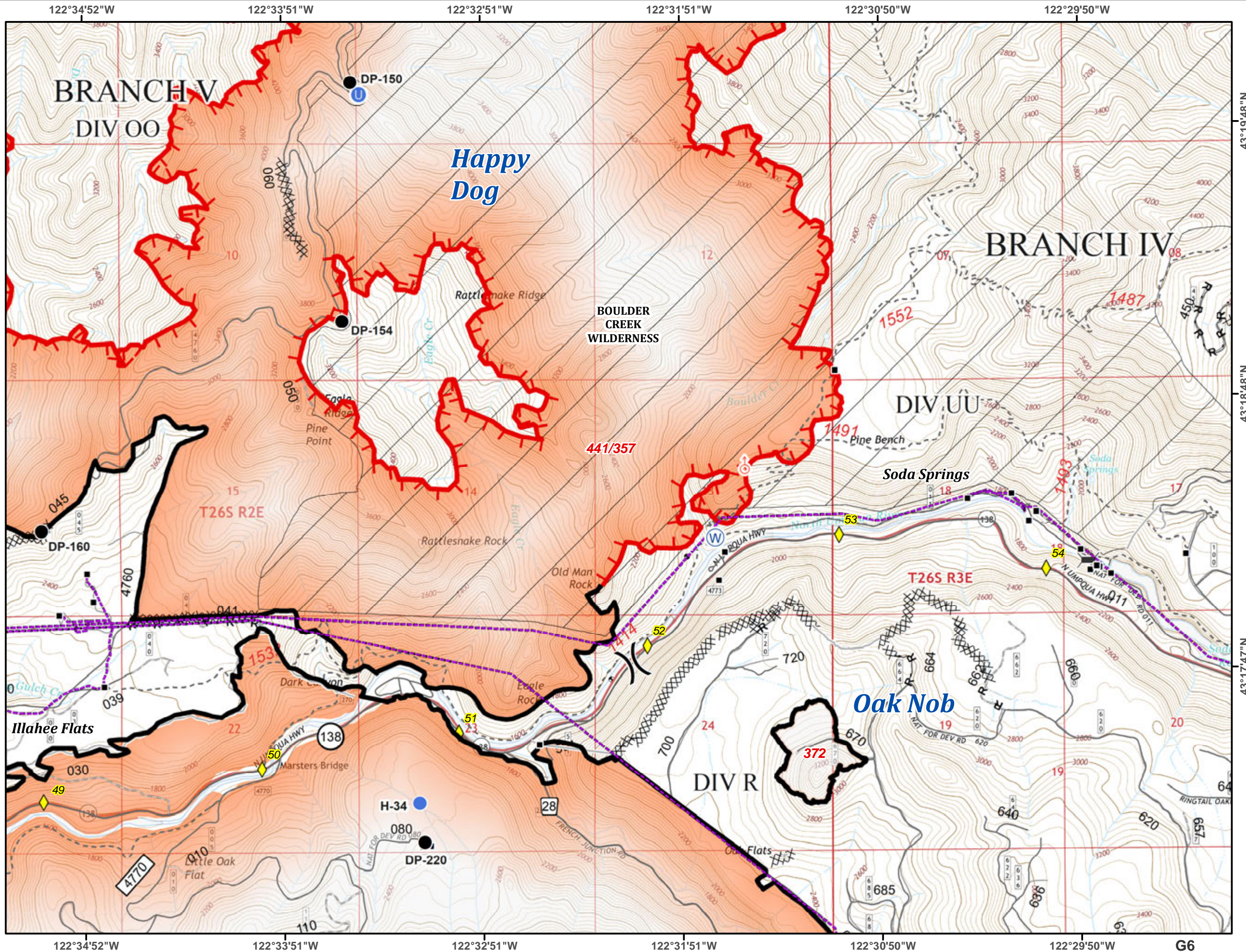


- Mile Post
- Structure
- Bridge
- Drop Point
- Unimproved Landing Area
- Helispot
- Spot Fire
- Water Source
- Division Break
- Uncontrolled Fire Edge
- Completed Line
- Completed Dozer Line
- Completed Hand Line
- R - R Road as Completed Line
- Powerline
- Wilderness



Miles

NAD 83 UTM Zone 10N

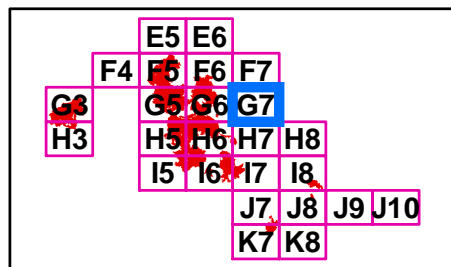


G6

**Umpqua North Complex**  
**OR-UPF-000406**  
**September 11, 2017**  
**G7**

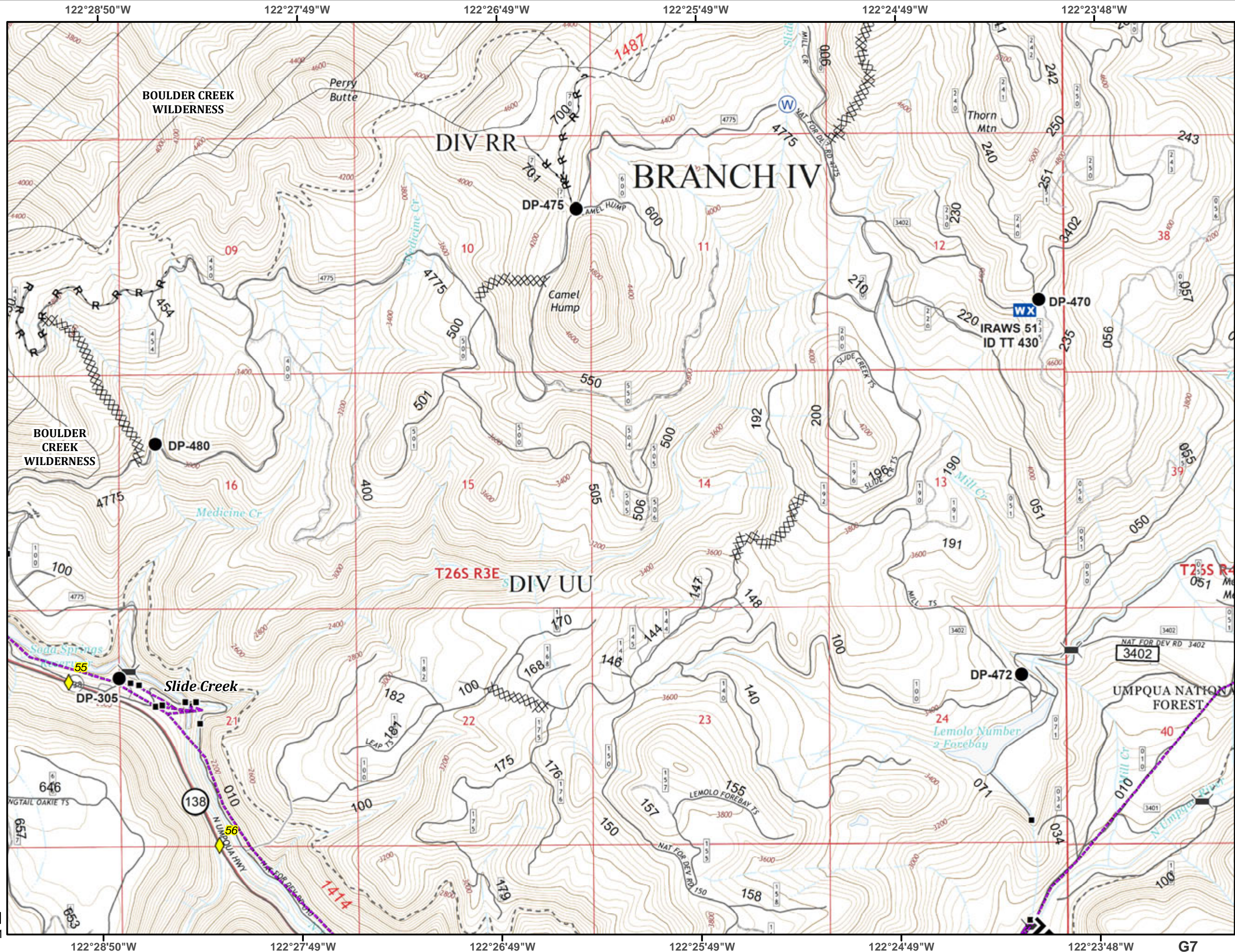


- Mile Post
- Structure
- Bridge
- Drop Point
- Mobile Weather Unit
- Water Source
- Branch Break
- Completed Dozer Line
- Completed Hand Line
- R - R Road as Completed Line
- Powerline
- Wilderness



Miles

NAD 83 UTM Zone 10N

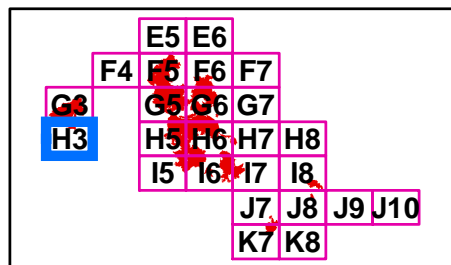


G7

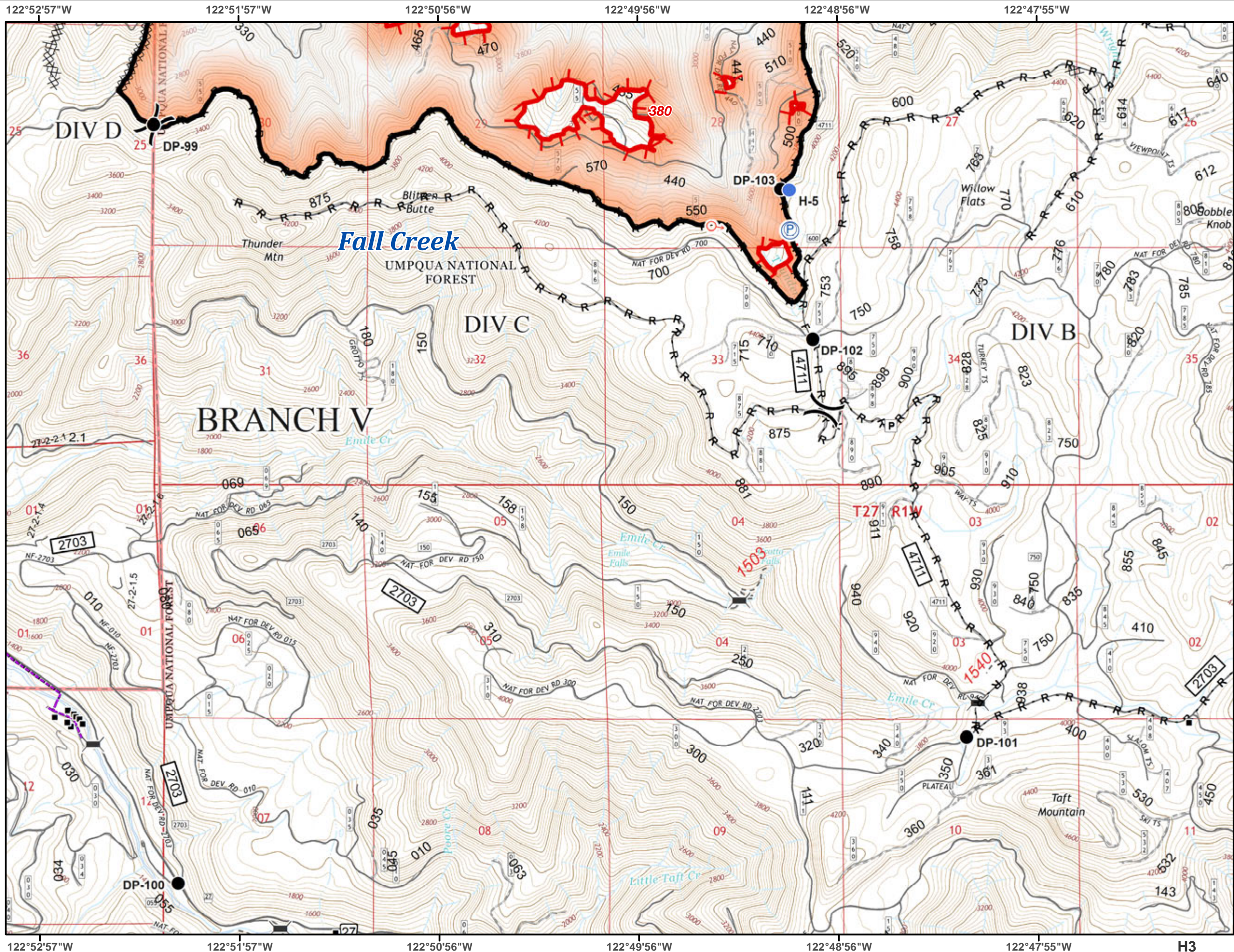
**Umpqua North Complex**  
**OR-UPF-000406**  
**September 11, 2017**  
**H3**



- Structure
- ≡ Bridge
- Drop Point
- Helispot
- Ⓟ Pump
- Ⓢ Spot Fire
- Ⓜ Water Source
- ) ( Division Break
- Ⓟ Parking Area
- ┌ Uncontrolled Fire Edge
- Completed Line
- XXXXX Completed Dozer Line
- R - R Road as Completed Line



NAD 83 UTM Zone 10N

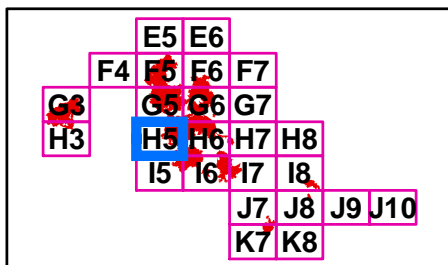


H3

**Umpqua North Complex**  
**OR-UPF-000406**  
**September 11, 2017**  
**H5**

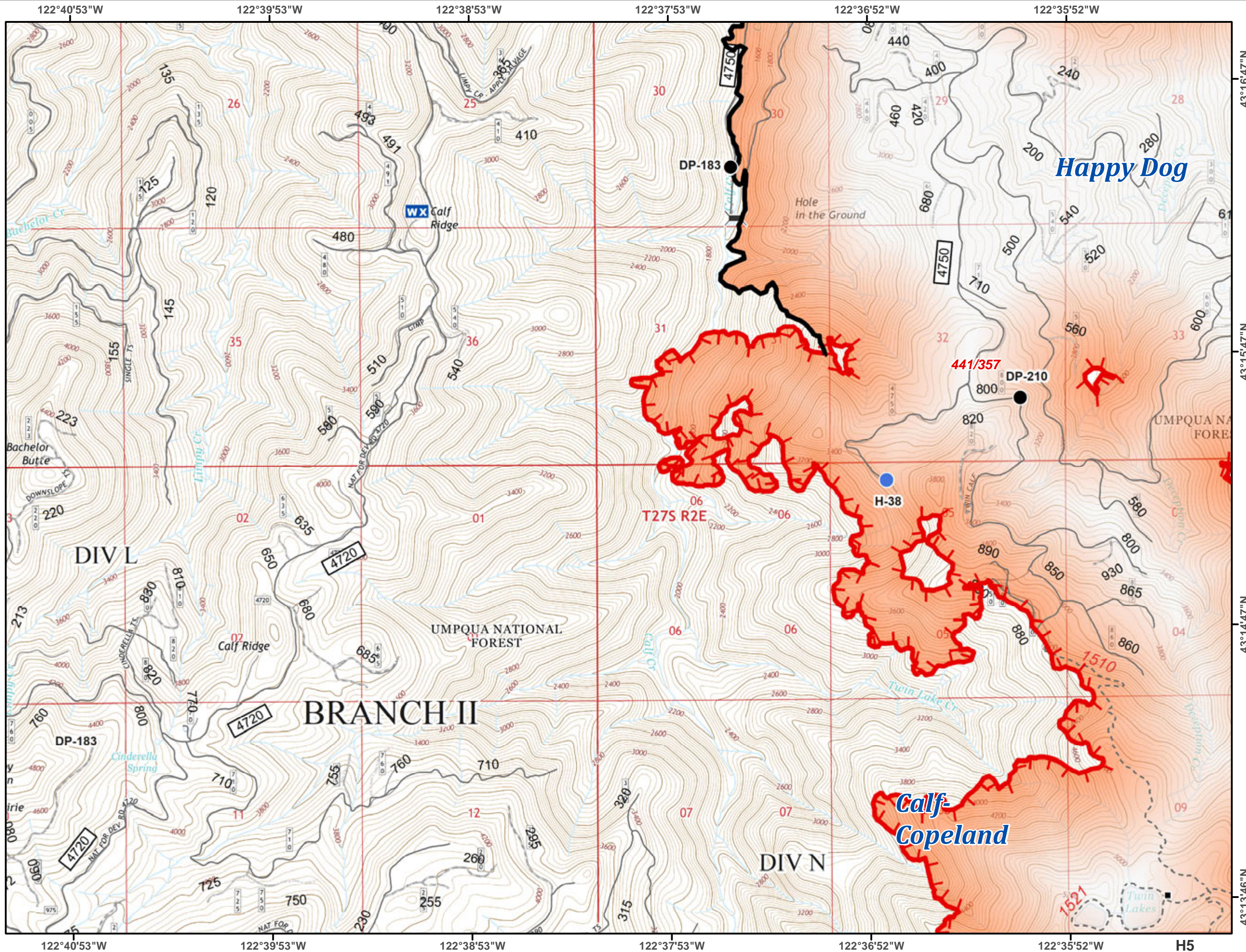


- Structure
- ≡ Bridge
- Drop Point
- Helispot
- WX Mobile Weather Unit
- ┌ Uncontrolled Fire Edge
- ▬ Completed Line



Miles











NAD 83 UTM Zone 10N

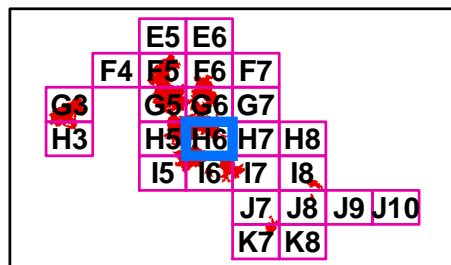


H5

**Umpqua North Complex**  
**OR-UPF-000406**  
**September 11, 2017**  
**H6**

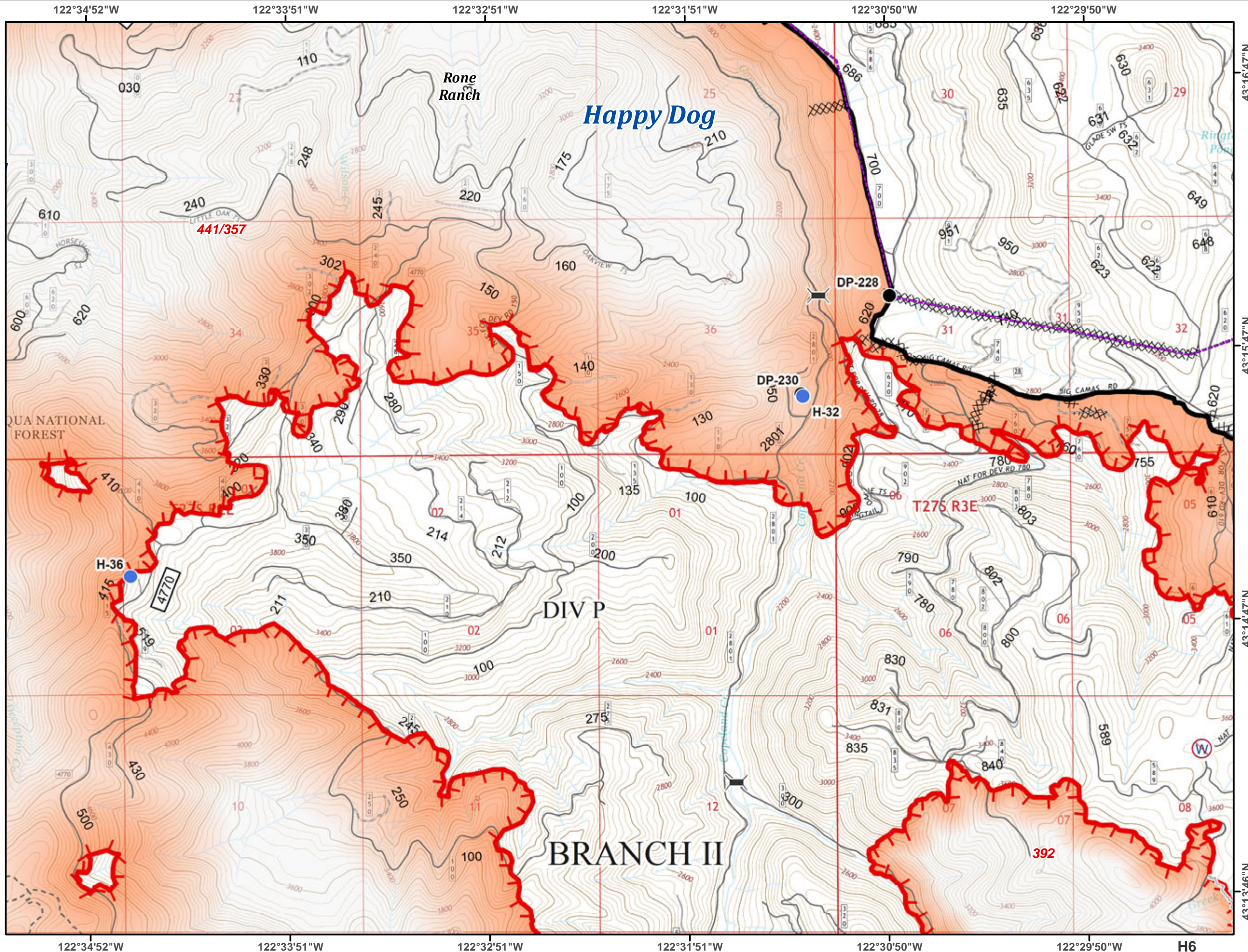


-  Bridge
-  Drop Point
-  Helispot
-  Restricted Water Source
-  Uncontrolled Fire Edge
-  Completed Line
-  Completed Dozer Line
-  Completed Hand Line
-  R - R Road as Completed Line
-  Powerline



Miles

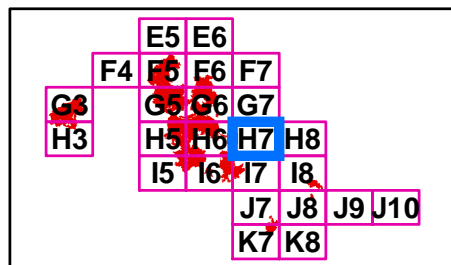
NAD 83 UTM Zone 10N



**Umpqua North Complex**  
**OR-UPF-000406**  
**September 11, 2017**  
**H7**

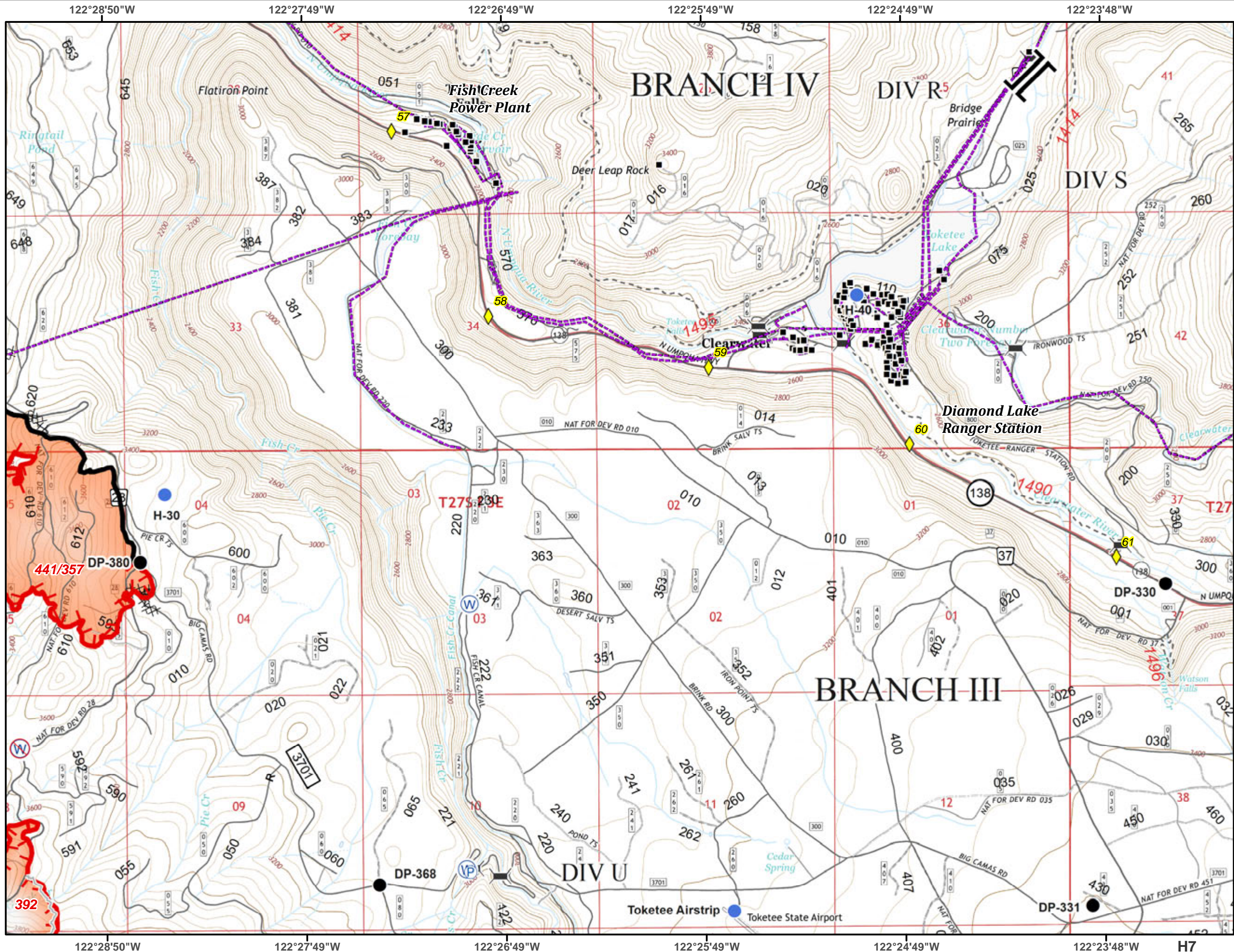


- Mile Post
- Structure
- Bridge
- Drop Point
- Helispot
- Pump
- Water Source
- Restricted Water Source
- Branch Break
- Uncontrolled Fire Edge
- Completed Line
- Completed Dozer Line
- Completed Hand Line
- R - R Road as Completed Line
- Powerline



Miles

NAD 83 UTM Zone 10N

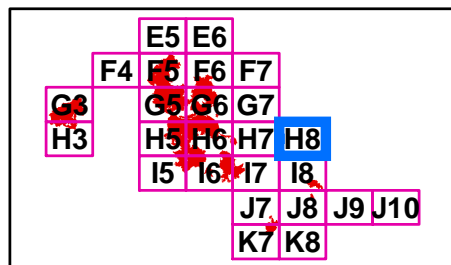


H7

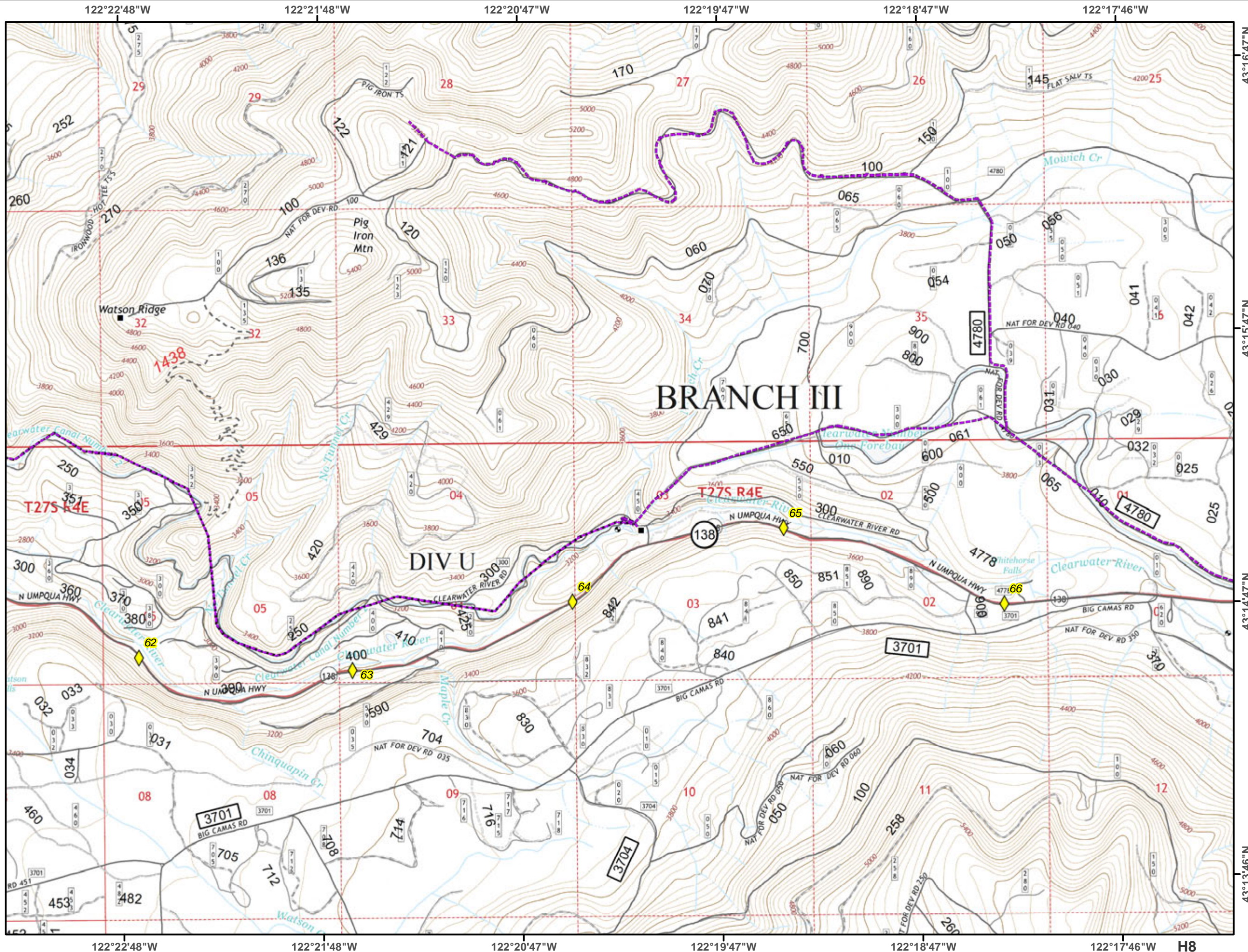
**Umpqua North  
Complex  
OR-UPF-000406  
September 11, 2017  
H8**



- ◆ Mile Post
- Structure
- Powerline



NAD 83 UTM Zone 10N



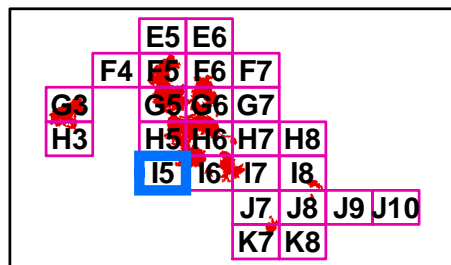
H8



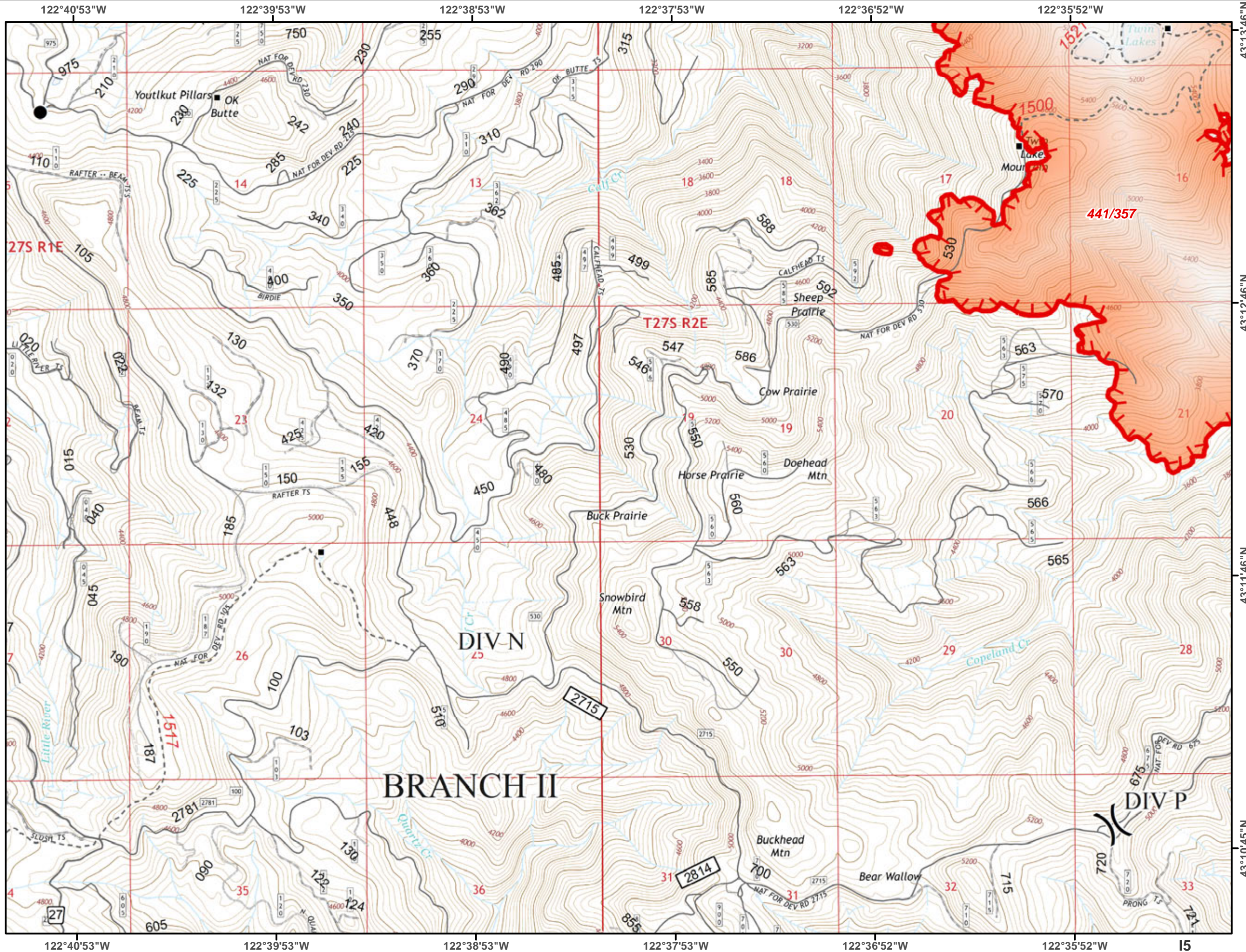
**Umpqua North Complex**  
**OR-UPF-000406**  
**September 11, 2017**  
**I5**



- Structure
- Drop Point
- ) ( Division Break
- ┌ Uncontrolled Fire Edge



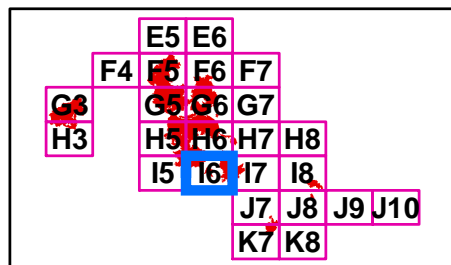
NAD 83 UTM Zone 10N



**Umpqua North  
Complex  
OR-UPF-000406  
September 11, 2017  
I6**

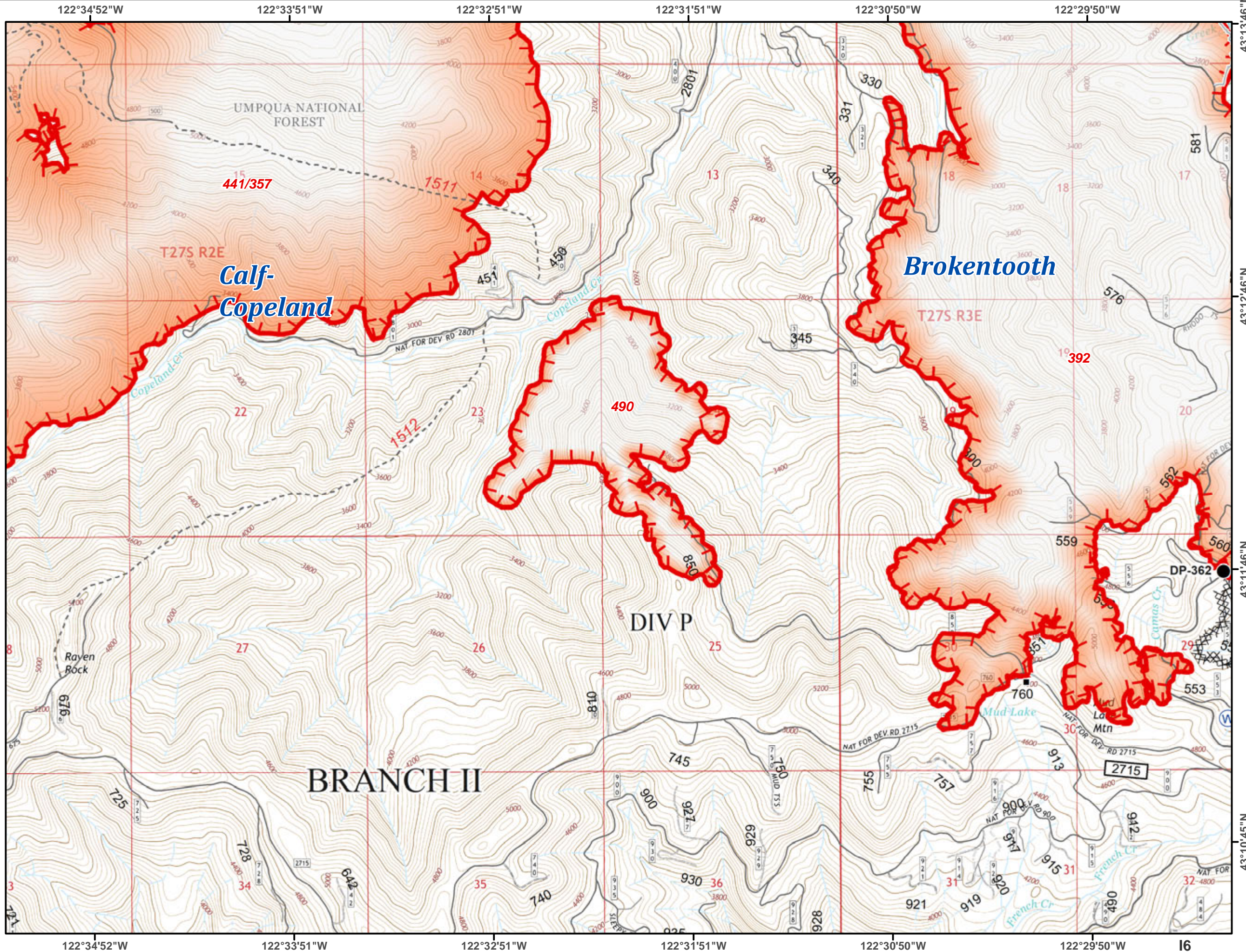


- Structure
- Drop Point
- Ⓜ Water Source
- ┌ Uncontrolled Fire Edge
- XXXXX Completed Dozer Line
- Completed Hand Line




Miles

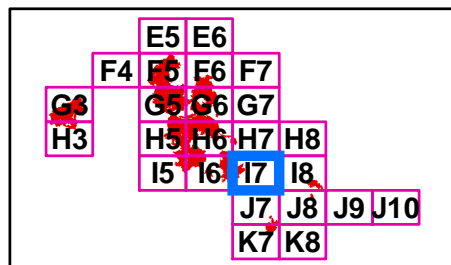
NAD 83 UTM Zone 10N



**Umpqua North Complex**  
**OR-UPF-000406**  
**September 11, 2017**  
**I7**

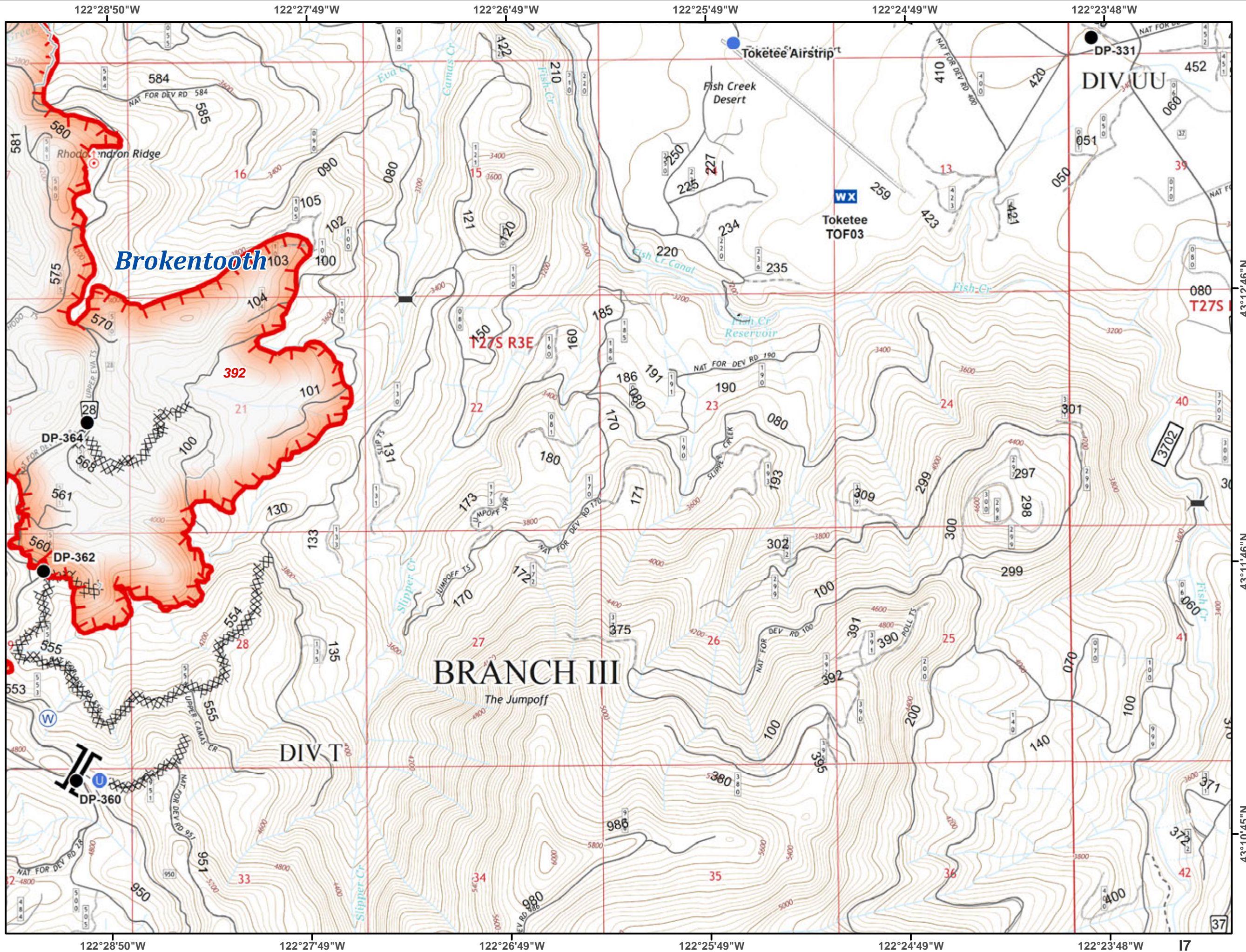


-  Bridge
-  Drop Point
-  Unimproved Landing Area
-  Helispot
-  Mobile Weather Unit
-  Spot Fire
-  Water Source
-  Branch Break
-  Uncontrolled Fire Edge
-  Completed Dozer Line
-  Completed Hand Line






Miles

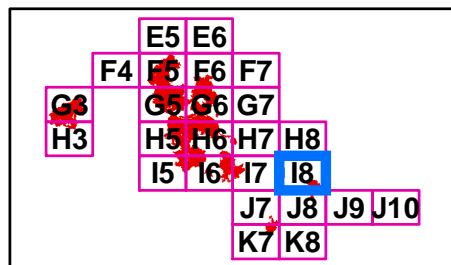
NAD 83 UTM Zone 10N



**Umpqua North  
Complex  
OR-UPF-000406  
September 11, 2017  
I8**

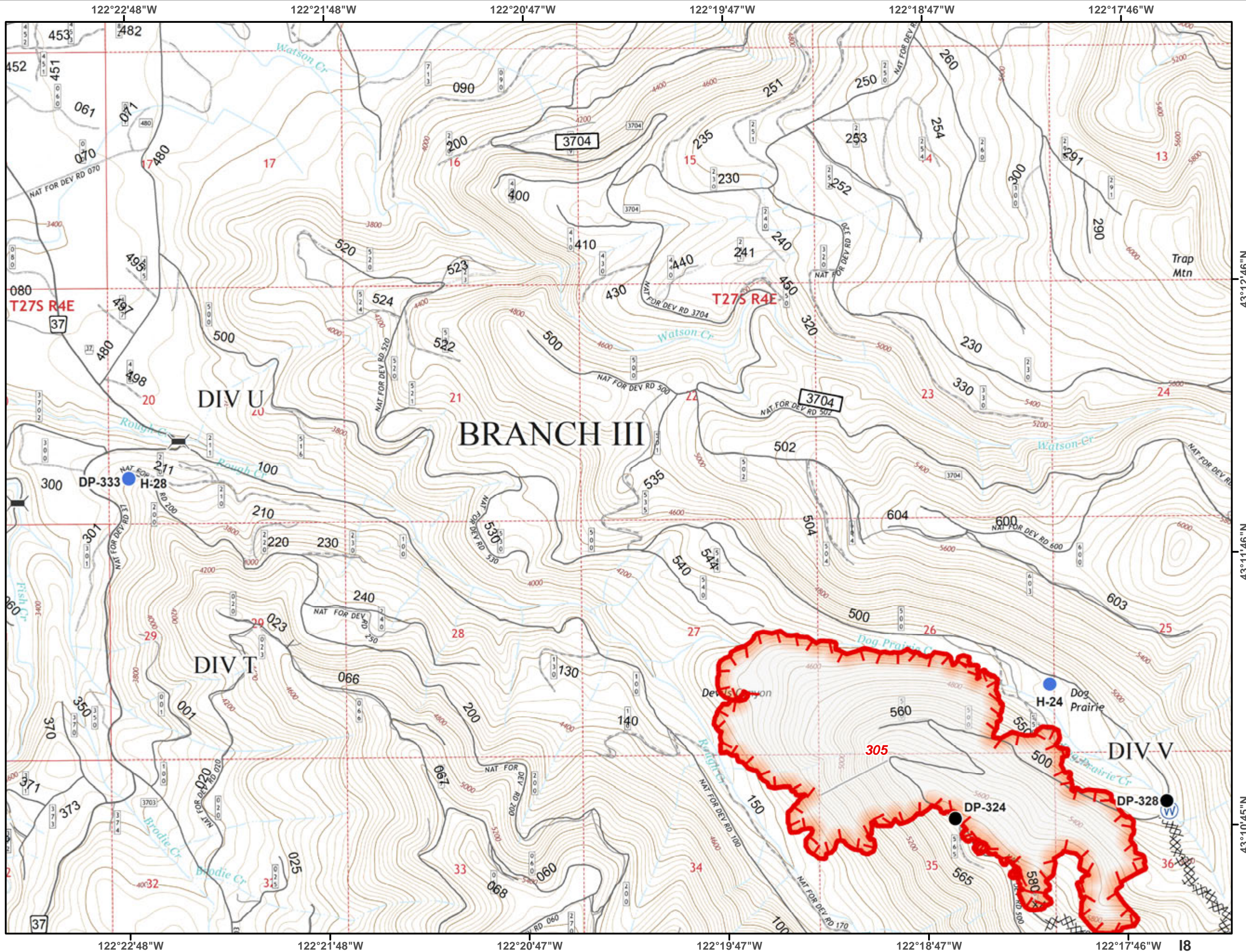


-  Bridge
-  Drop Point
-  Helispot
-  Water Source
-  Uncontrolled Fire Edge
-  Completed Dozer Line
-  Completed Hand Line



Miles

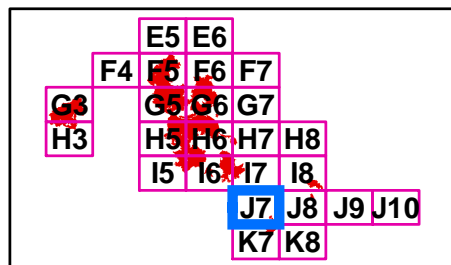
NAD 83 UTM Zone 10N



**Umpqua North Complex**  
**OR-UPF-000406**  
**September 11, 2017**  
**J7**

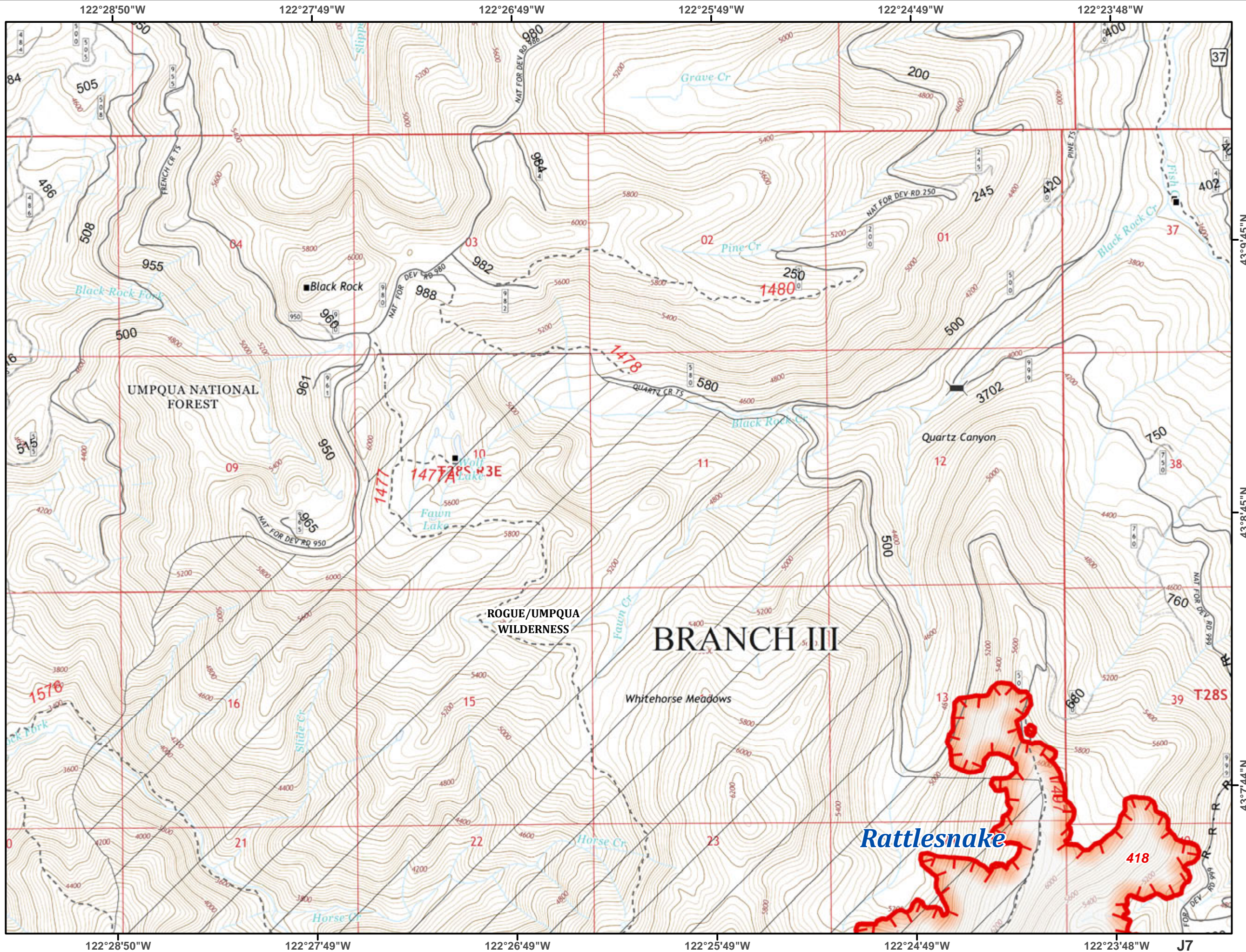


- Structure
- ≡ Bridge
- ┌ Uncontrolled Fire Edge
- R - R Road as Completed Line
- ⊕ Wilderness



Miles

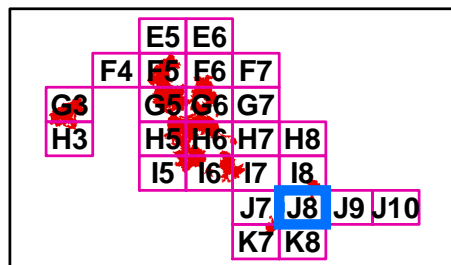
NAD 83 UTM Zone 10N



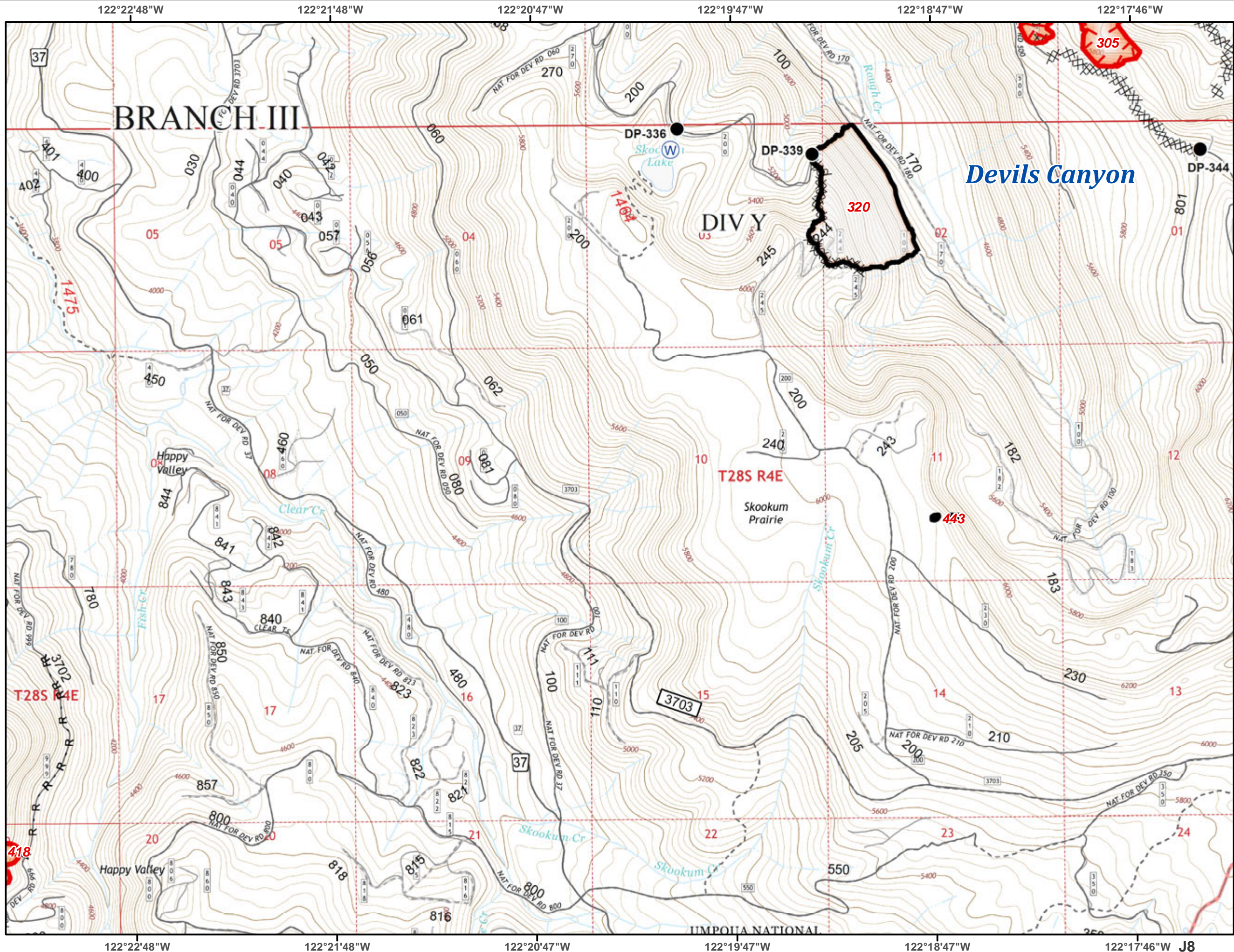
**Umpqua North Complex**  
**OR-UPF-000406**  
**September 11, 2017**  
**J8**



- Drop Point
- ⊙ Water Source
- ┌ Uncontrolled Fire Edge
- ▬ Completed Line
- XXXXX Completed Dozer Line
- Completed Hand Line
- R · R Road as Completed Line



NAD 83 UTM Zone 10N

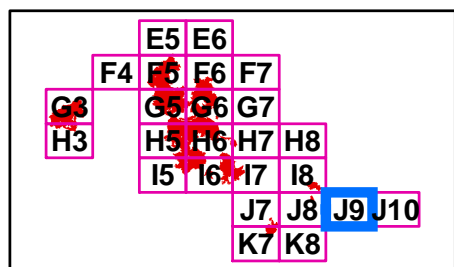


J8

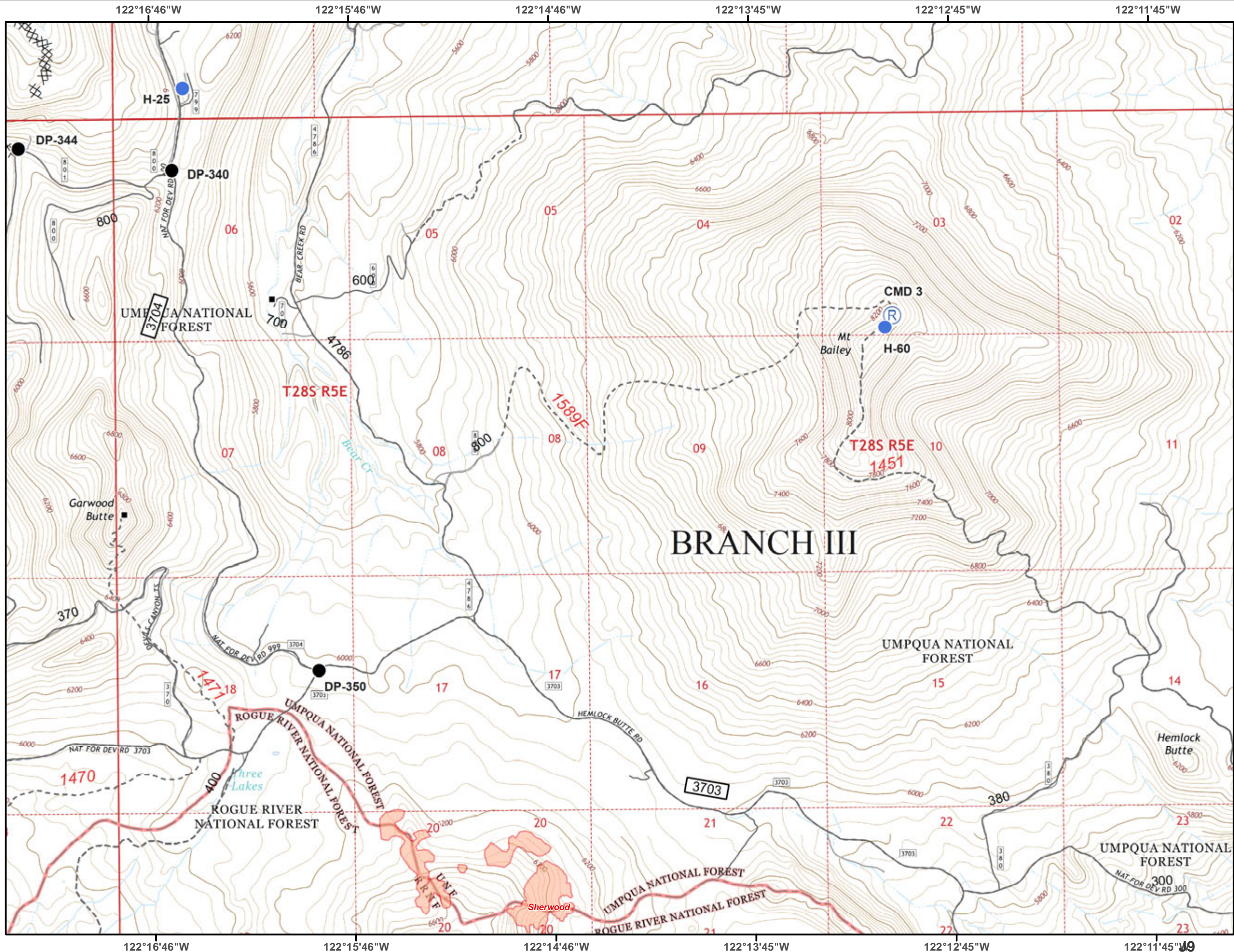
**Umpqua North  
Complex  
OR-UPF-000406  
September 11, 2017  
J9**



- Structure
- Drop Point
- Helispot
- Ⓡ Repeater
- XXXXX Completed Dozer Line
- Completed Hand Line



NAD 83 UTM Zone 10N



43°9'45\"N

43°8'45\"N

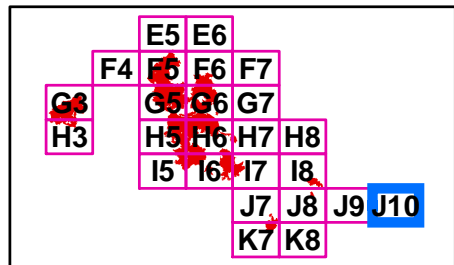
43°7'44\"N

U9

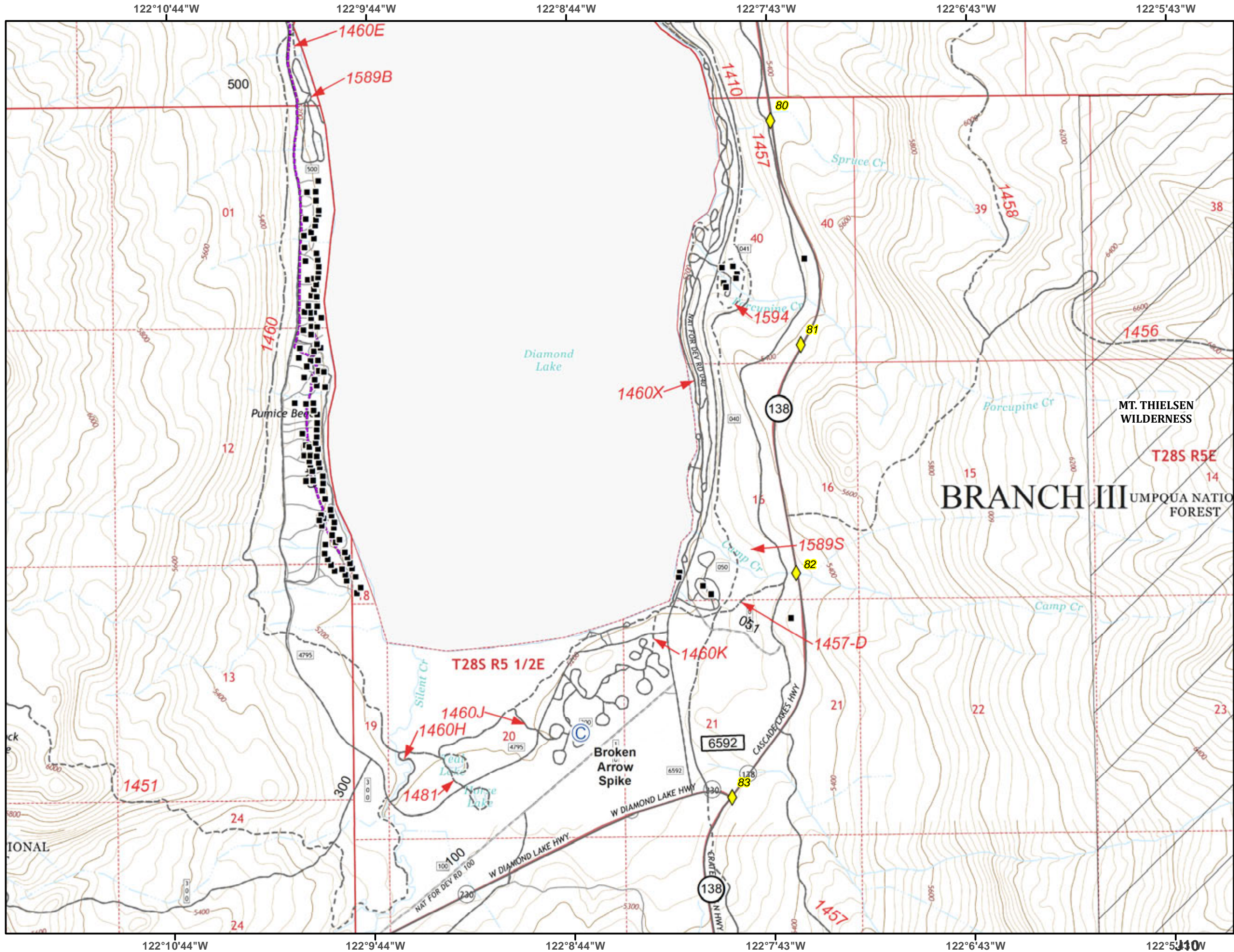
**Umpqua North Complex**  
**OR-UPF-000406**  
**September 11, 2017**  
**J10**



- ◆ Mile Post
- Structure
- ⊙ Camp
- ⊖ Wilderness



NAD 83 UTM Zone 10N

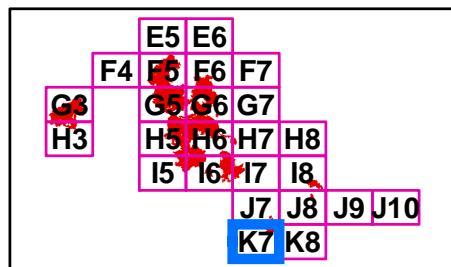




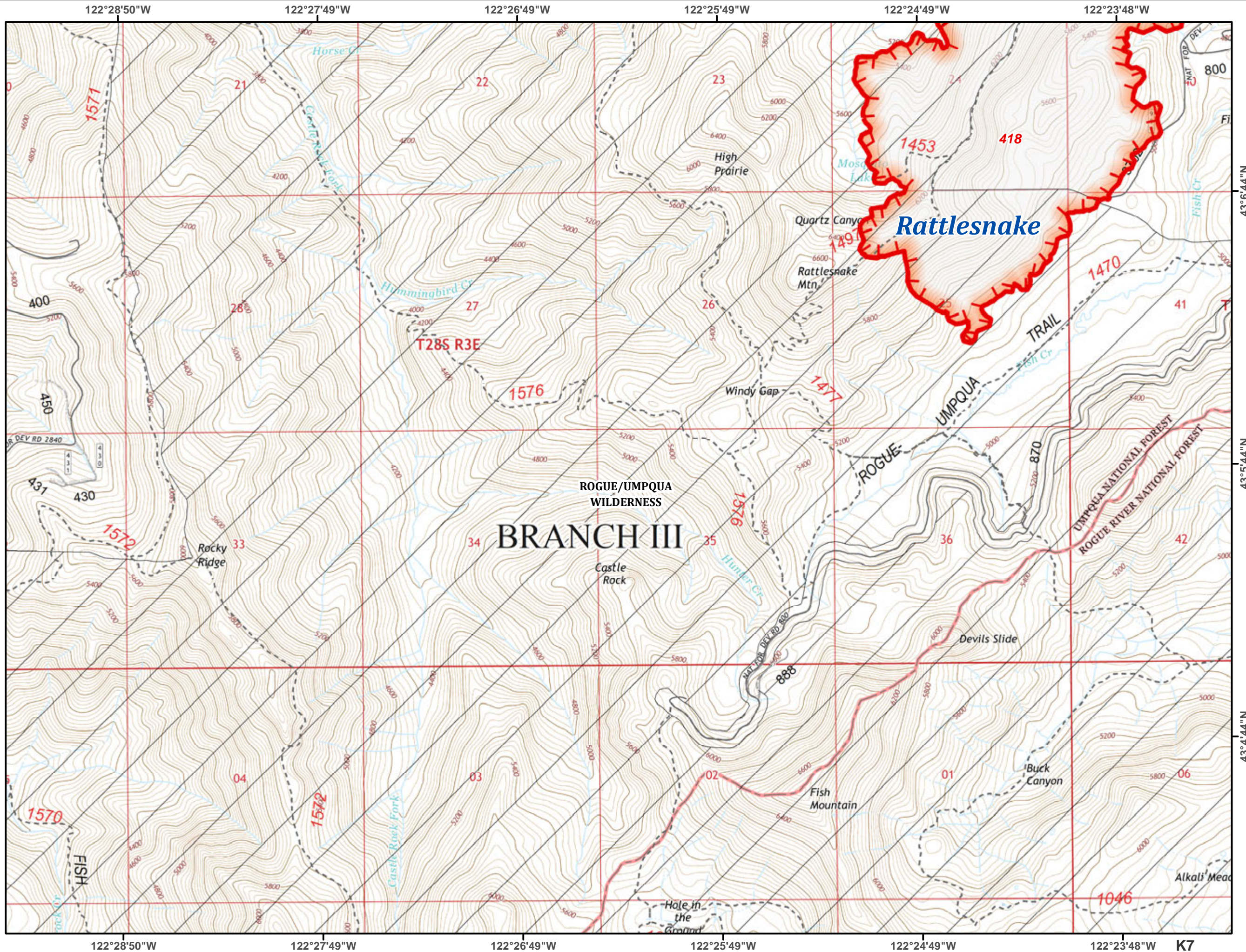
Umpqua North  
Complex  
OR-UPF-000406  
September 11, 2017  
K7



Uncontrolled Fire Edge  
 Wilderness



NAD 83 UTM Zone 10N

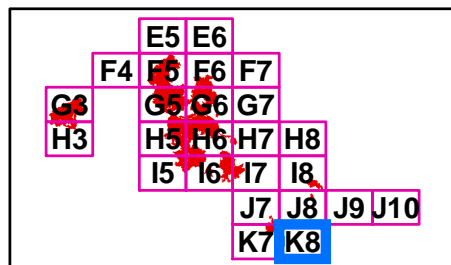


K7

**Umpqua North  
Complex  
OR-UPF-000406  
September 11, 2017  
K8**

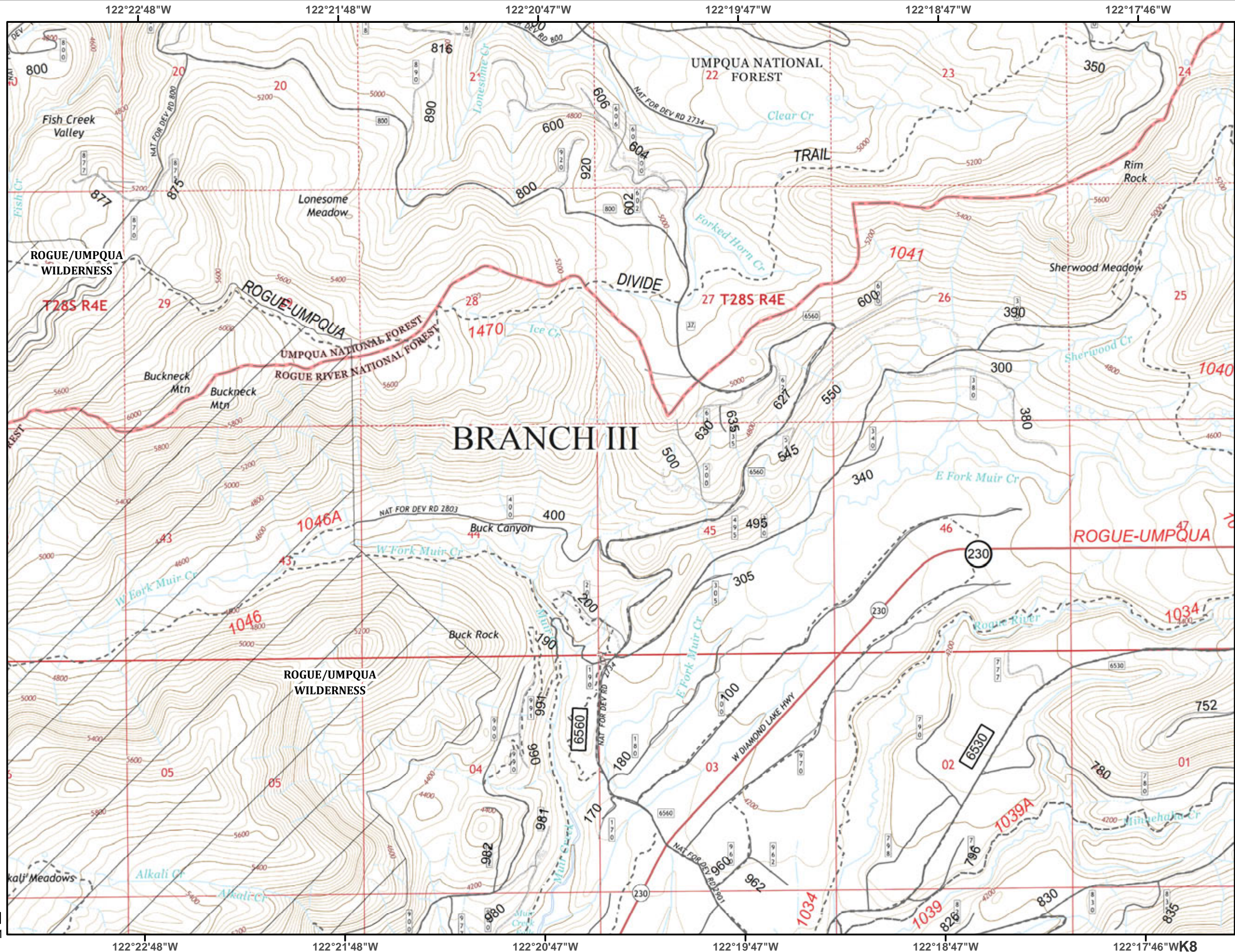


Wilderness



Miles

NAD 83 UTM Zone 10N



43°6'44"N  
43°5'44"N  
43°4'44"N

122°22'48"W 122°21'48"W 122°20'47"W 122°19'47"W 122°18'47"W 122°17'46"W