

Umpqua North Complex
OR-UPF-000406
September 14, 2017
IAP Index



BRANCH V

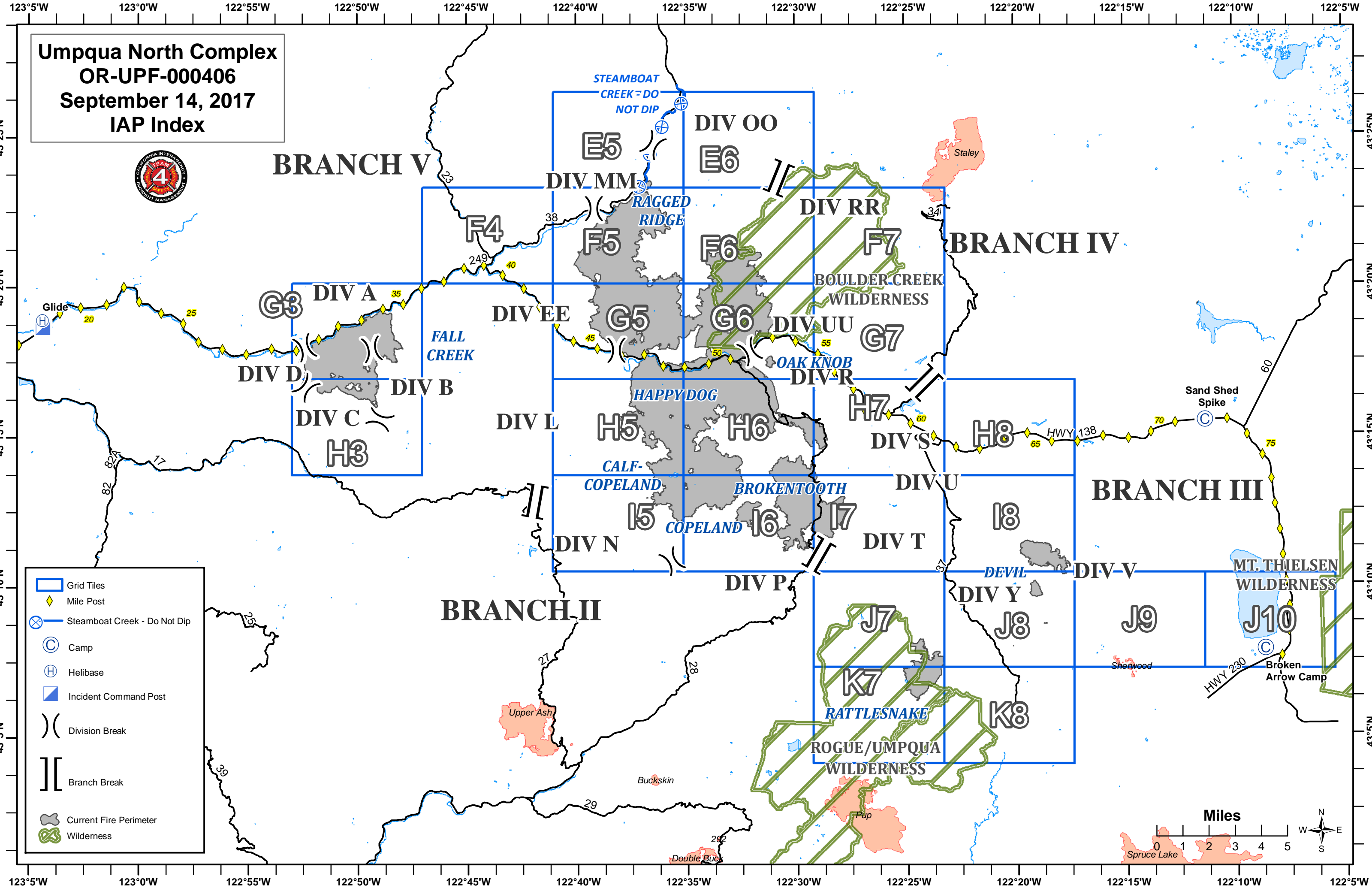
BRANCH IV

BRANCH III

BRANCH II

- Grid Tiles
- Mile Post
- Steamboat Creek - Do Not Dip
- Camp
- Helibase
- Incident Command Post
- Division Break
- Branch Break
- Current Fire Perimeter
- Wilderness

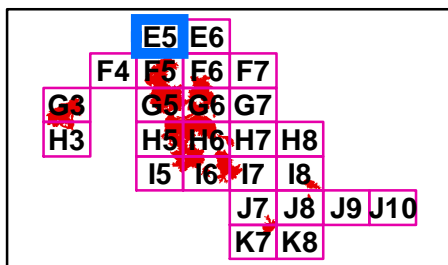
Miles



Umpqua North Complex
OR-UPF-000406
September 14, 2017
E5

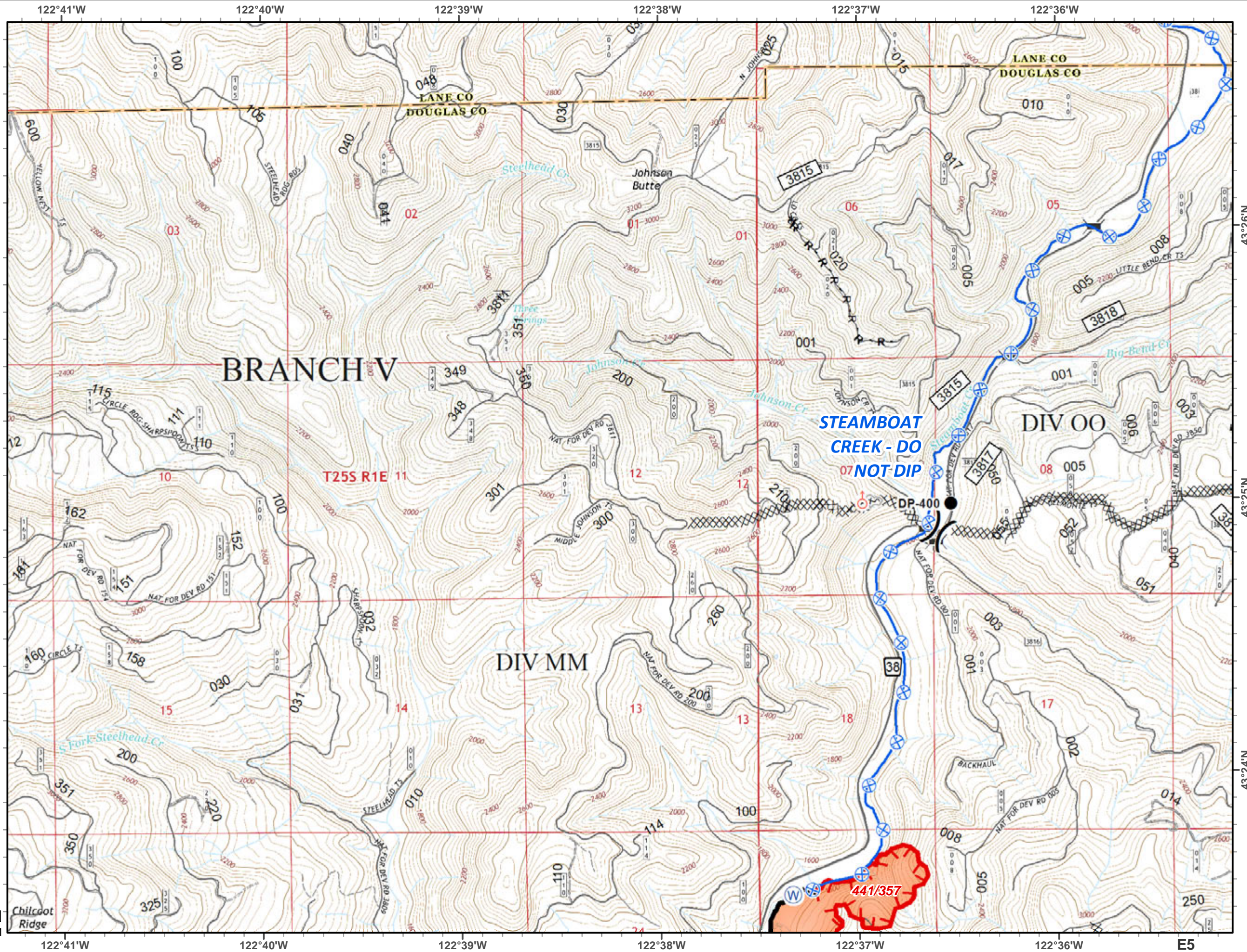


- Bridge
- Drop Point
- Spot Fire
- Water Source
- Division Break
- Uncontrolled Fire Edge
- Completed Line
- Completed Dozer Line
- Completed Hand Line
- R - R Road as Completed Line
- Steamboat Creek - Do Not Dip



Miles

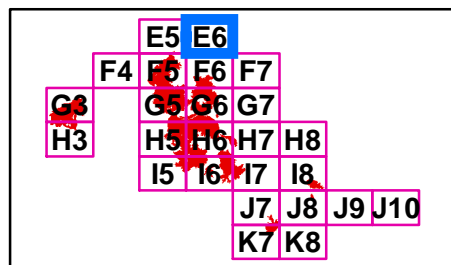
NAD 83 UTM Zone 10N



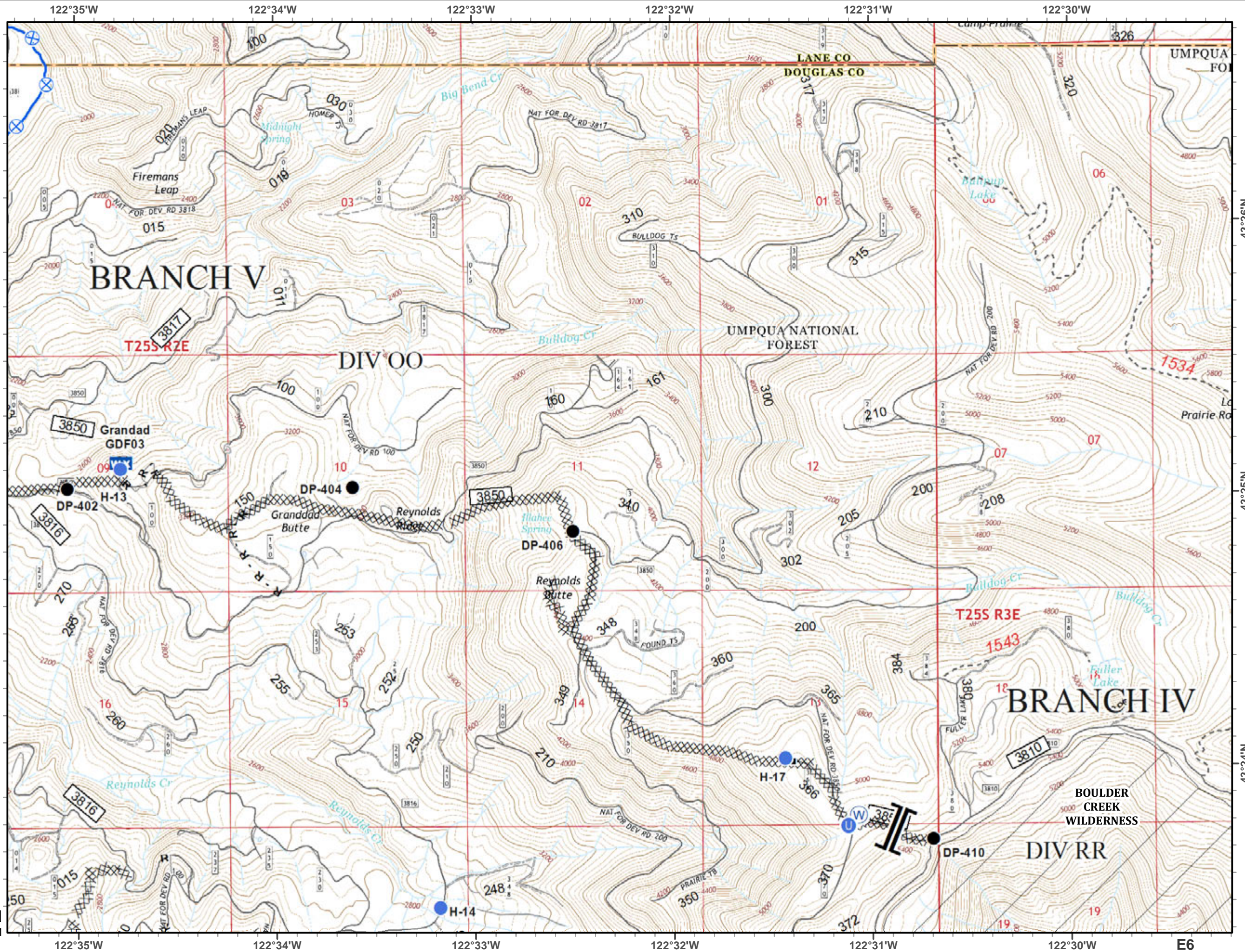
**Umpqua North
Complex
OR-UPF-000406
September 14, 2017
E6**



- Structure
- Drop Point
- U Unimproved Landing Area
- Helispot
- W X Mobile Weather Unit
- W Water Source
- [[Branch Break
- XXXXX Completed Dozer Line
- Completed Hand Line
- R · R Road as Completed Line
- ⊗ Steamboat Creek - Do Not Dip
- Wilderness



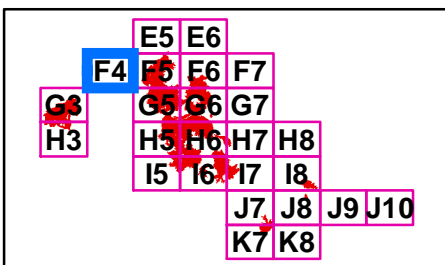
NAD 83 UTM Zone 10N



**Umpqua North
Complex
OR-UPF-000406
September 14, 2017
F4**

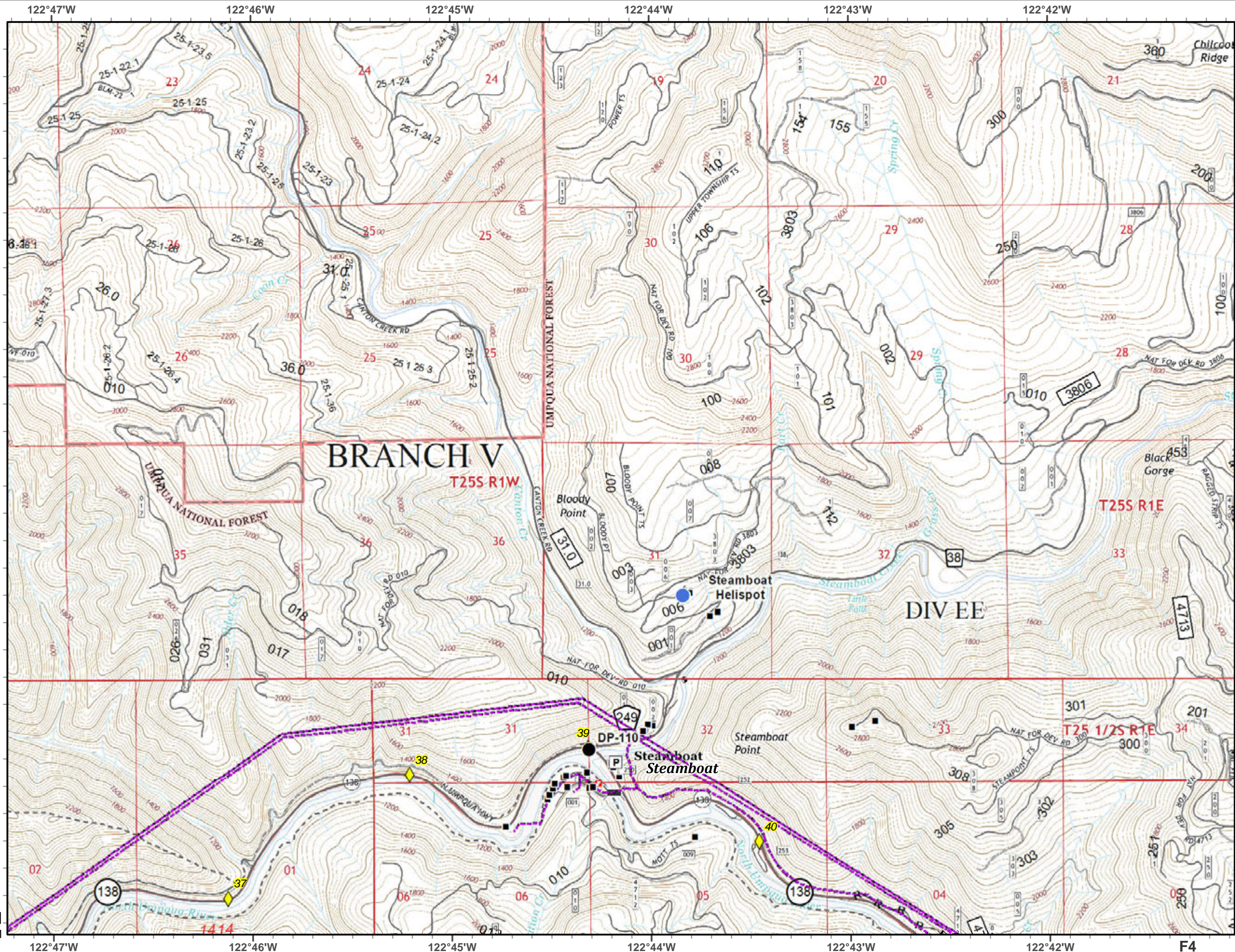


- Mile Post
- Structure
- Bridge
- Drop Point
- Helispot
- Parking Area
- R - R Road as Completed Line
- Powerline



Miles

NAD 83 UTM Zone 10N

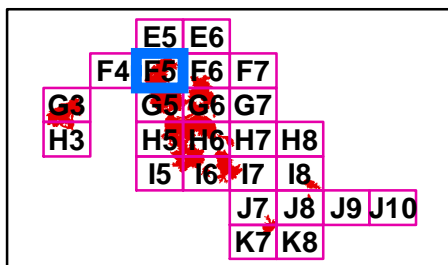


F4

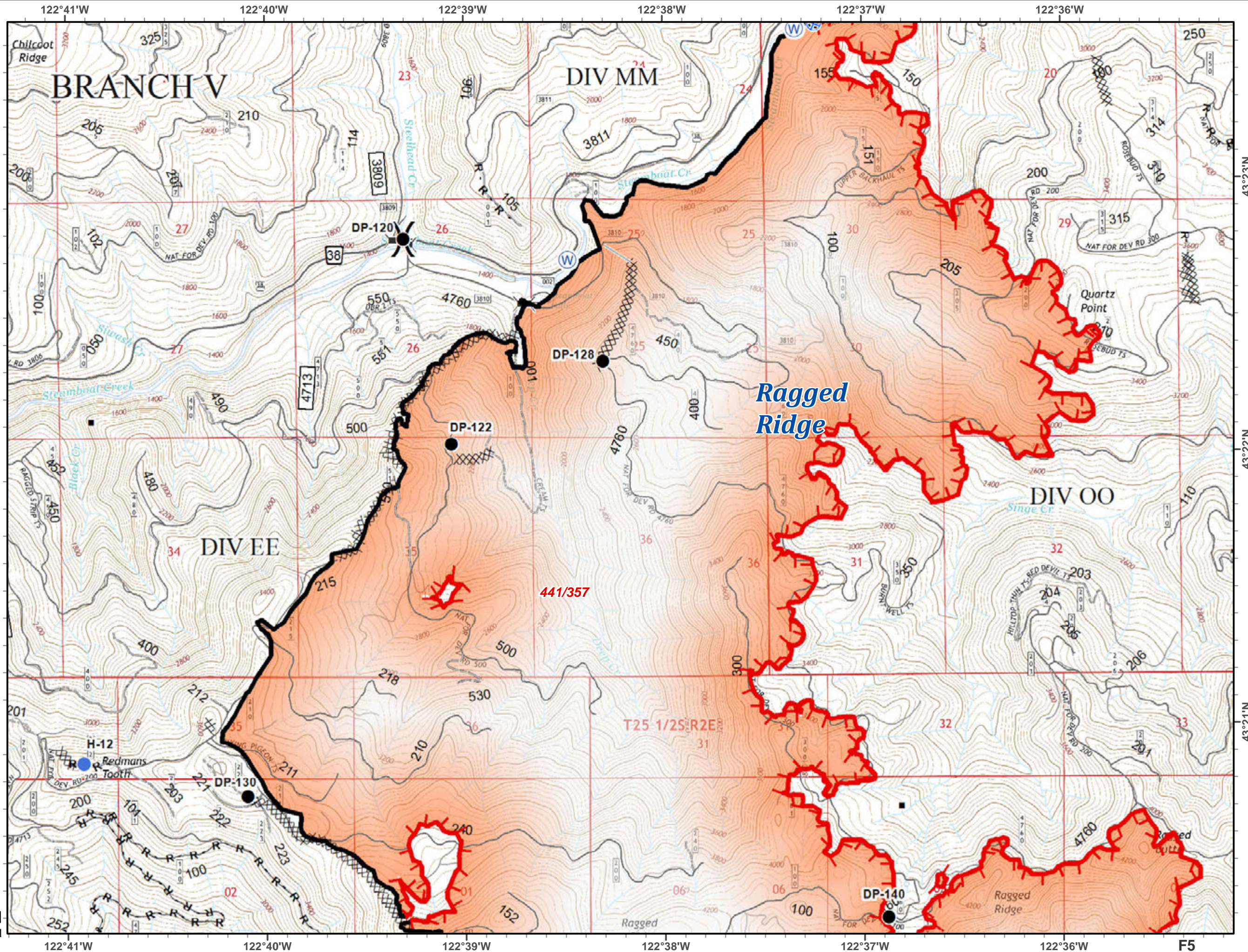
**Umpqua North
Complex
OR-UPF-000406
September 14, 2017
F5**



- Structure
- ⌘ Bridge
- Drop Point
- Helispot
- Ⓜ Water Source
-) (Division Break
- ┌─┐ Uncontrolled Fire Edge
- Completed Line
- XXXXX Completed Dozer Line
- Completed Hand Line
- R - R Road as Completed Line



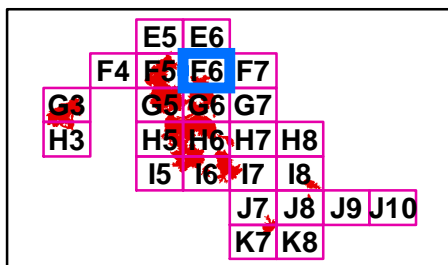
NAD 83 UTM Zone 10N



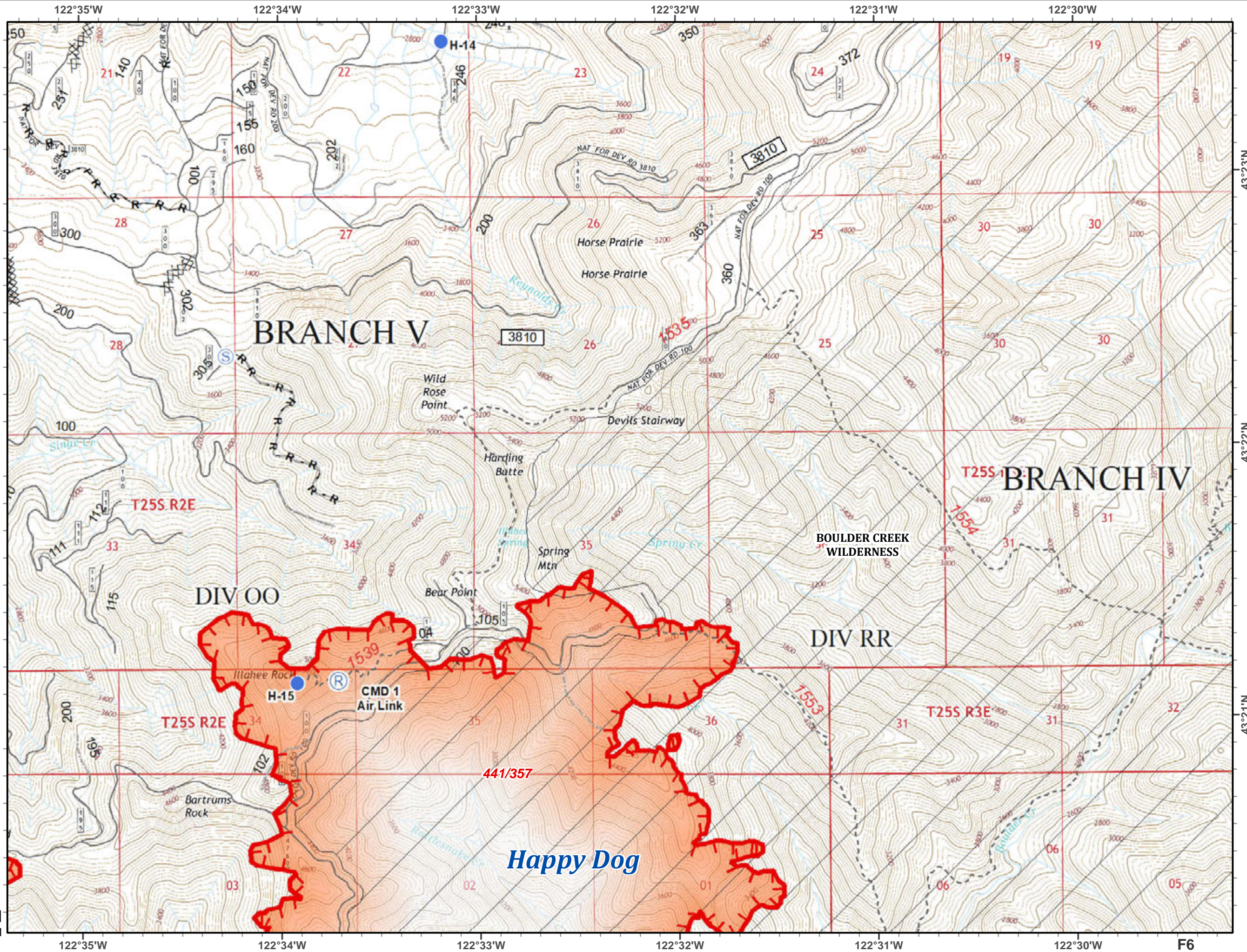
**Umpqua North
Complex
OR-UPF-000406
September 14, 2017
F6**



- Helispot
- R Repeater
- S Staging Area
- ┌ Uncontrolled Fire Edge
- XXXXXX Completed Dozer Line
- R - R Road as Completed Line
- Wilderness



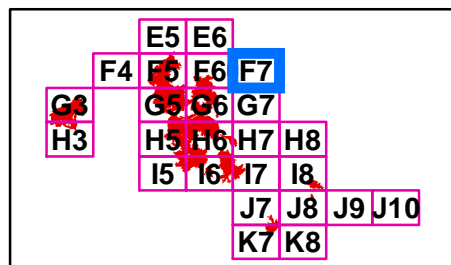
NAD 83 UTM Zone 10N



**Umpqua North
Complex
OR-UPF-000406
September 14, 2017
F7**

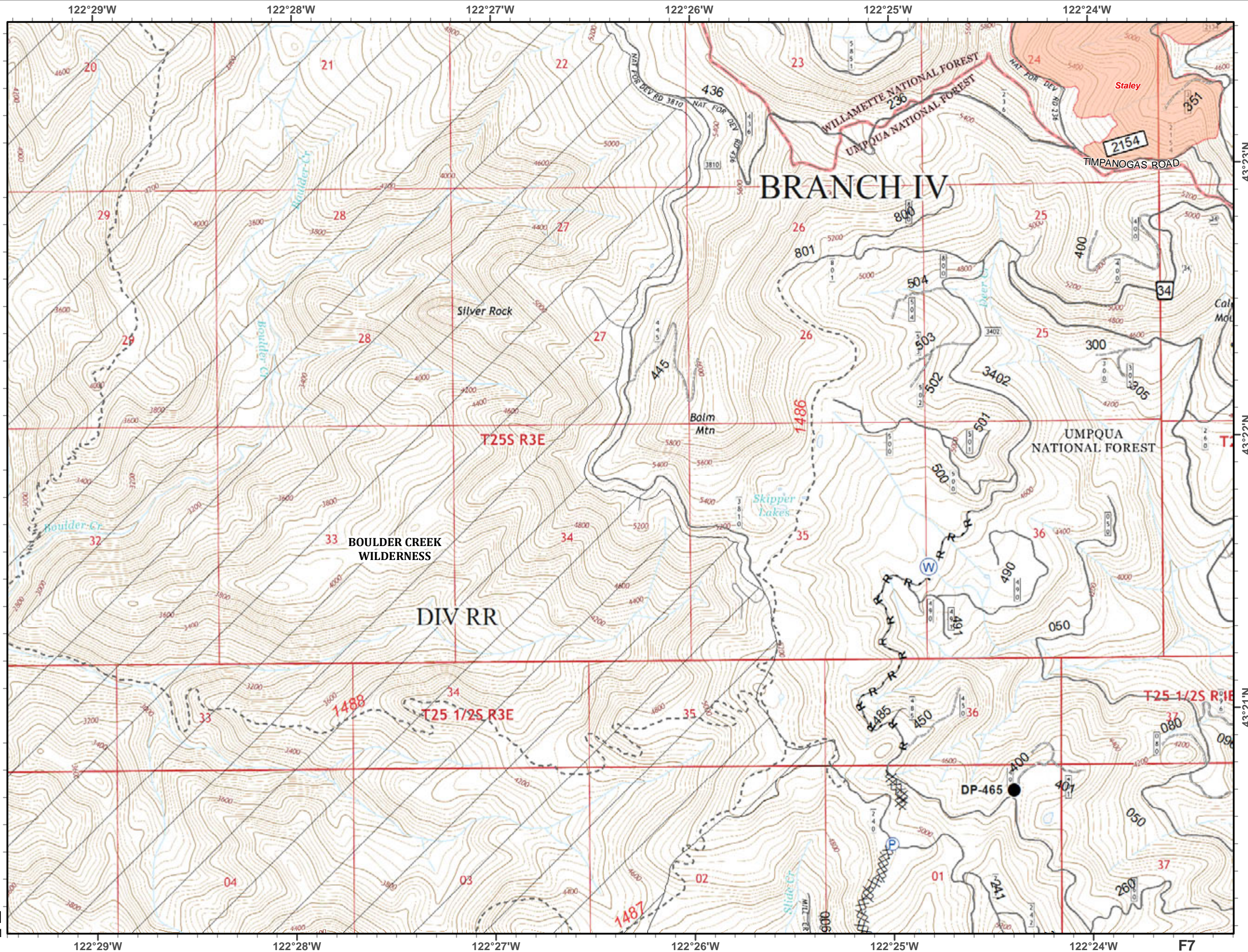


- Drop Point
- Ⓟ Pump
- Ⓜ Water Source
- XXXXX Completed Dozer Line
- R - R Road as Completed Line
- Ⓜ Wilderness



Miles

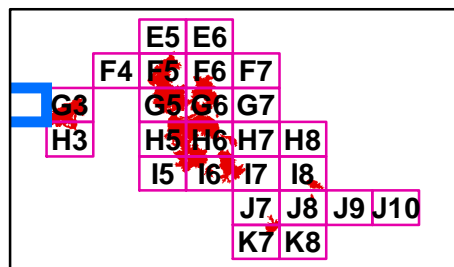
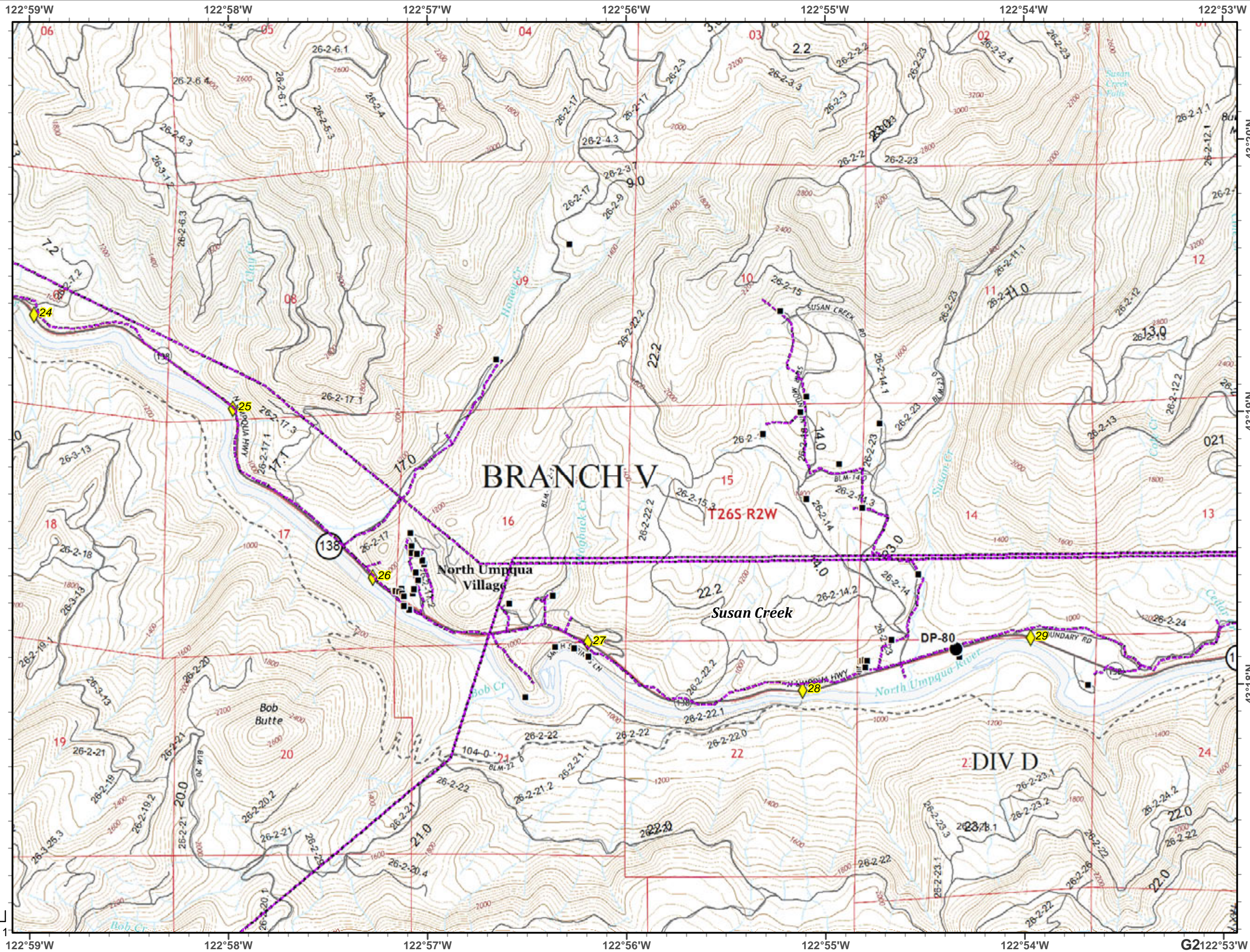
NAD 83 UTM Zone 10N



**Umpqua North
Complex
OR-UPF-000406
September 14, 2017
G2**



- ◆ Mile Post
- Structure
- Drop Point
- XXXXX Completed Dozer Line
- Powerline



Miles

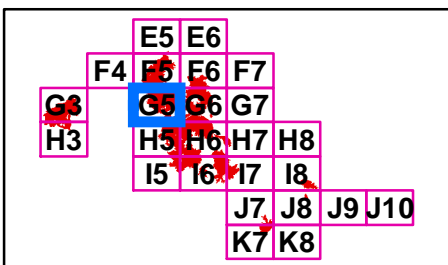
NAD 83 UTM Zone 10N

G2122°53'W

Umpqua North Complex
OR-UPF-000406
September 14, 2017
G5

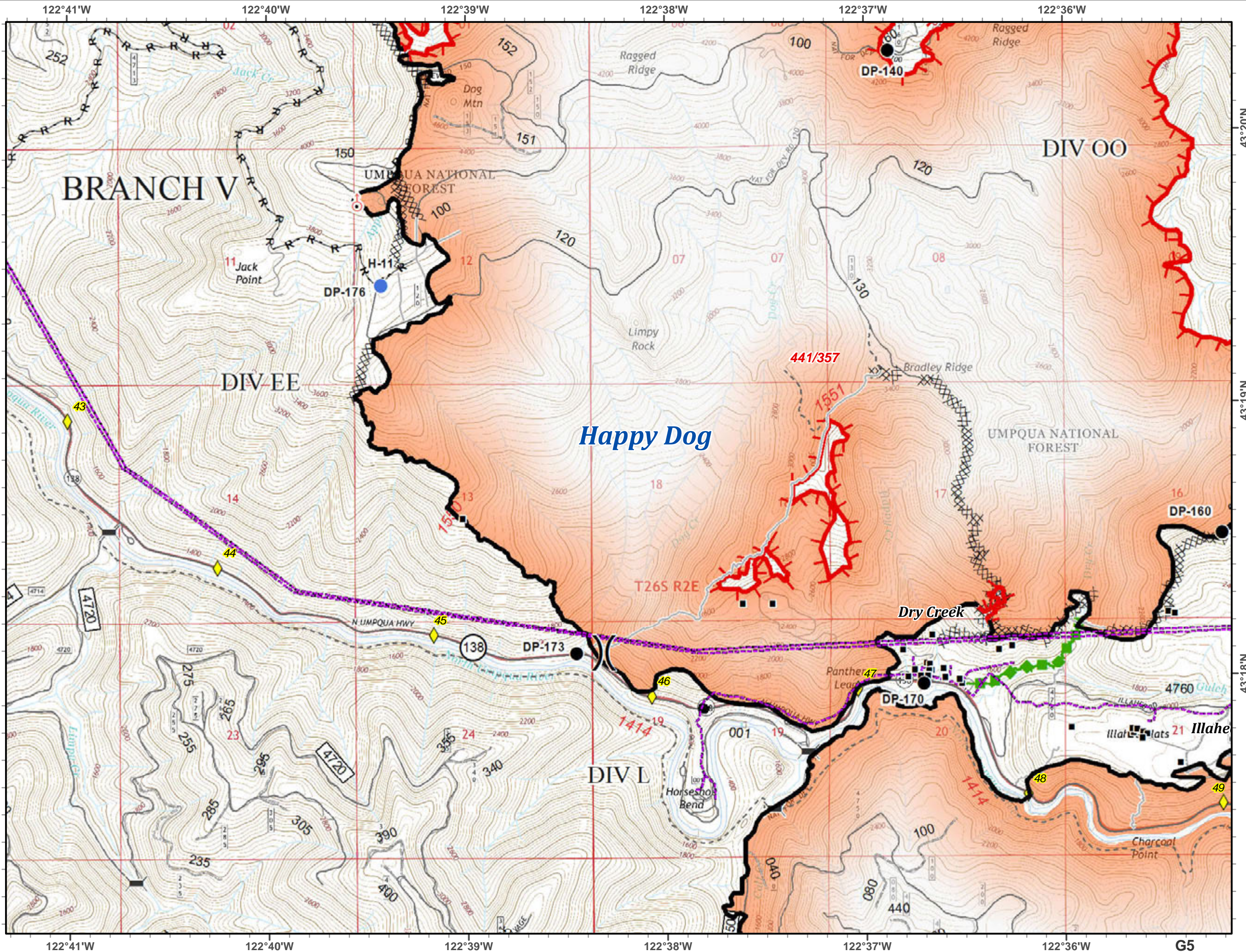


- Mile Post
- Structure
- Bridge
- Drop Point
- Helispot
- Spot Fire
- Division Break
- Uncontrolled Fire Edge
- Completed Line
- Completed Dozer Line
- Completed Hand Line
- R - R Road as Completed Line
- Escape Route
- Powerline



Miles

NAD 83 UTM Zone 10N

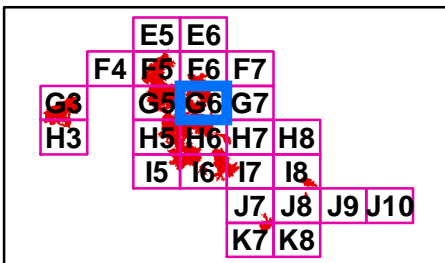


G5

**Umpqua North
Complex
OR-UPF-000406
September 14, 2017
G6**

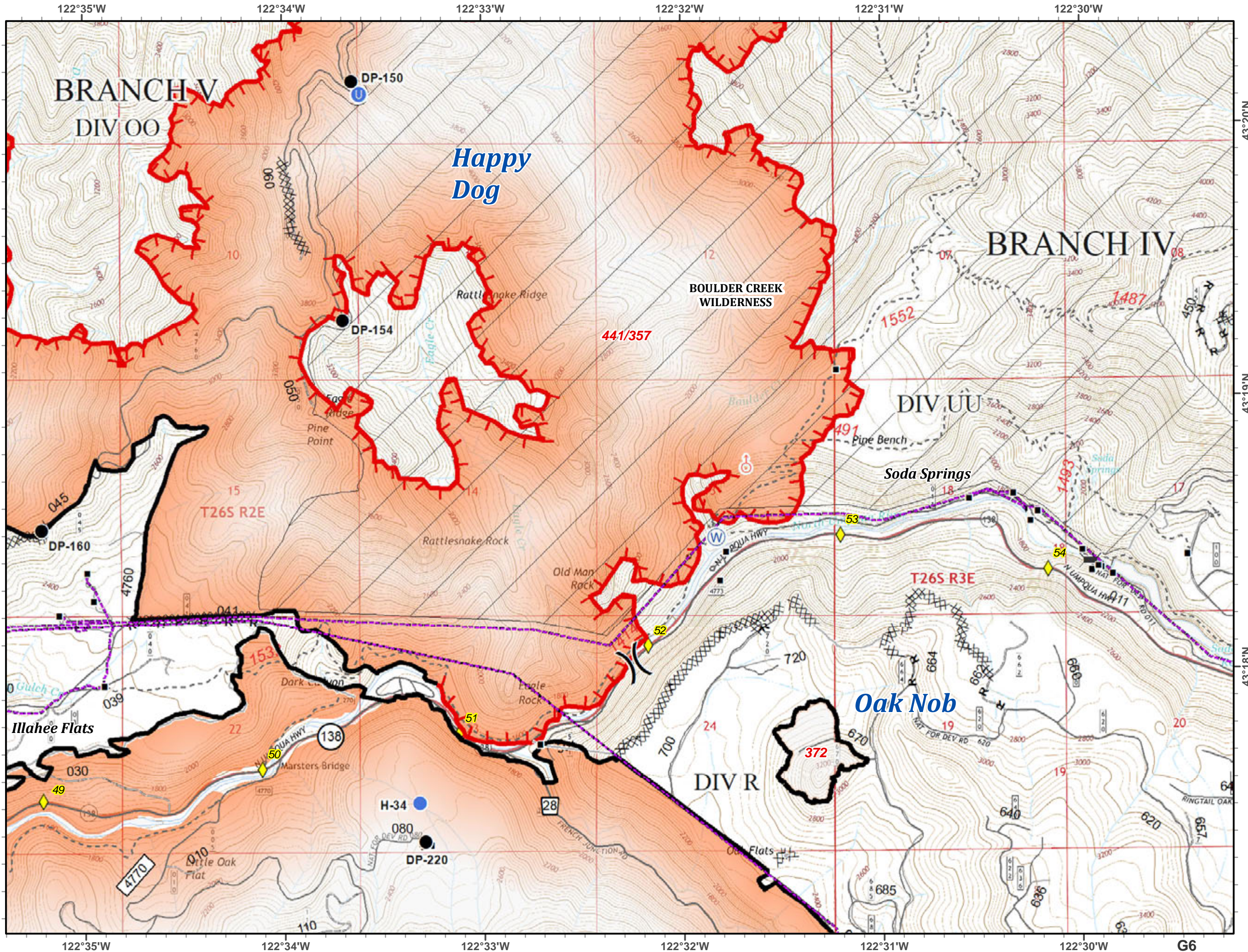


- Mile Post
- Structure
- Bridge
- Drop Point
- Unimproved Landing Area
- Helispot
- Spot Fire
- Water Source
- Division Break
- Uncontrolled Fire Edge
- Completed Line
- Completed Dozer Line
- Completed Hand Line
- R - R Road as Completed Line
- Powerline
- Wilderness



Miles

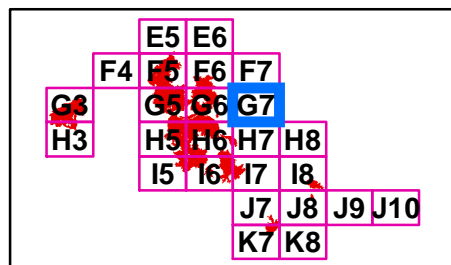
NAD 83 UTM Zone 10N



**Umpqua North
Complex
OR-UPF-000406
September 14, 2017
G7**

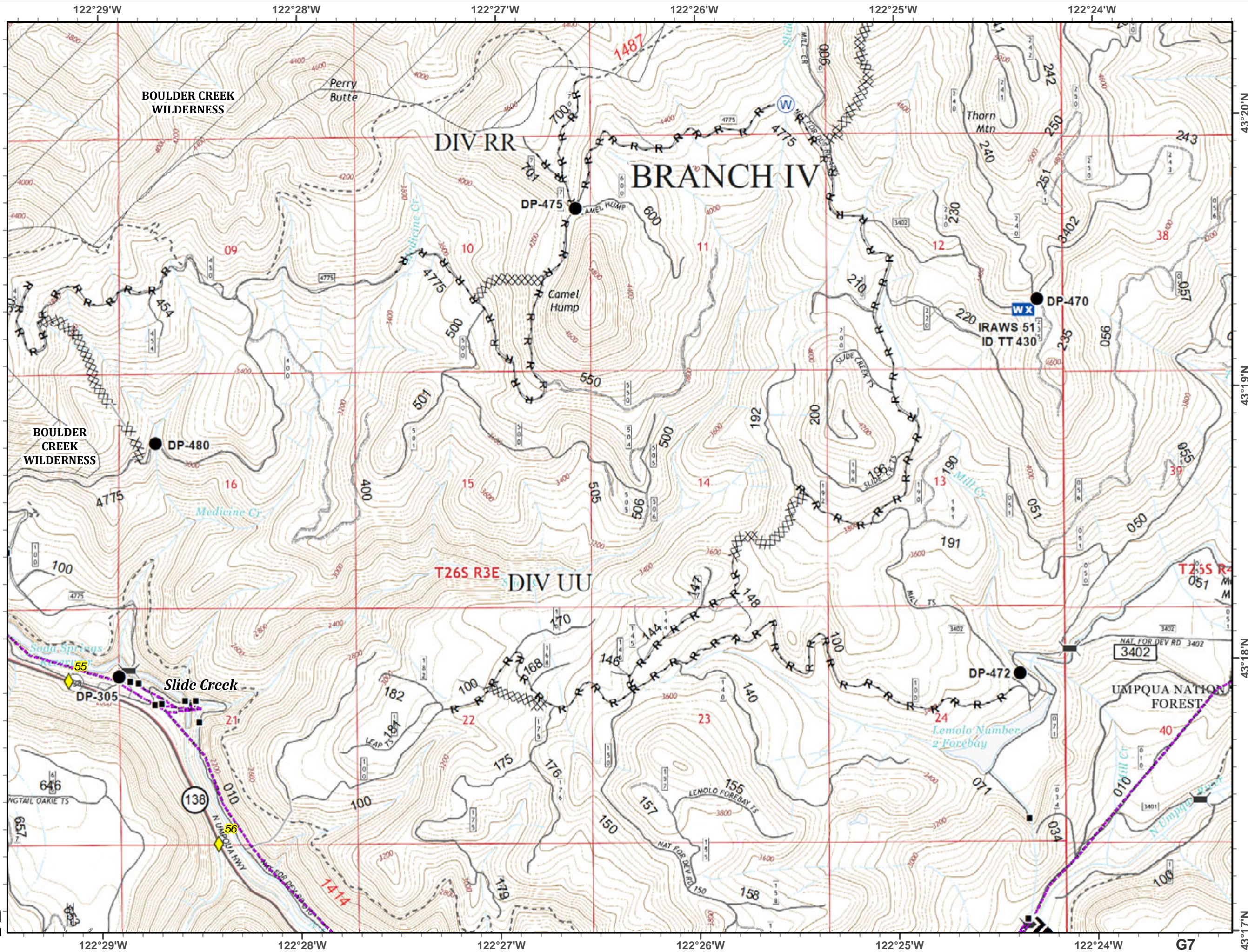


- Mile Post
- Structure
- Bridge
- Drop Point
- Mobile Weather Unit
- Water Source
- Branch Break
- Completed Dozer Line
- Completed Hand Line
- R - R Road as Completed Line
- Powerline
- Wilderness



Miles

NAD 83 UTM Zone 10N

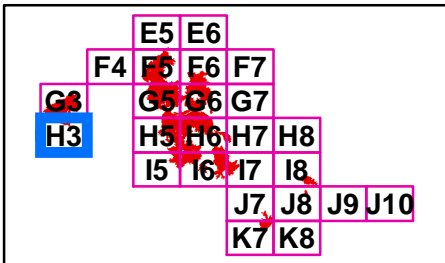


G7

**Umpqua North
Complex
OR-UPF-000406
September 14, 2017
H3**

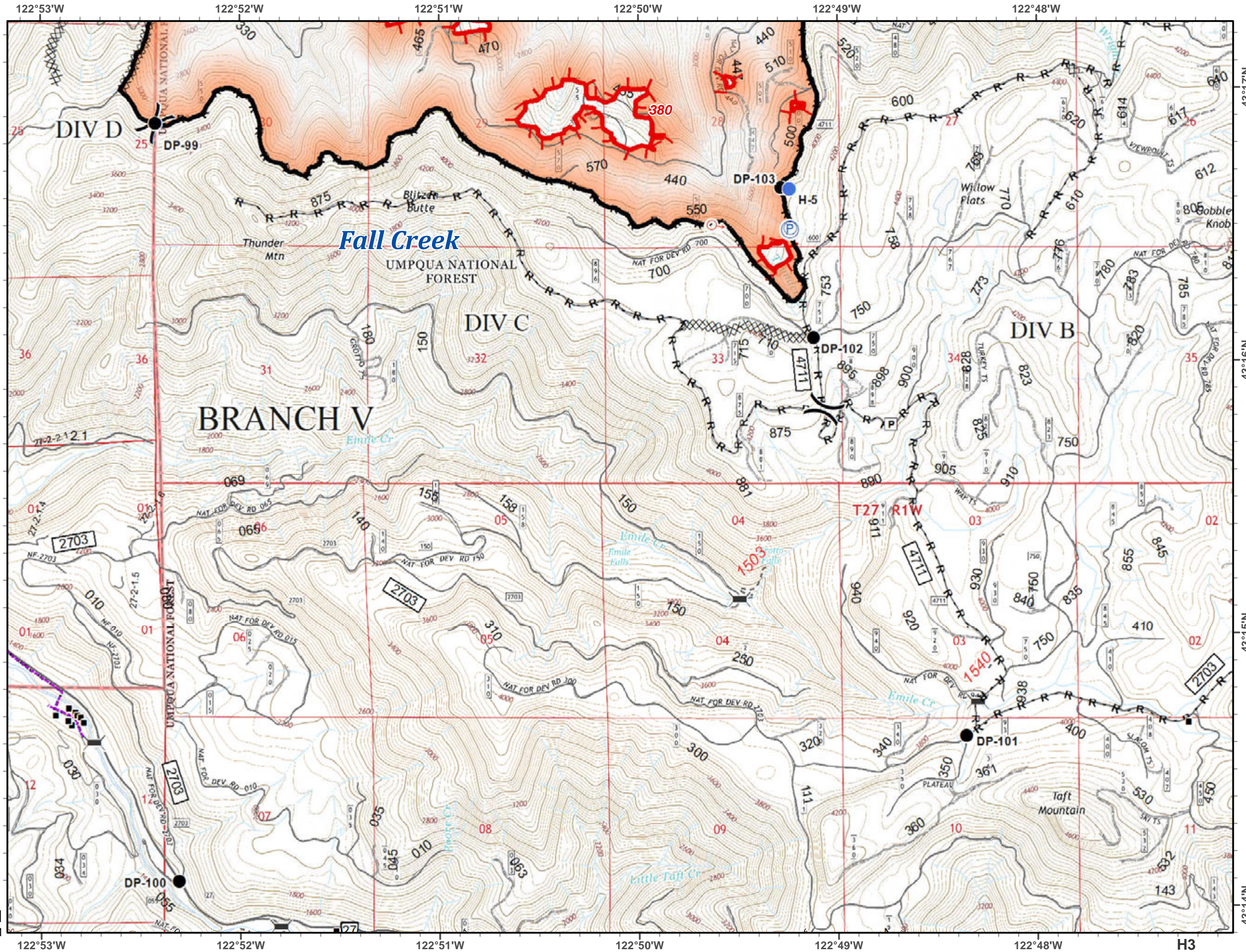


- Structure
- ≡ Bridge
- Drop Point
- Helispot
- Ⓟ Pump
- Ⓢ Spot Fire
- Ⓜ Water Source
-) (Division Break
- Ⓟ Parking Area
- ┌ Uncontrolled Fire Edge
- Completed Line
- XXXXX Completed Dozer Line
- R · R Road as Completed Line



Miles

NAD 83 UTM Zone 10N

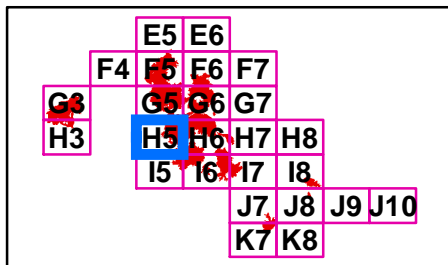


H3

**Umpqua North
Complex
OR-UPF-000406
September 14, 2017
H5**

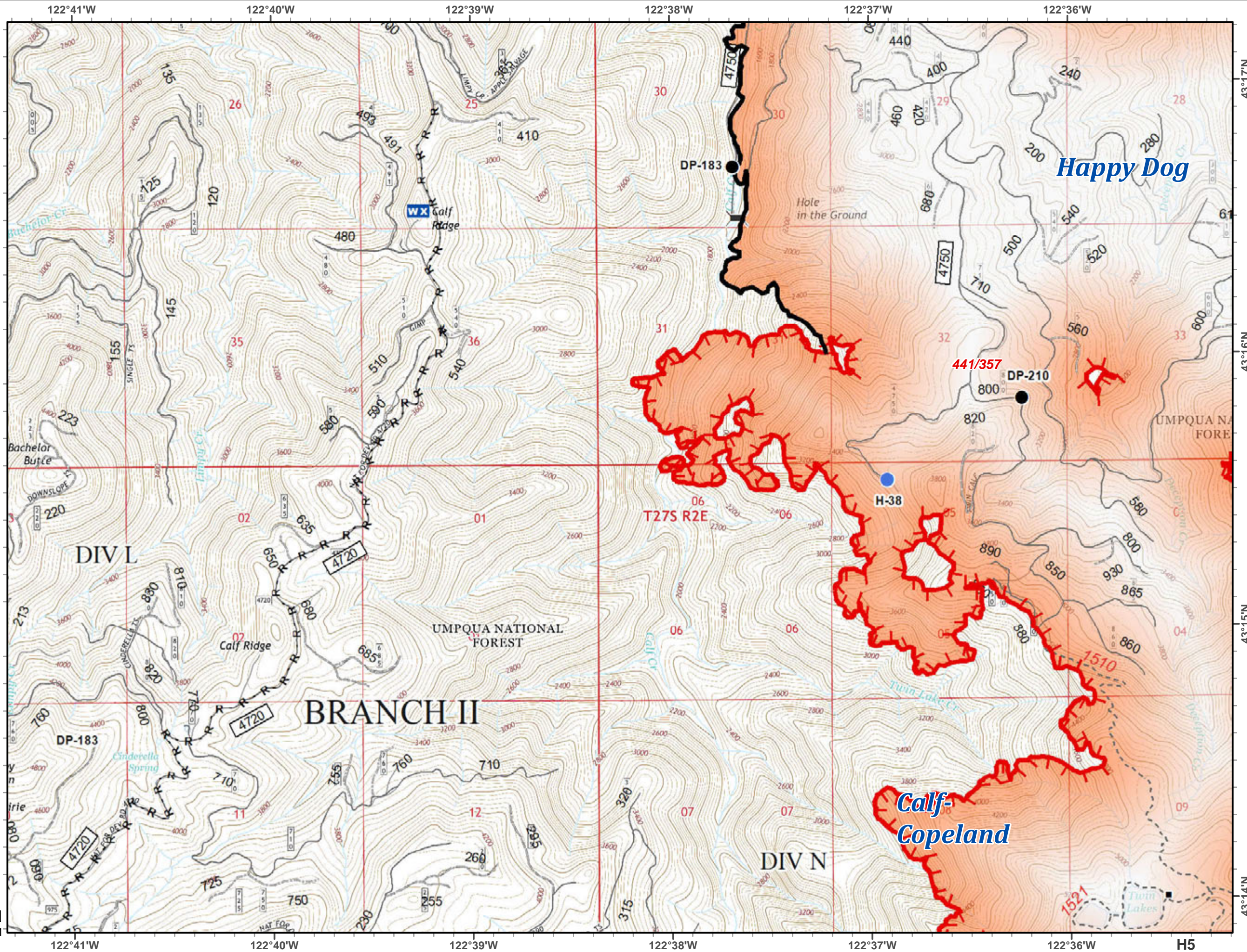


- Structure
- ⌘ Bridge
- Drop Point
- Helispot
- WX Mobile Weather Unit
- ┌ Uncontrolled Fire Edge
- ▬ Completed Line
- R - R Road as Completed Line













Miles

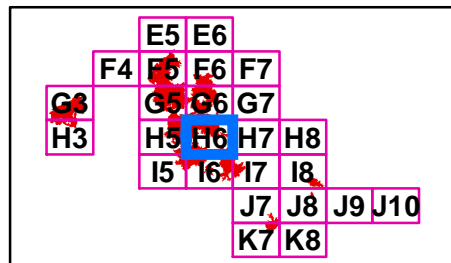
NAD 83 UTM Zone 10N



**Umpqua North
Complex
OR-UPF-000406
September 14, 2017
H6**

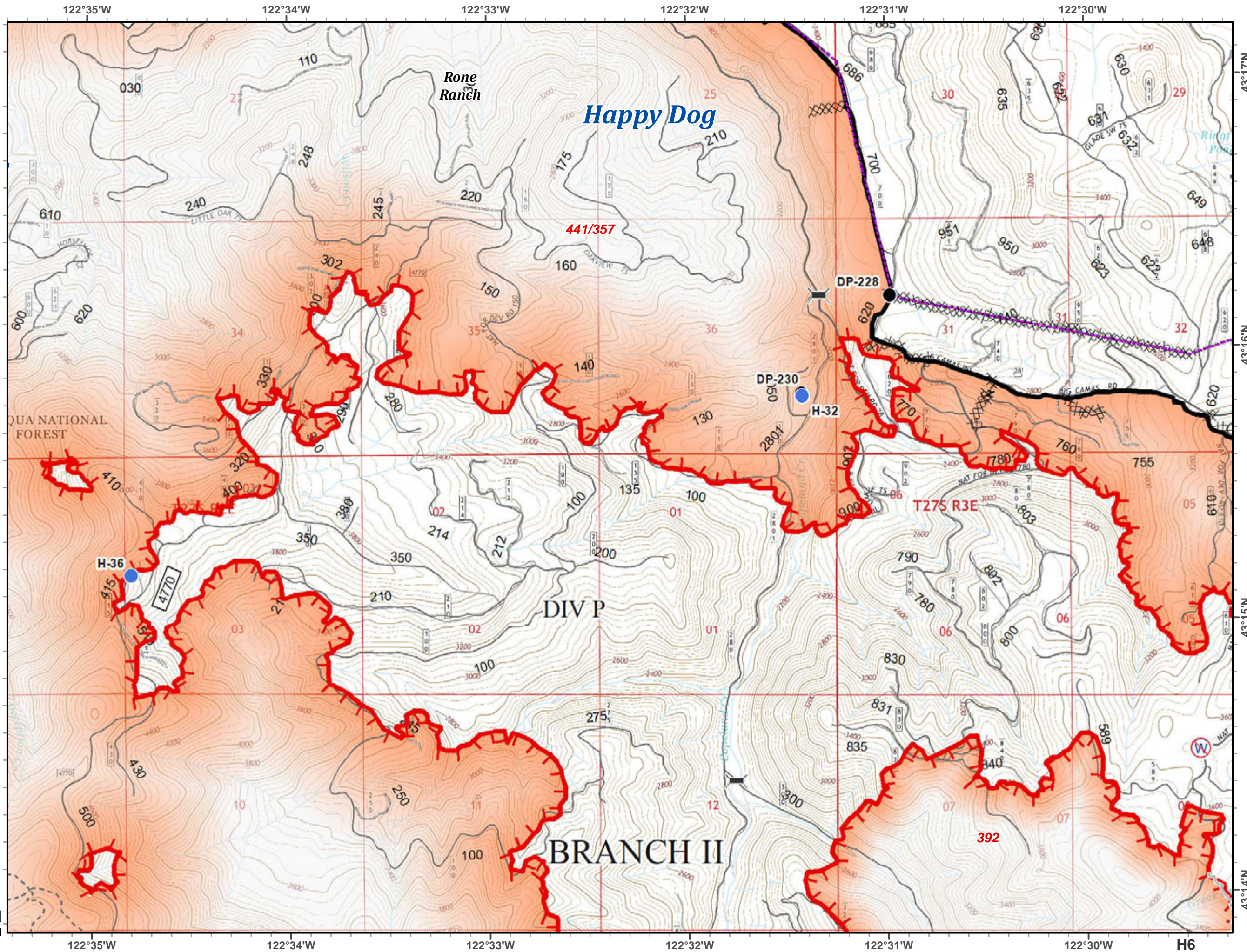


-  Bridge
-  Drop Point
-  Helispot
-  Restricted Water Source
-  Uncontrolled Fire Edge
-  Completed Line
-  Completed Dozer Line
-  Completed Hand Line
-  R - R Road as Completed Line
-  Powerline



Miles

NAD 83 UTM Zone 10N

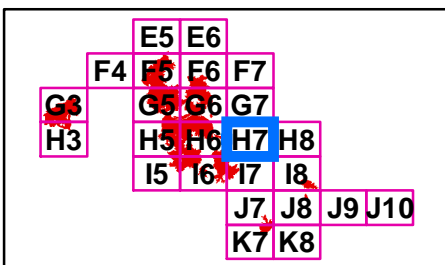


H6

Umpqua North Complex
OR-UPF-000406
September 14, 2017
H7

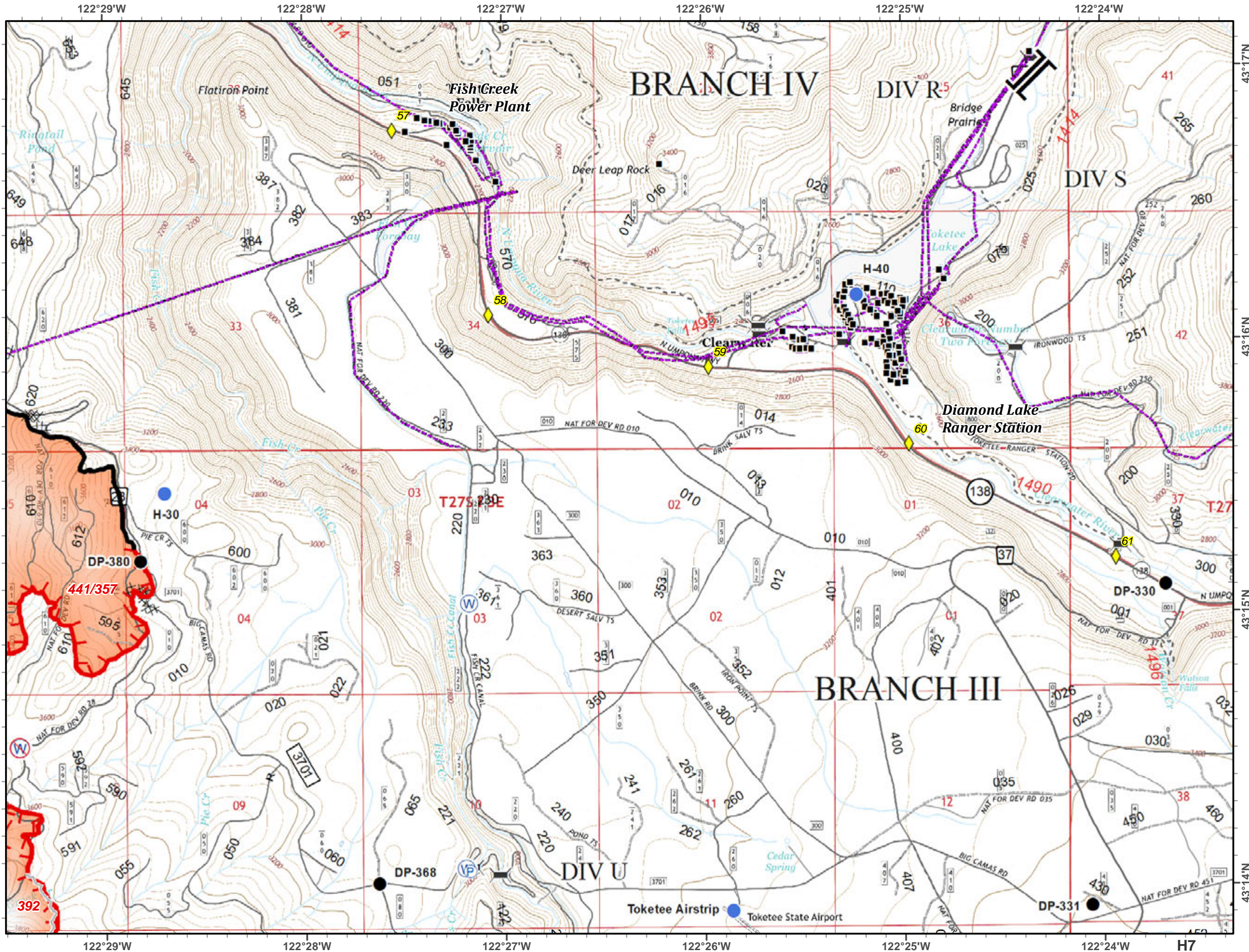


- Mile Post
- Structure
- Bridge
- Drop Point
- Helispot
- Pump
- Water Source
- Restricted Water Source
- Branch Break
- Uncontrolled Fire Edge
- Completed Line
- Completed Dozer Line
- Completed Hand Line
- R - R Road as Completed Line
- Powerline



Miles

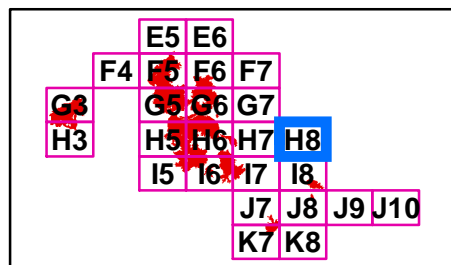
NAD 83 UTM Zone 10N



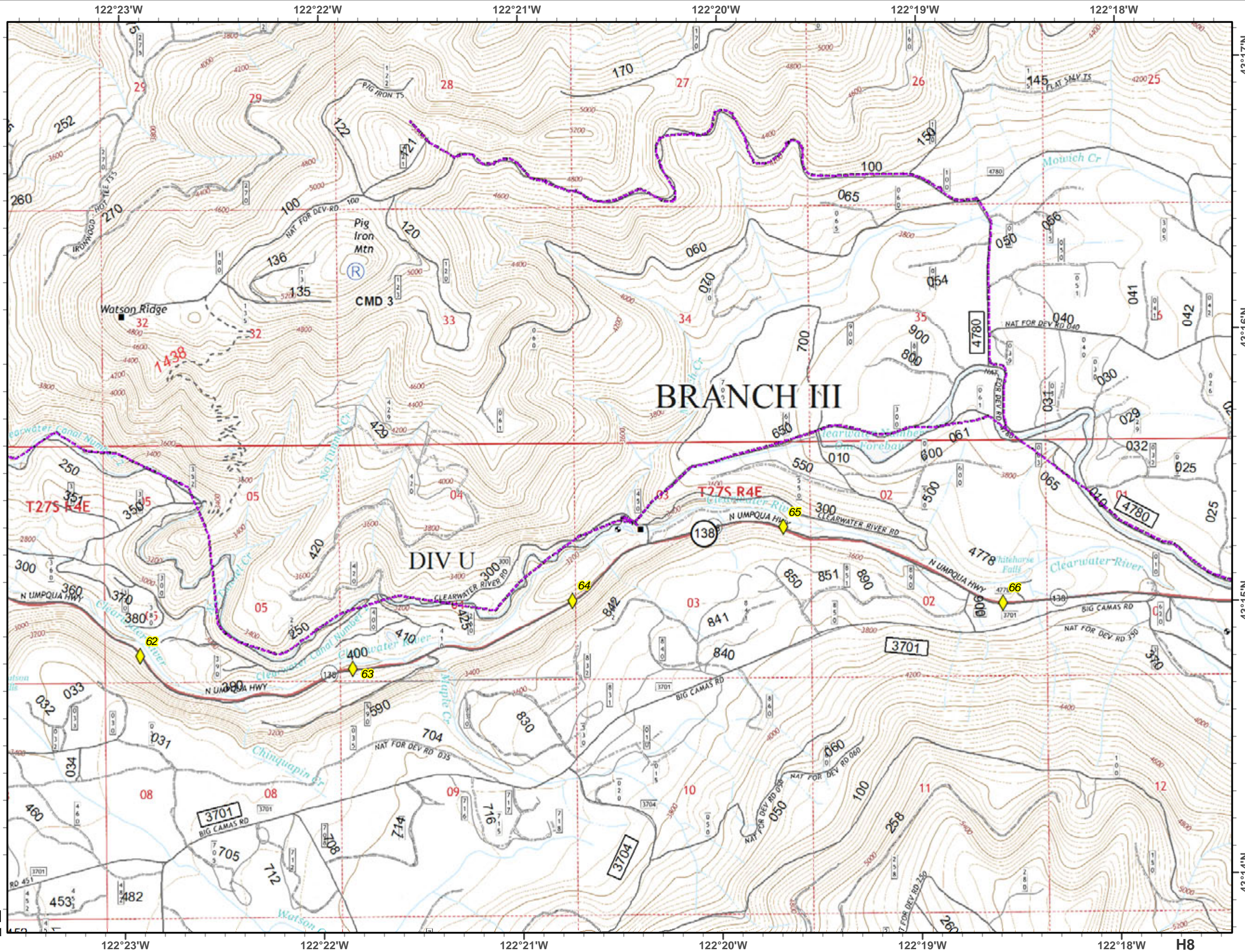
**Umpqua North
Complex
OR-UPF-000406
September 14, 2017
H8**



- ◆ Mile Post
- Structure
- Ⓡ Repeater
- Powerline



NAD 83 UTM Zone 10N

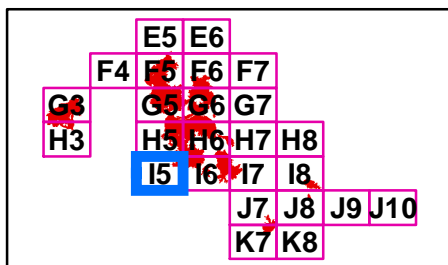


H8

**Umpqua North
Complex
OR-UPF-000406
September 14, 2017
I5**

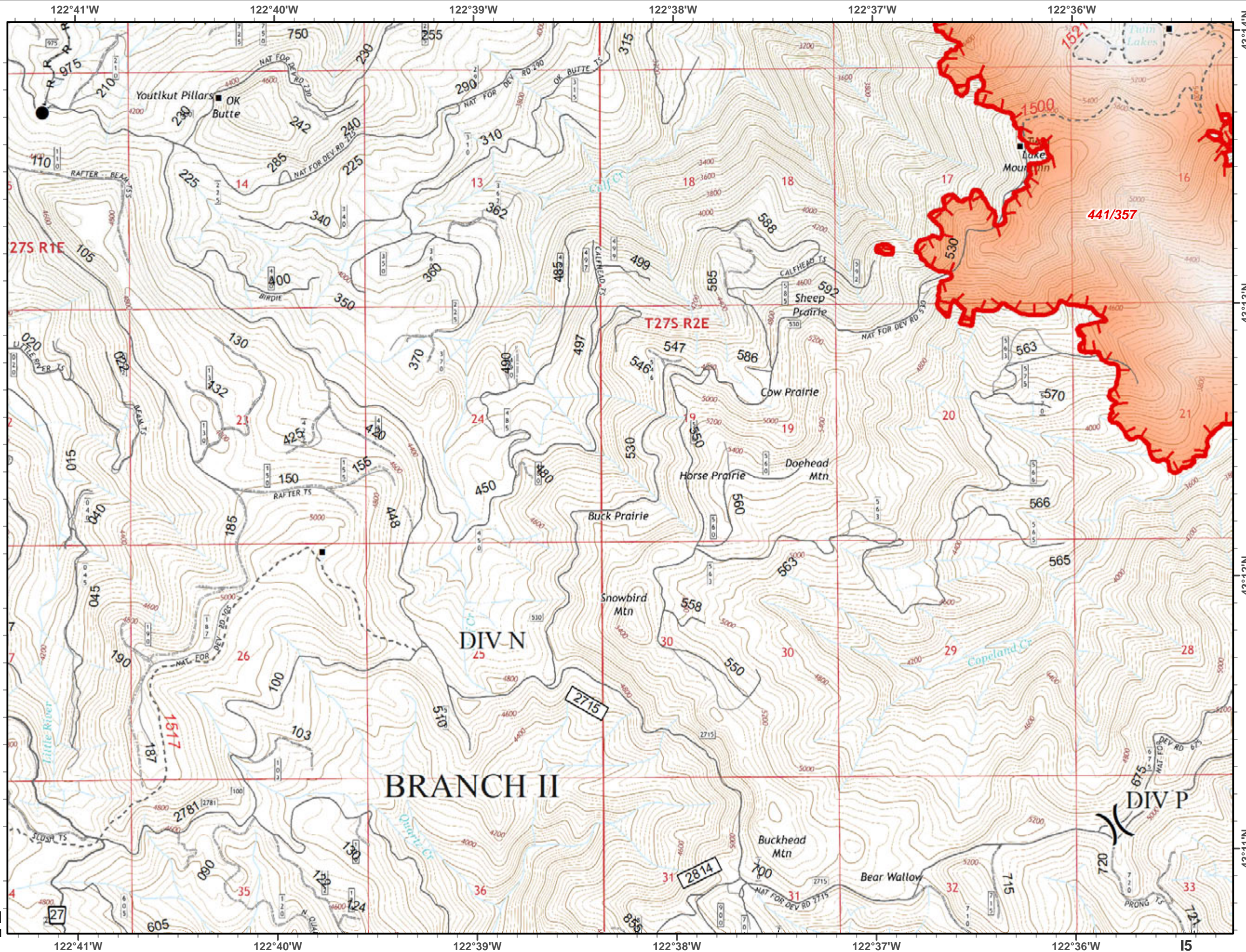


- Structure
- Drop Point
-) (Division Break
- ┌ Uncontrolled Fire Edge
- R · R Road as Completed Line



Miles

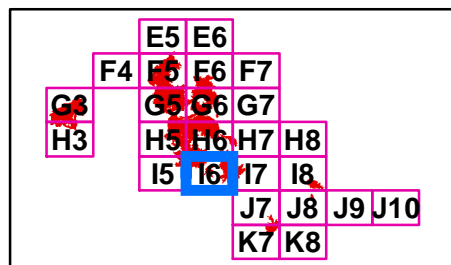
NAD 83 UTM Zone 10N



Umpqua North Complex
OR-UPF-000406
September 14, 2017
I6

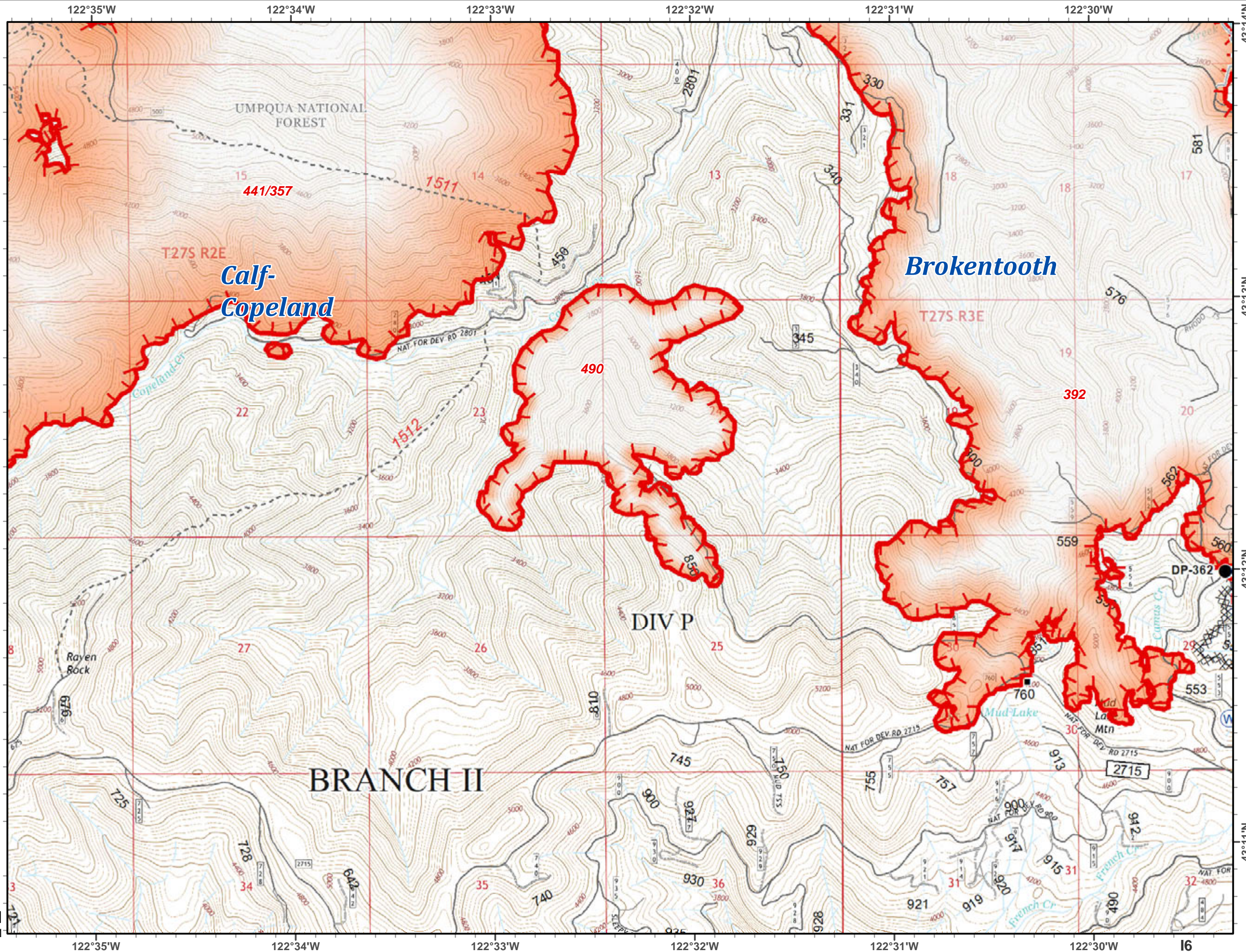


- Structure
- Drop Point
- Ⓜ Water Source
- ┌ Uncontrolled Fire Edge
- XXXXX Completed Dozer Line
- Completed Hand Line



Miles

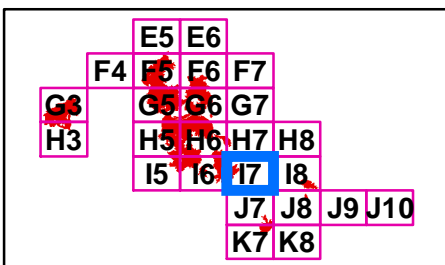
NAD 83 UTM Zone 10N



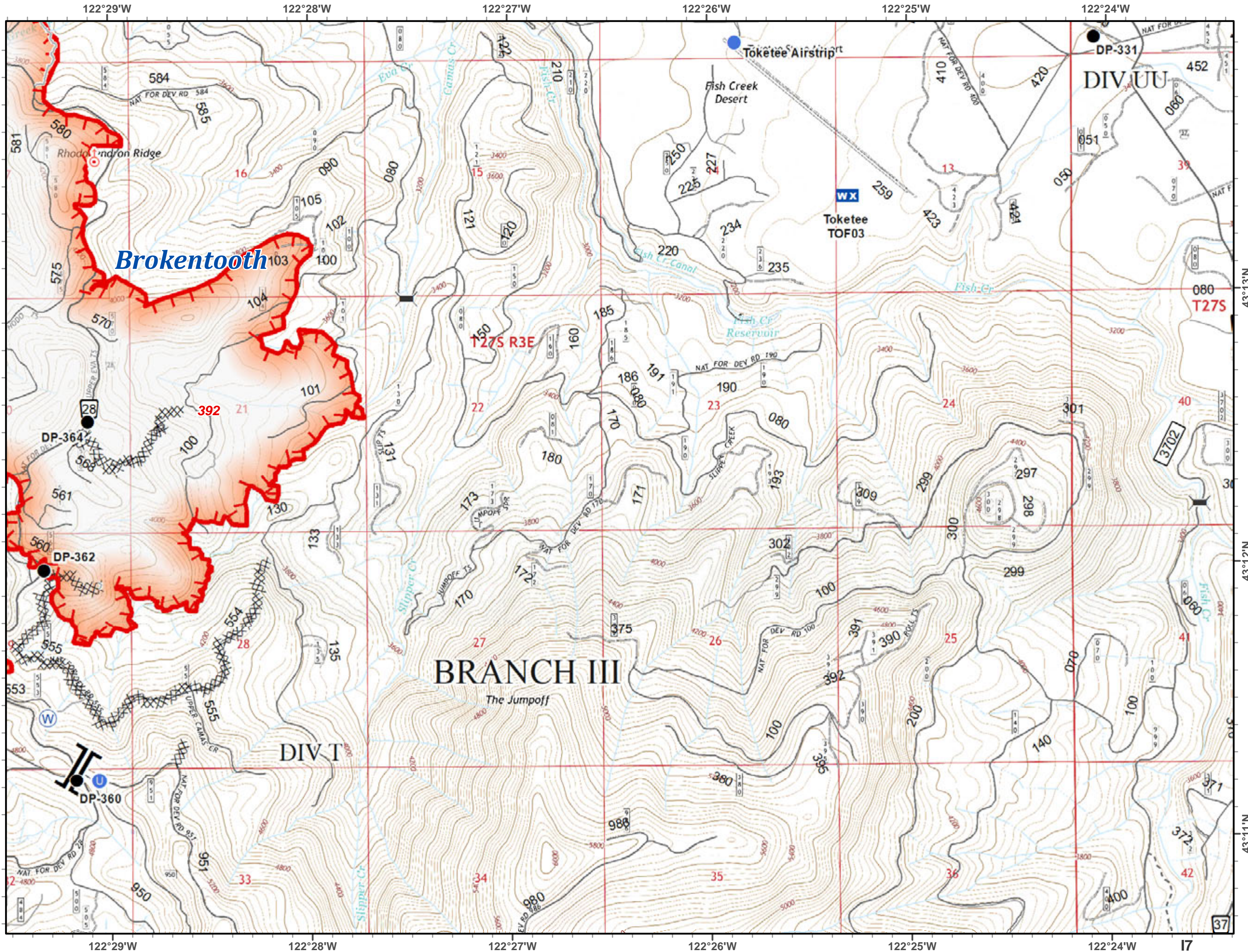
Umpqua North Complex
OR-UPF-000406
September 14, 2017
I7



- Bridge
- Drop Point
- Unimproved Landing Area
- Helispot
- Mobile Weather Unit
- Spot Fire
- Water Source
- Branch Break
- Uncontrolled Fire Edge
- Completed Dozer Line
- Completed Hand Line



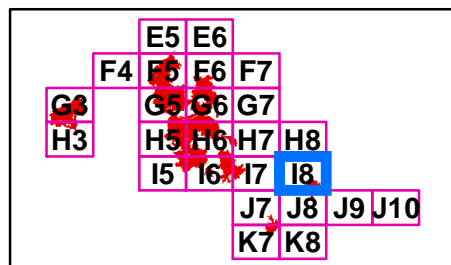
NAD 83 UTM Zone 10N



**Umpqua North
Complex
OR-UPF-000406
September 14, 2017
I8**

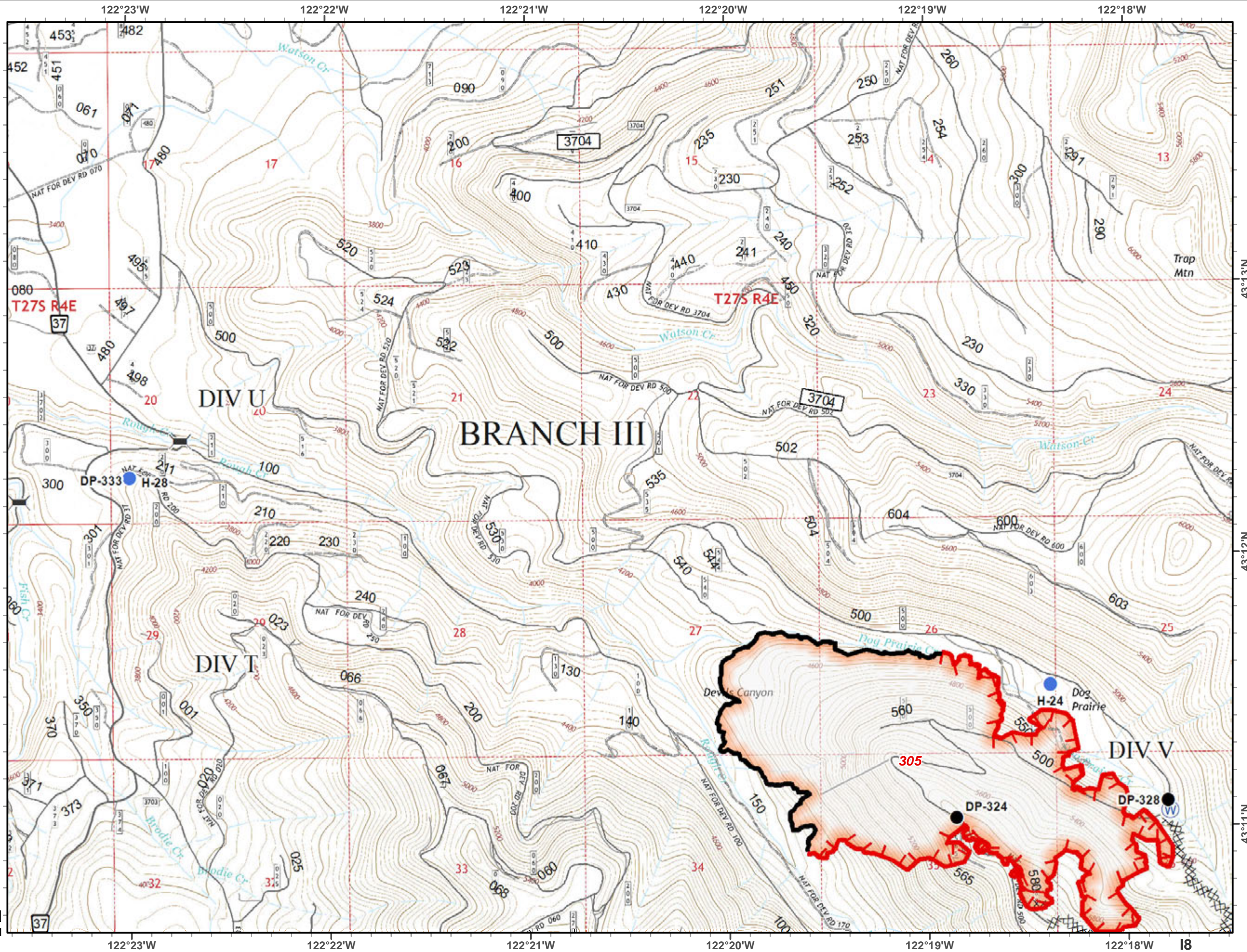


-  Bridge
-  Drop Point
-  Helispot
-  Water Source
-  Uncontrolled Fire Edge
-  Completed Line
-  Completed Dozer Line
-  Completed Hand Line



Miles

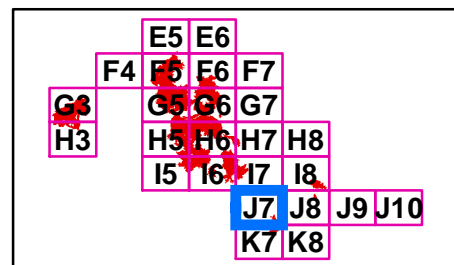
NAD 83 UTM Zone 10N



**Umpqua North
Complex
OR-UPF-000406
September 14, 2017
J7**

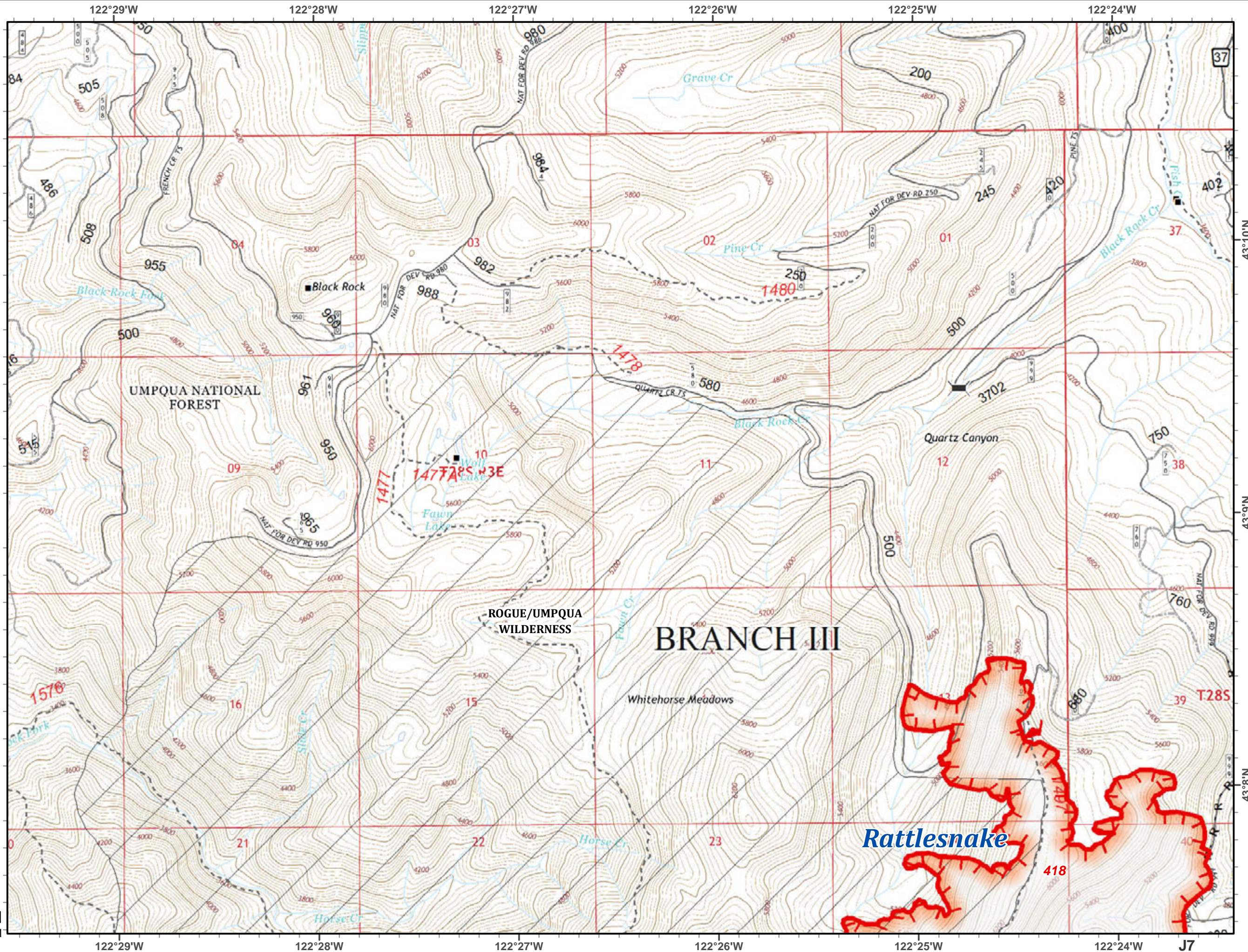


- Structure
- ≡ Bridge
- ┌ Uncontrolled Fire Edge
- R · R Road as Completed Line
- ⊕ Wilderness



Miles

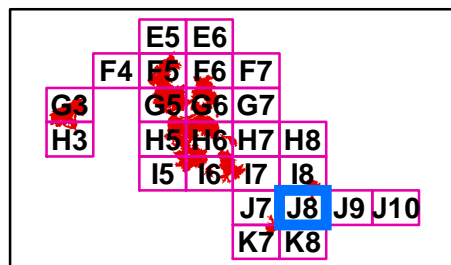
NAD 83 UTM Zone 10N



**Umpqua North
Complex
OR-UPF-000406
September 14, 2017
J8**

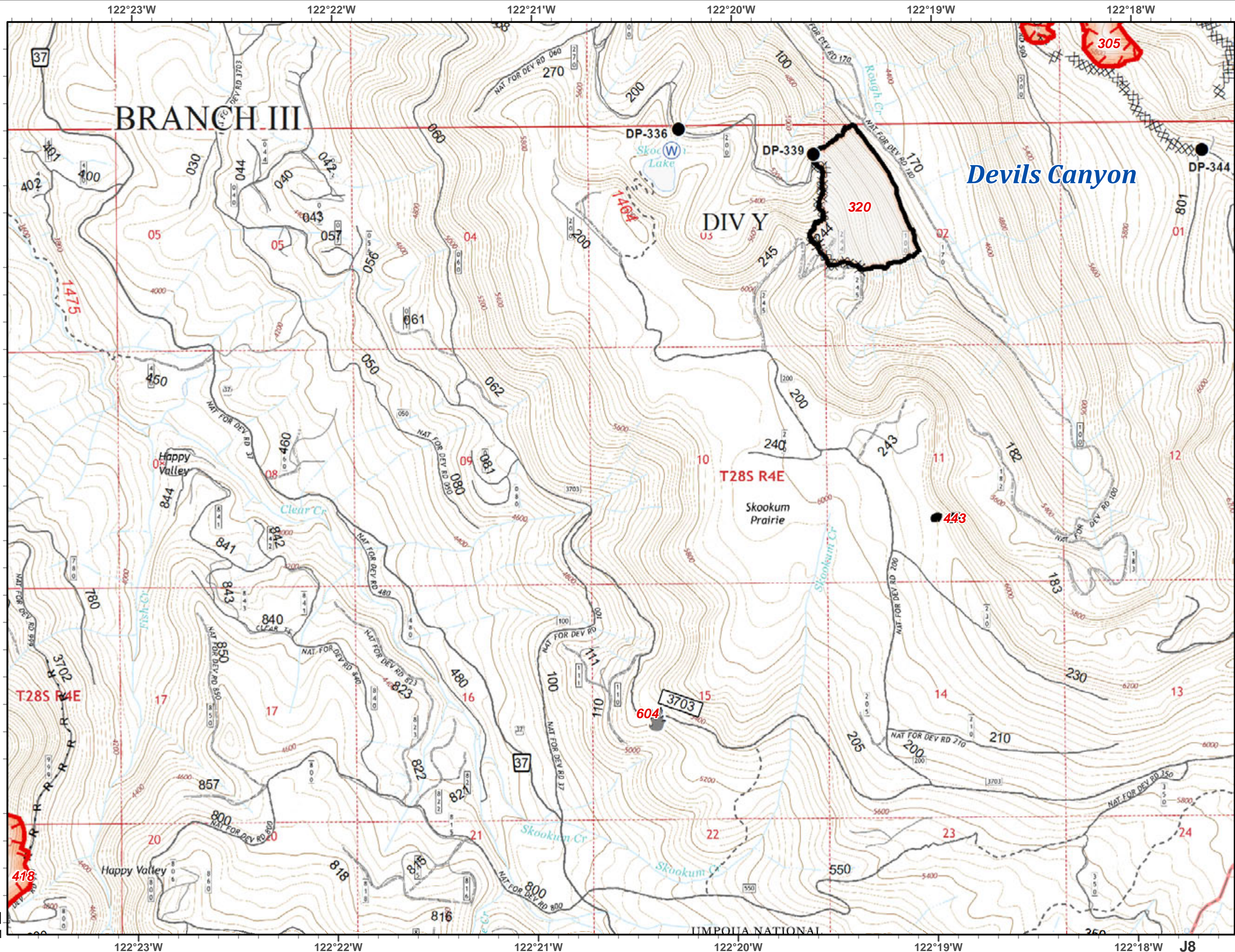


- Drop Point
- 🔥 Fire Location
- Ⓜ Water Source
- ┌ Uncontrolled Fire Edge
- ▬ Completed Line
- XXXXX Completed Dozer Line
- Completed Hand Line
- R - R Road as Completed Line



Miles

NAD 83 UTM Zone 10N



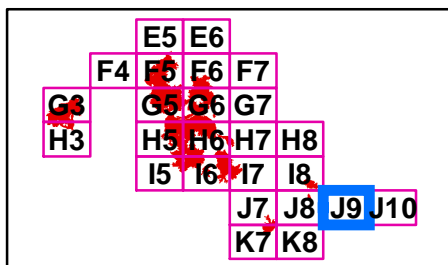
UMPOIA NATIONAL

J8

**Umpqua North
Complex
OR-UPF-000406
September 14, 2017
J9**

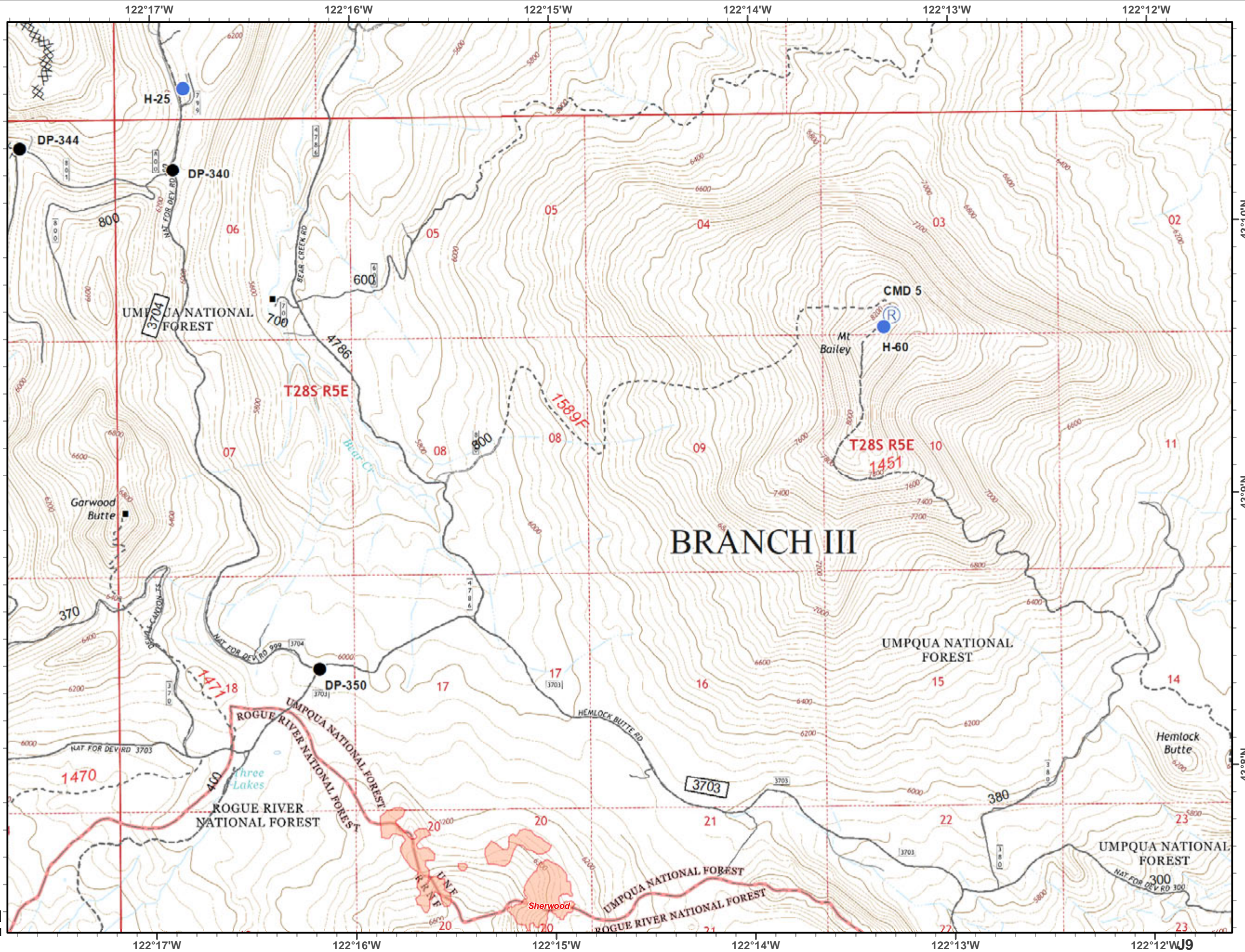


- Structure
- Drop Point
- Helispot
- Ⓡ Repeater
- XXXXX Completed Dozer Line
- Completed Hand Line



Miles

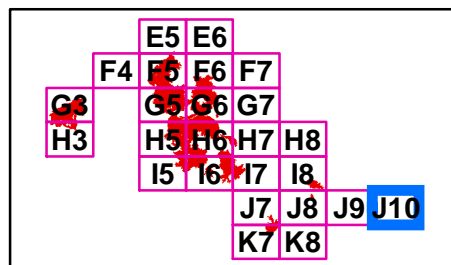
NAD 83 UTM Zone 10N



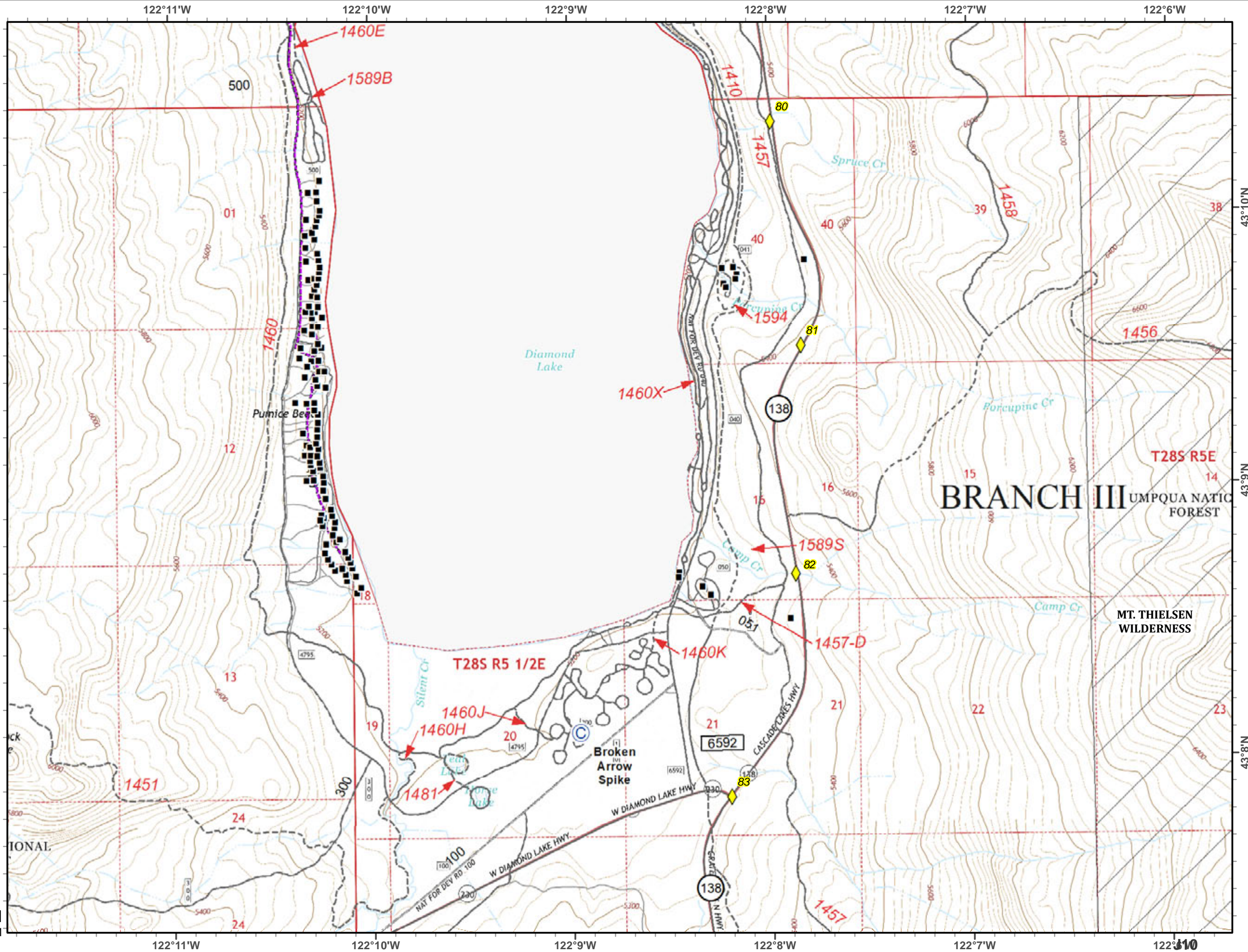
**Umpqua North
Complex
OR-UPF-000406
September 14, 2017
J10**



- ◆ Mile Post
- Structure
- ⊙ Camp
- Wilderness



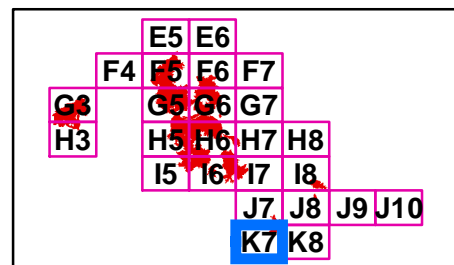
NAD 83 UTM Zone 10N



Umpqua North
Complex
OR-UPF-000406
September 14, 2017
K7

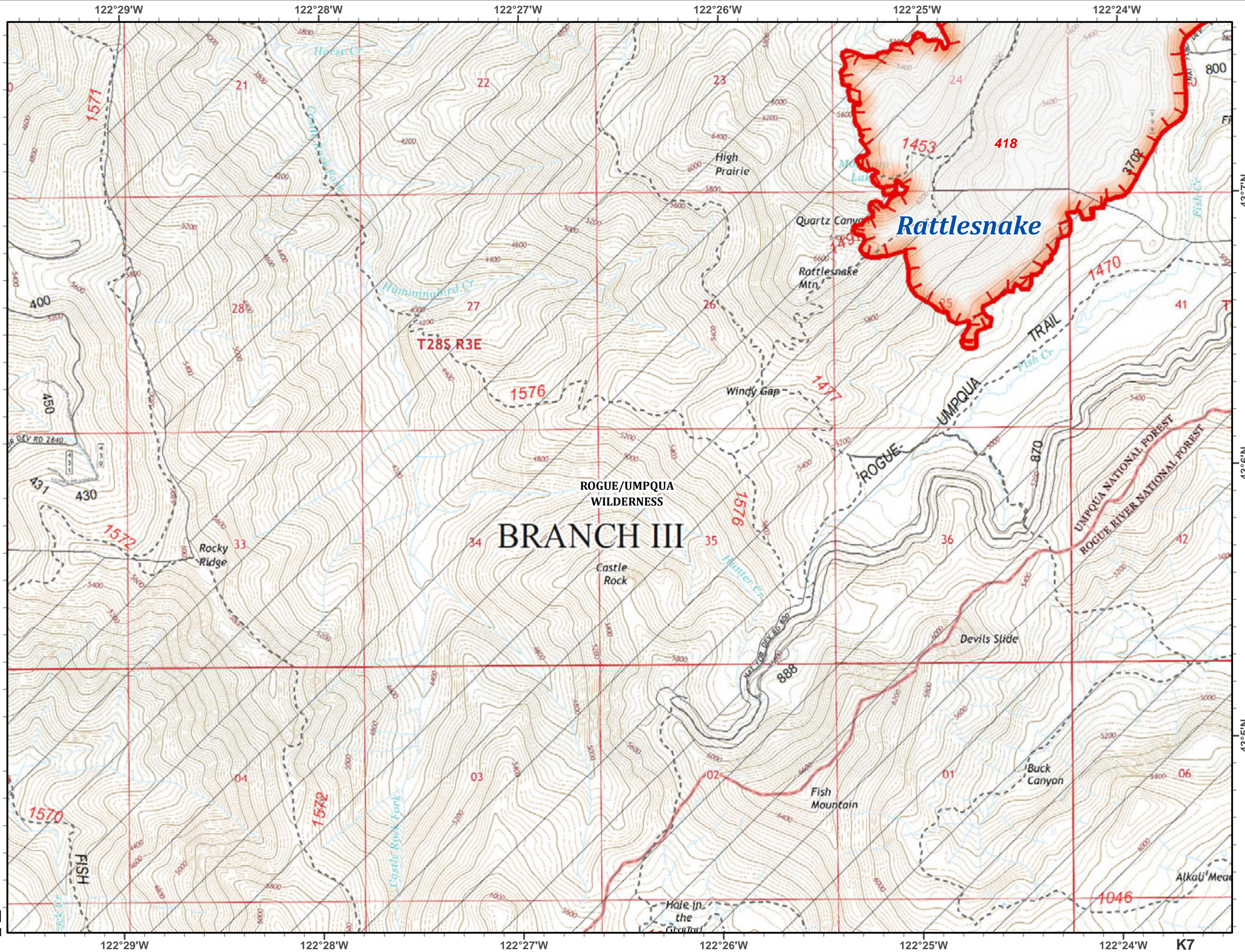


Uncontrolled Fire Edge
 Wilderness



Miles

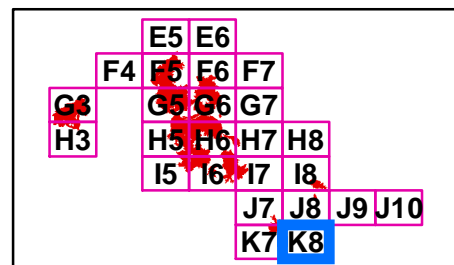
NAD 83 UTM Zone 10N



**Umpqua North
Complex
OR-UPF-000406
September 14, 2017
K8**

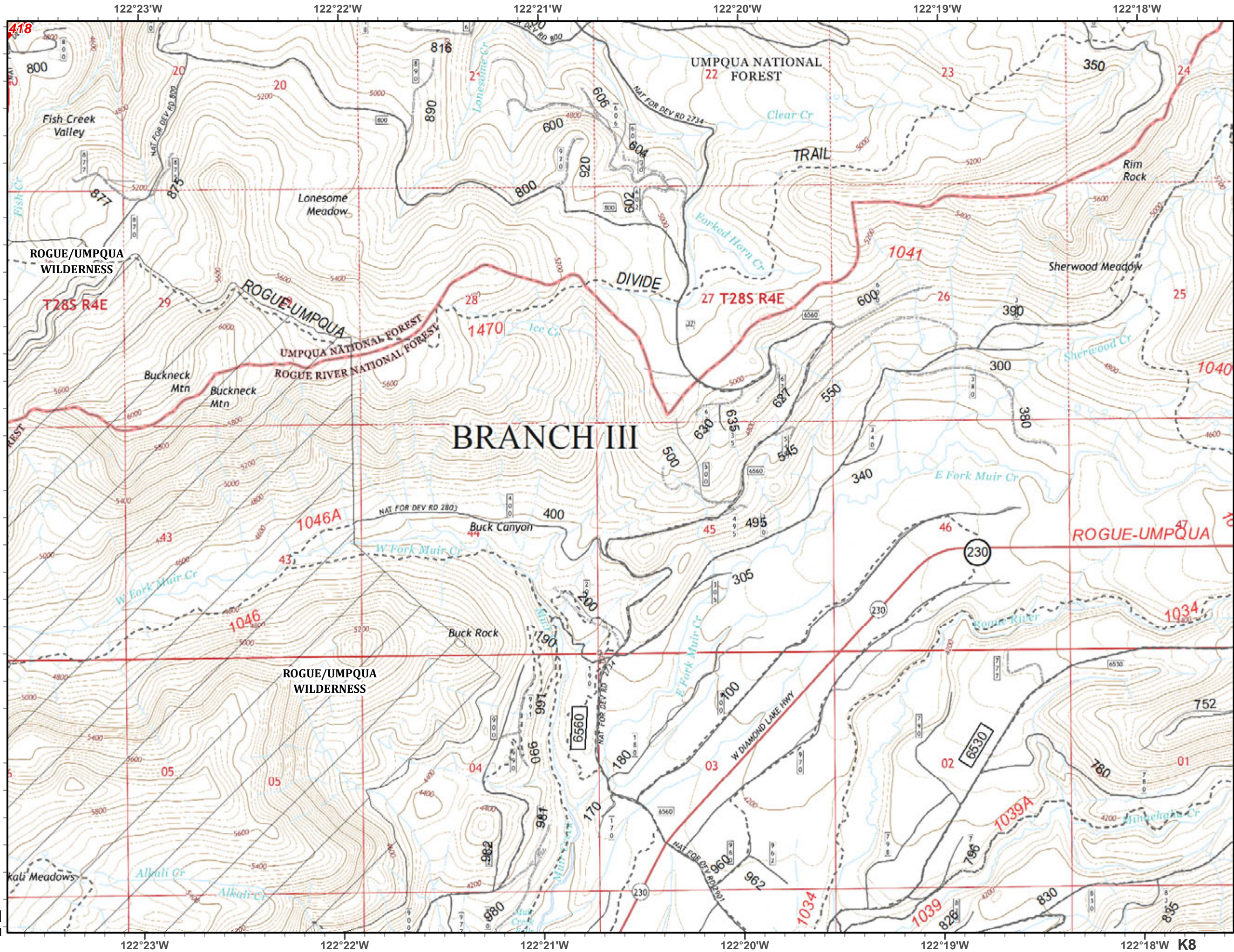


Uncontrolled Fire Edge
 Wilderness



Miles

NAD 83 UTM Zone 10N



K8