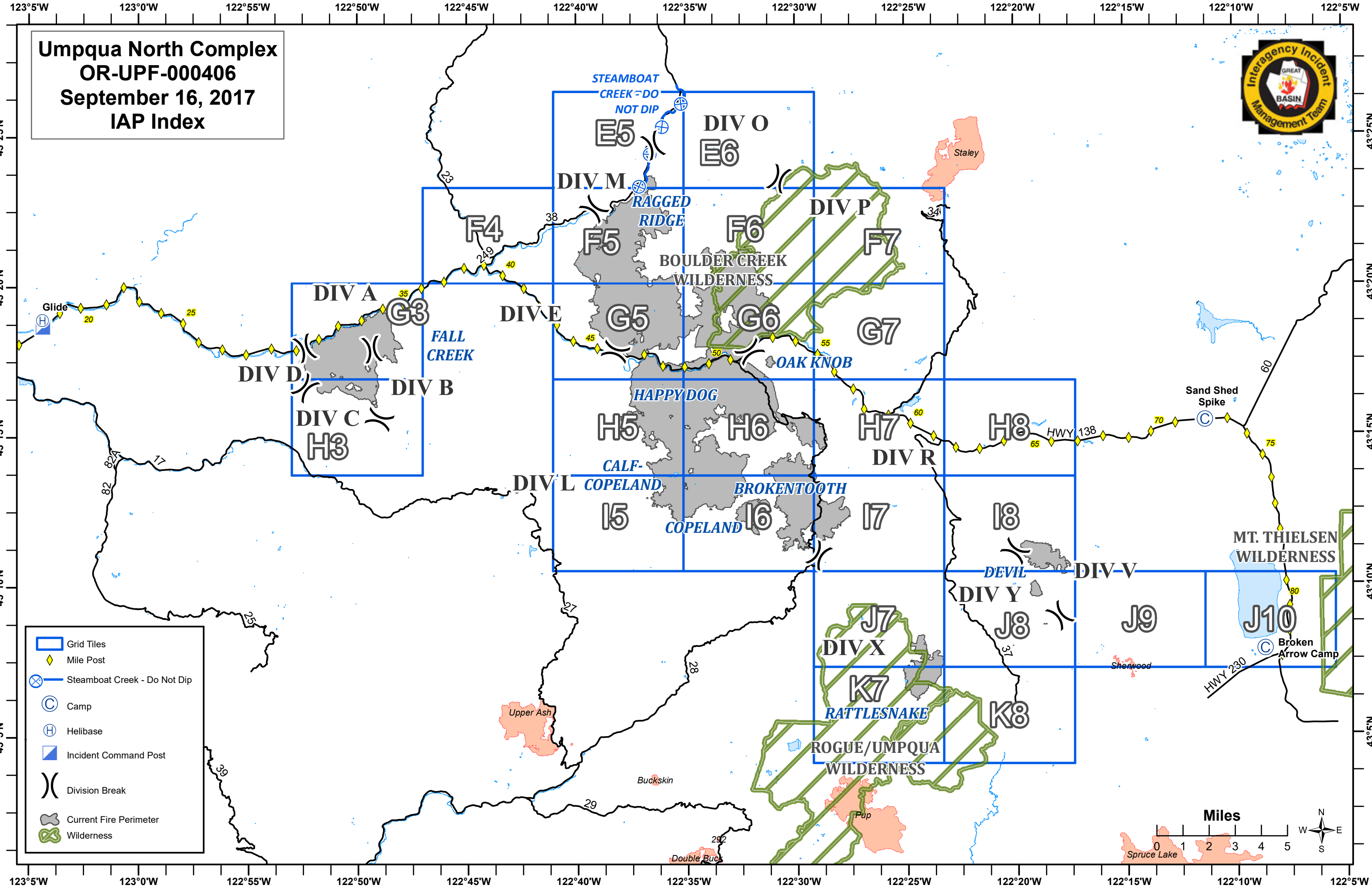
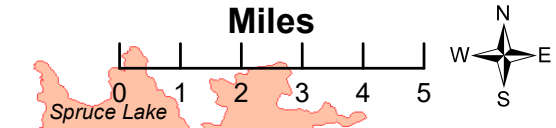


Umpqua North Complex
OR-UPF-000406
September 16, 2017
IAP Index



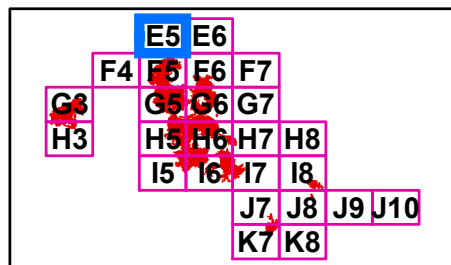
- Grid Tiles
- Mile Post
- Steamboat Creek - Do Not Dip
- Camp
- Helibase
- Incident Command Post
- Division Break
- Current Fire Perimeter
- Wilderness



**Umpqua North
Complex
OR-UPF-000406
September 16, 2017
E5**

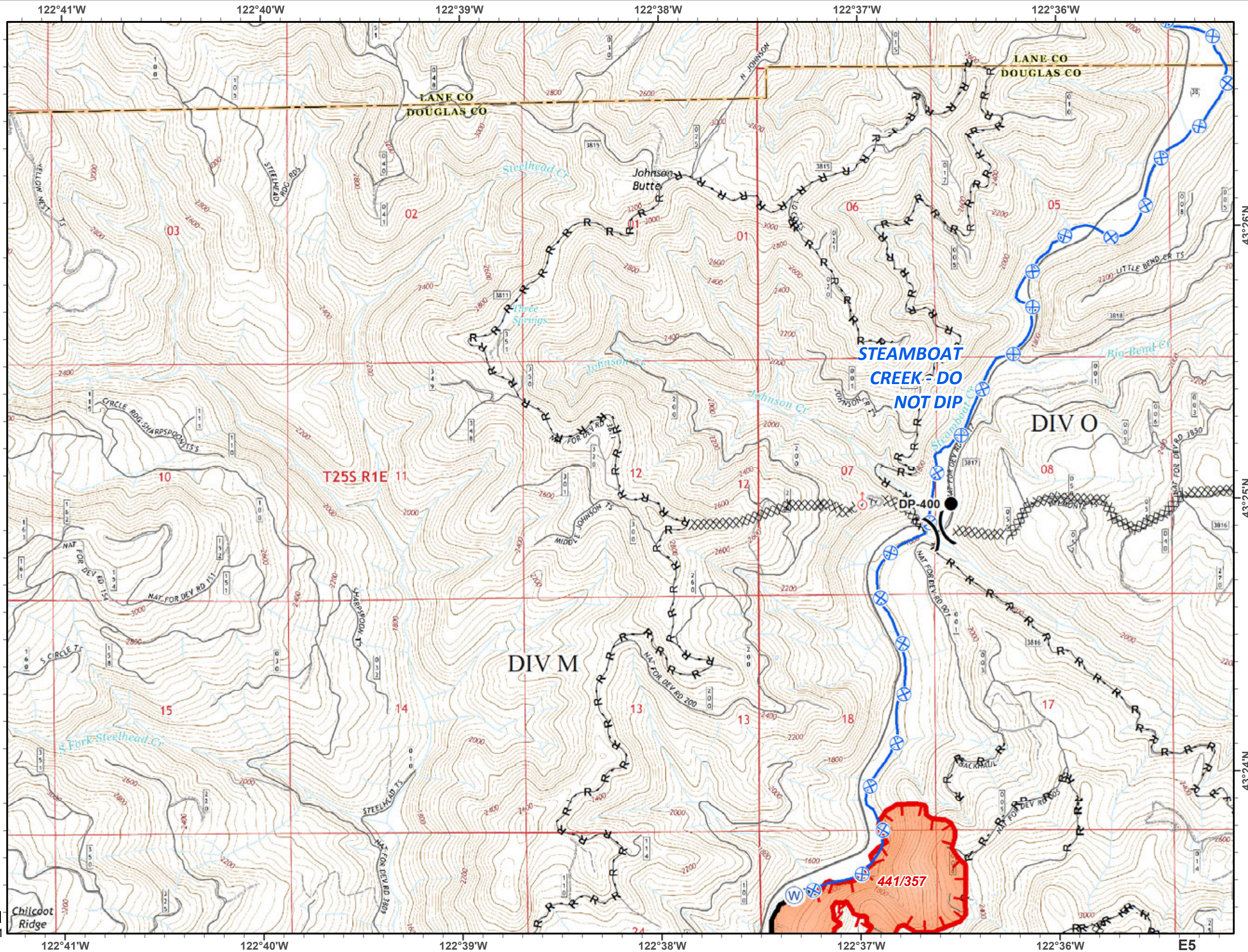


- Drop Point
- ♂ Spot Fire
- ⊕ Water Source
- ⌋ Division Break
- ┌ Uncontrolled Fire Edge
- Completed Line
- XXXXX Completed Dozer Line
- Completed Hand Line
- R · R Road as Completed Line
- ⊕ Steamboat Creek - Do Not Dip



Miles

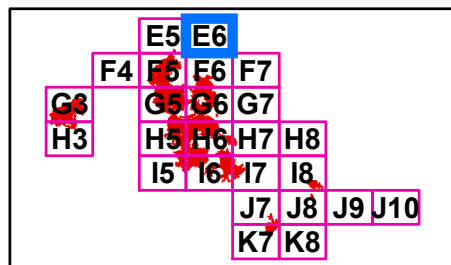
NAD 83 UTM Zone 10N



Umpqua North Complex
OR-UPF-000406
September 16, 2017
E6

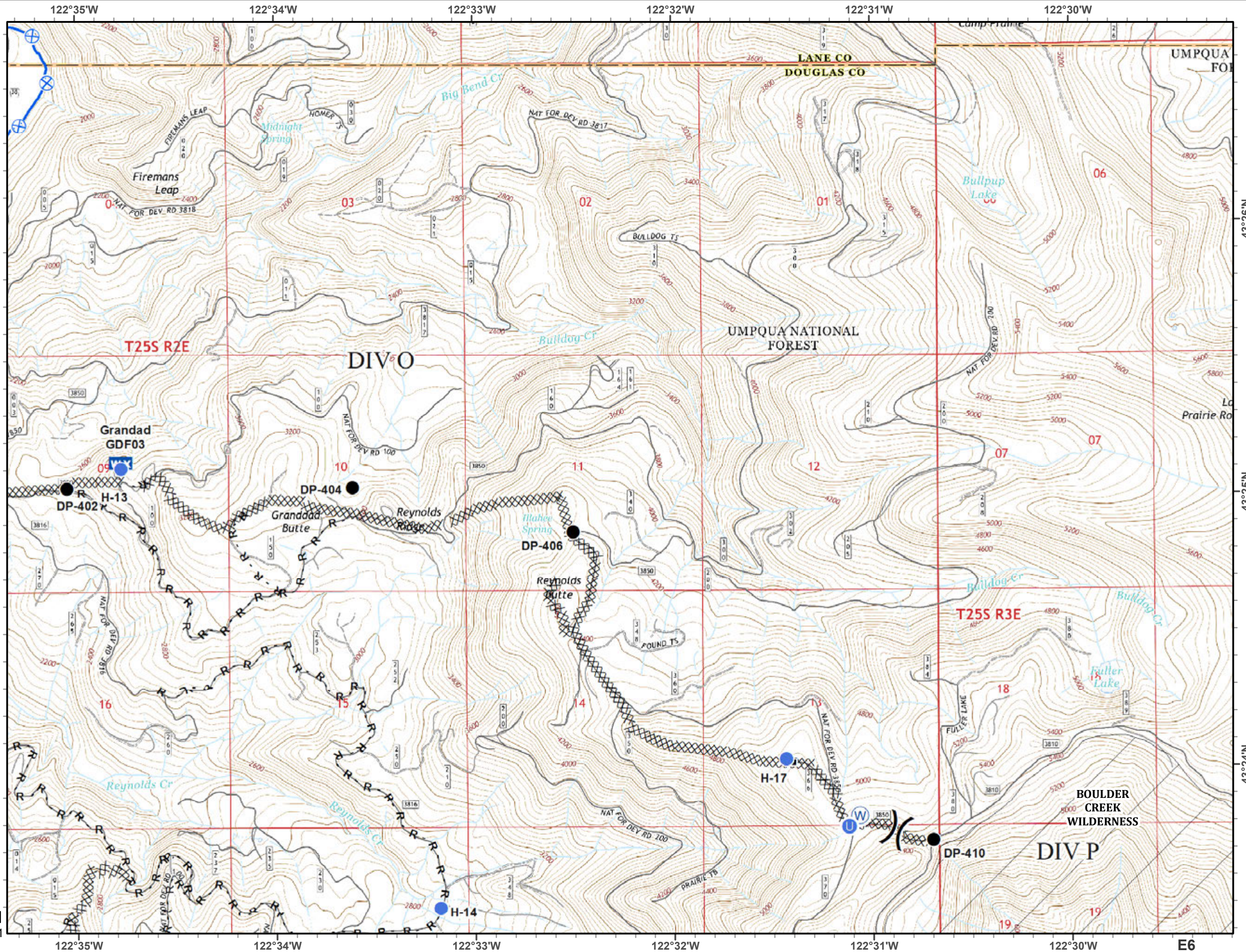


- Structure
- Drop Point
- U Unimproved Landing Area
- Helispot
- WX Mobile Weather Unit
- W Water Source
- () Division Break
- XXXXX Completed Dozer Line
- Completed Hand Line
- R - R Road as Completed Line
- ⊗ Steamboat Creek - Do Not Dip
- Wilderness



Miles

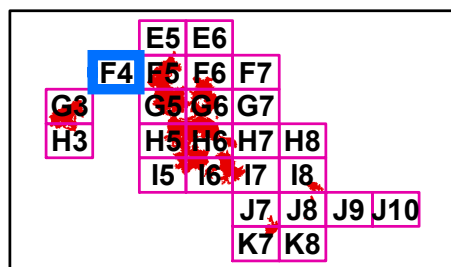
NAD 83 UTM Zone 10N



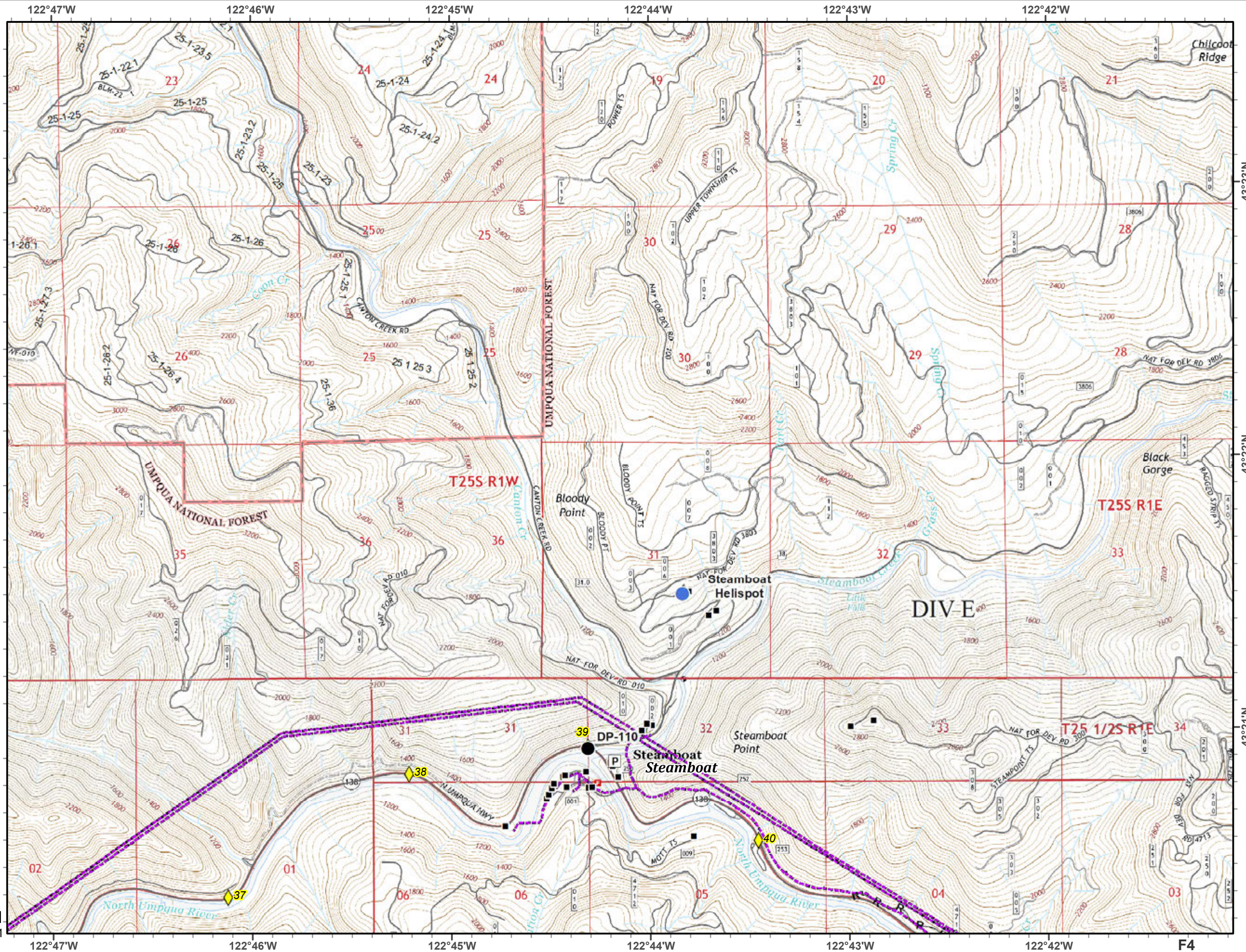
**Umpqua North
Complex
OR-UPF-000406
September 16, 2017
F4**



- ◆ Mile Post
- Structure
- Drop Point
- Helispot
- P Parking Area
- R - R Road as Completed Line
- Powerline



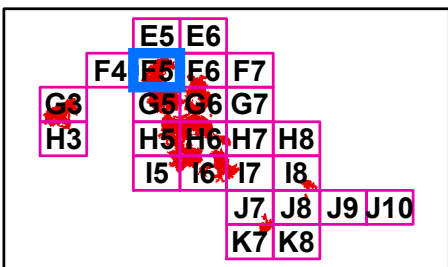
NAD 83 UTM Zone 10N



Umpqua North Complex
OR-UPF-000406
September 16, 2017
F5

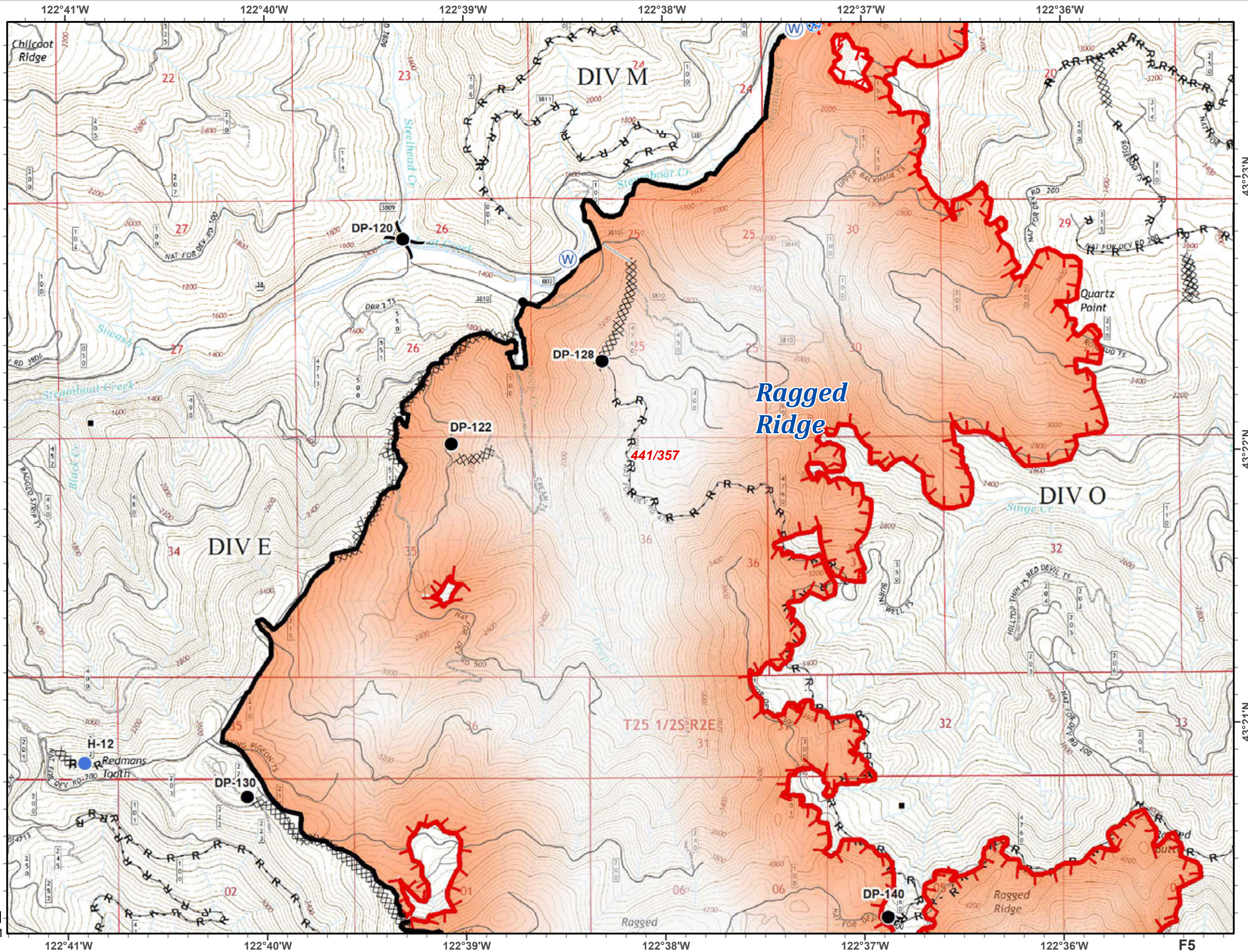


- Structure
- Drop Point
- Helispot
- Ⓜ Water Source
- ⎓ Division Break
- ┌ Uncontrolled Fire Edge
- Completed Line
- XXXXX Completed Dozer Line
- Completed Hand Line
- R - R Road as Completed Line



Miles

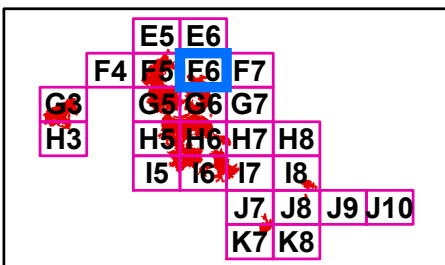
NAD 83 UTM Zone 10N



Umpqua North Complex
OR-UPF-000406
September 16, 2017
F6

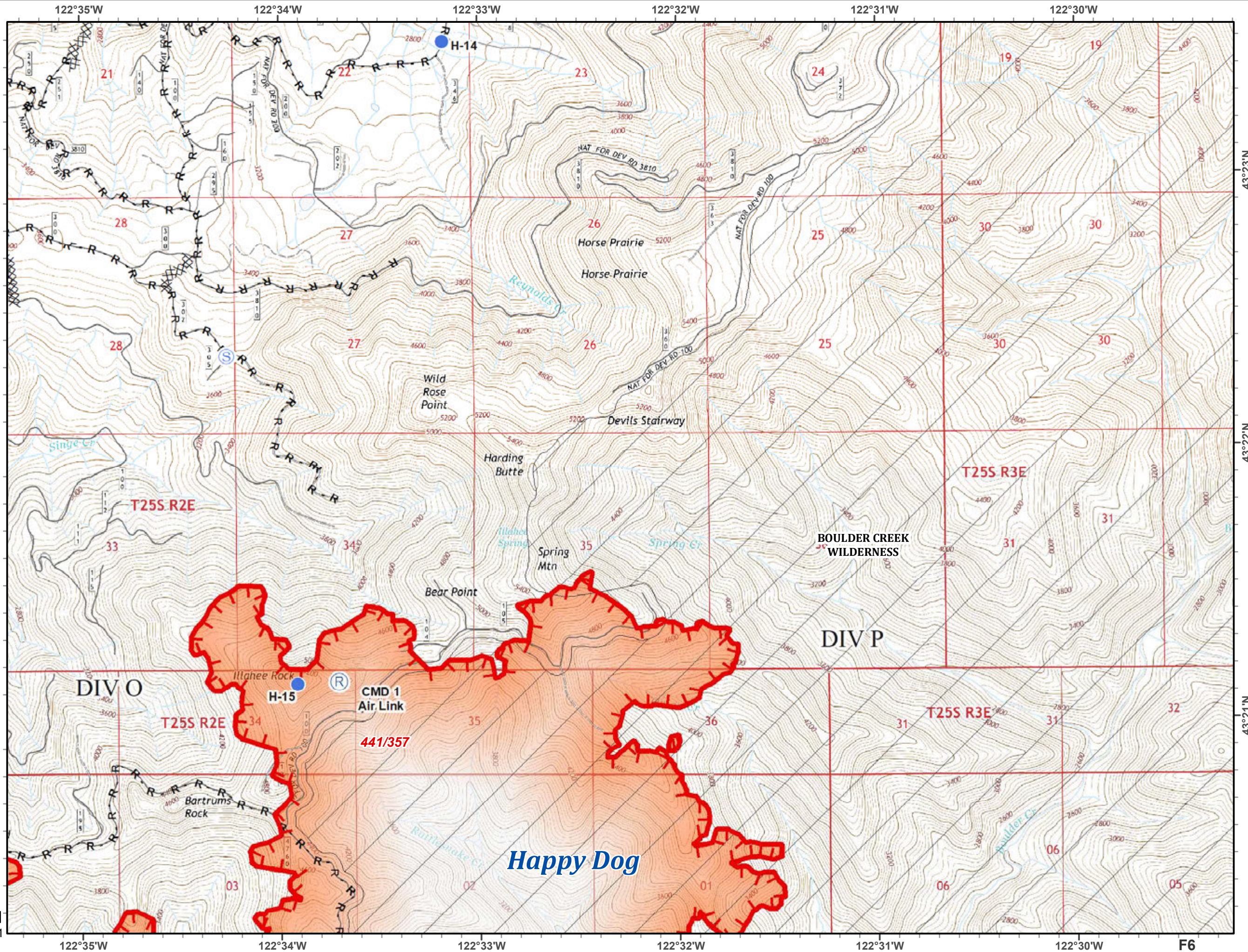


- Helispot
- R Repeater
- S Staging Area
- ┌ Uncontrolled Fire Edge
- XXXXXX Completed Dozer Line
- R - R Road as Completed Line
- Wilderness



Miles

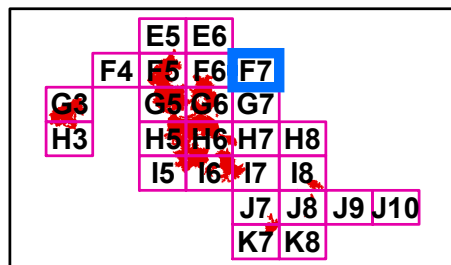
NAD 83 UTM Zone 10N



**Umpqua North
Complex
OR-UPF-000406
September 16, 2017
F7**

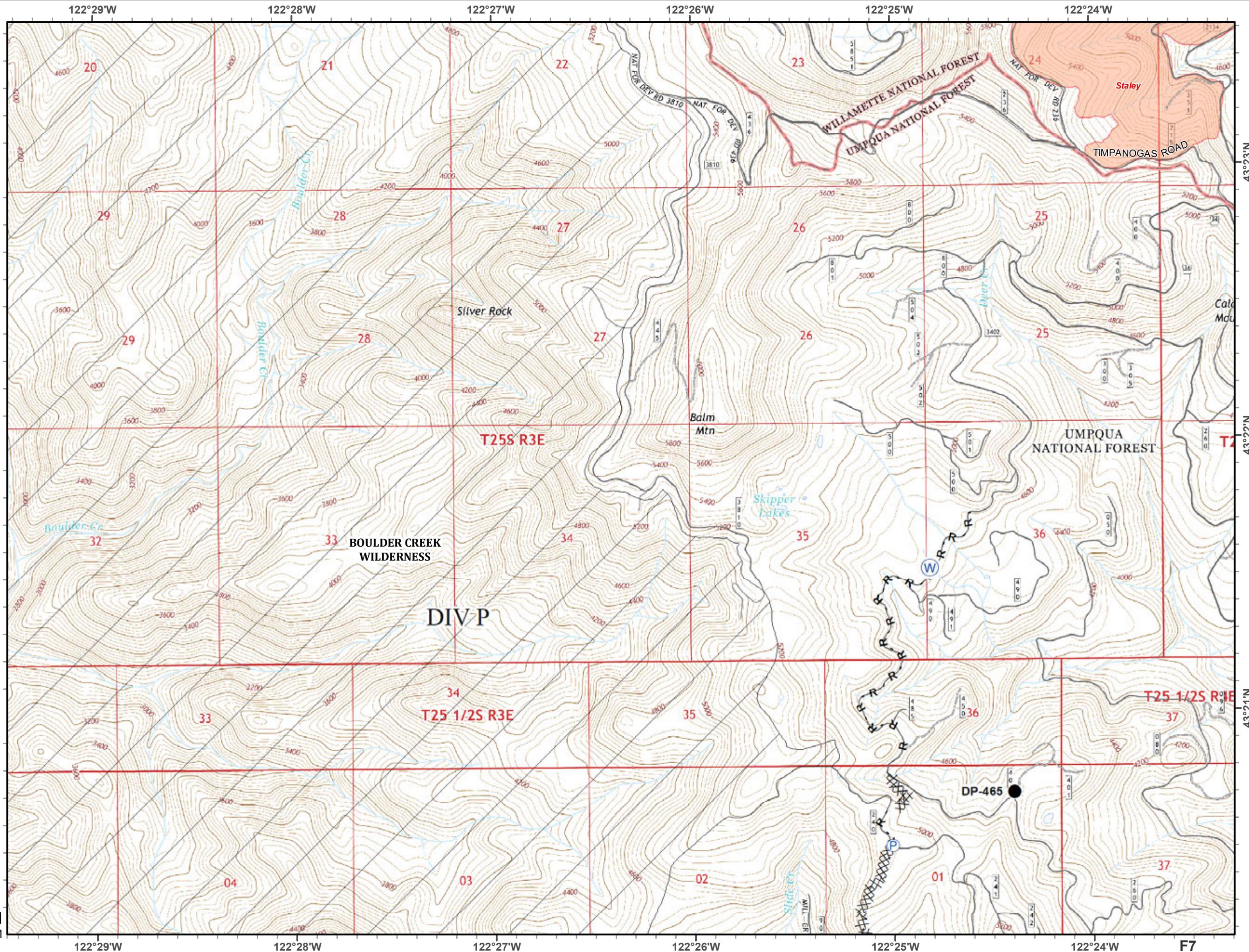


- Drop Point
- Ⓟ Pump
- Ⓜ Water Source
- XXXXX Completed Dozer Line
- R - R Road as Completed Line
- Ⓜ Wilderness



Miles

NAD 83 UTM Zone 10N

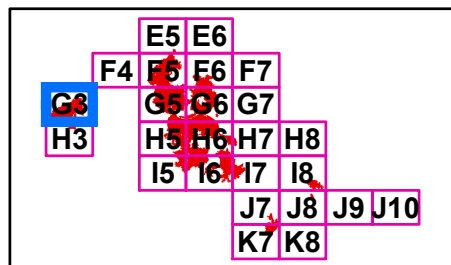


F7

**Umpqua North
Complex
OR-UPF-000406
September 16, 2017
G3**

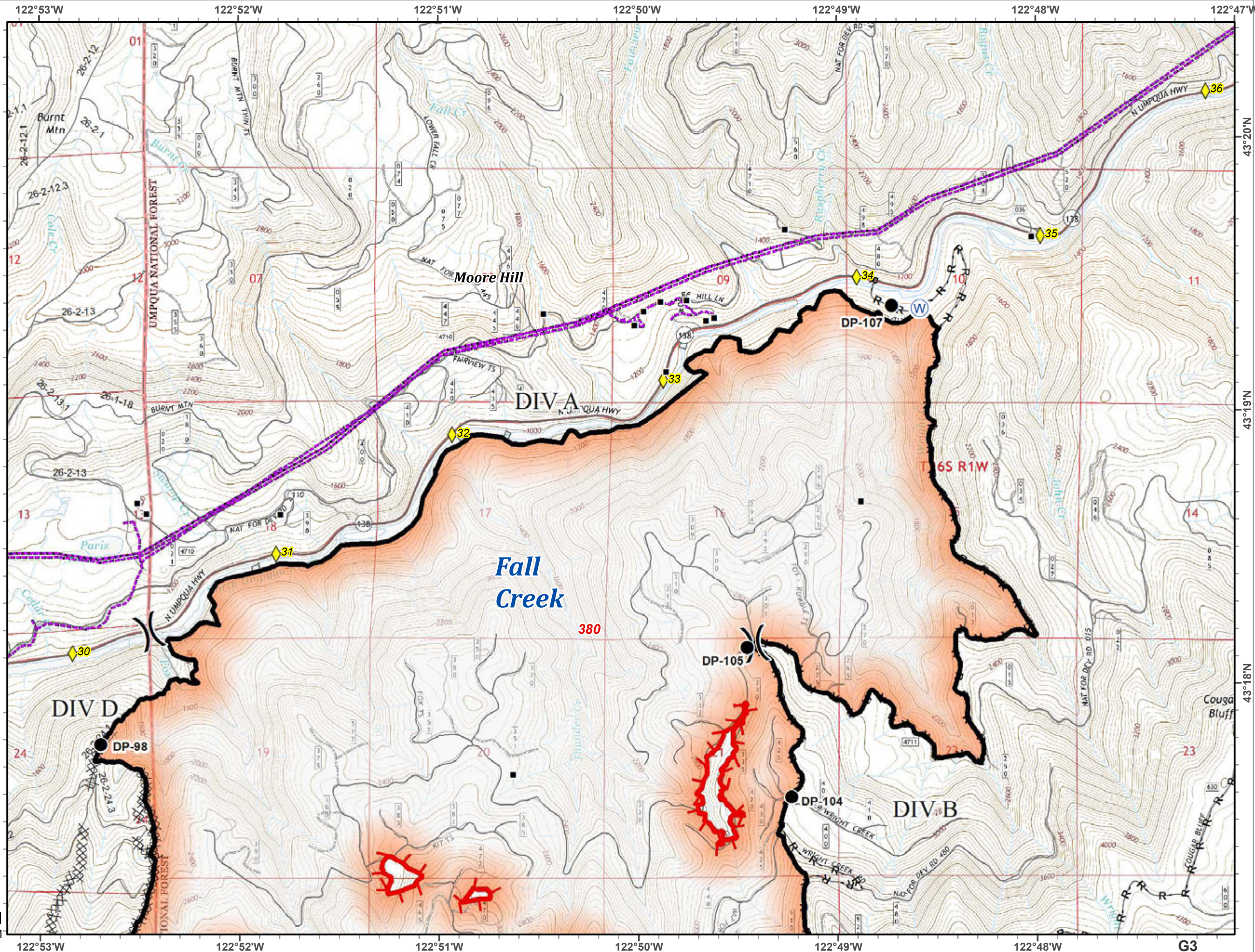


- Mile Post
- Structure
- Drop Point
- Water Source
- Division Break
- Uncontrolled Fire Edge
- Completed Line
- Completed Dozer Line
- Completed Hand Line
- R - R Road as Completed Line
- Powerline



Miles

NAD 83 UTM Zone 10N

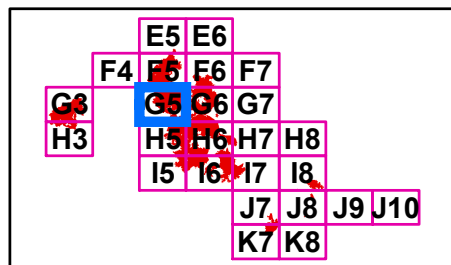


G3

Umpqua North Complex
OR-UPF-000406
September 16, 2017
G5

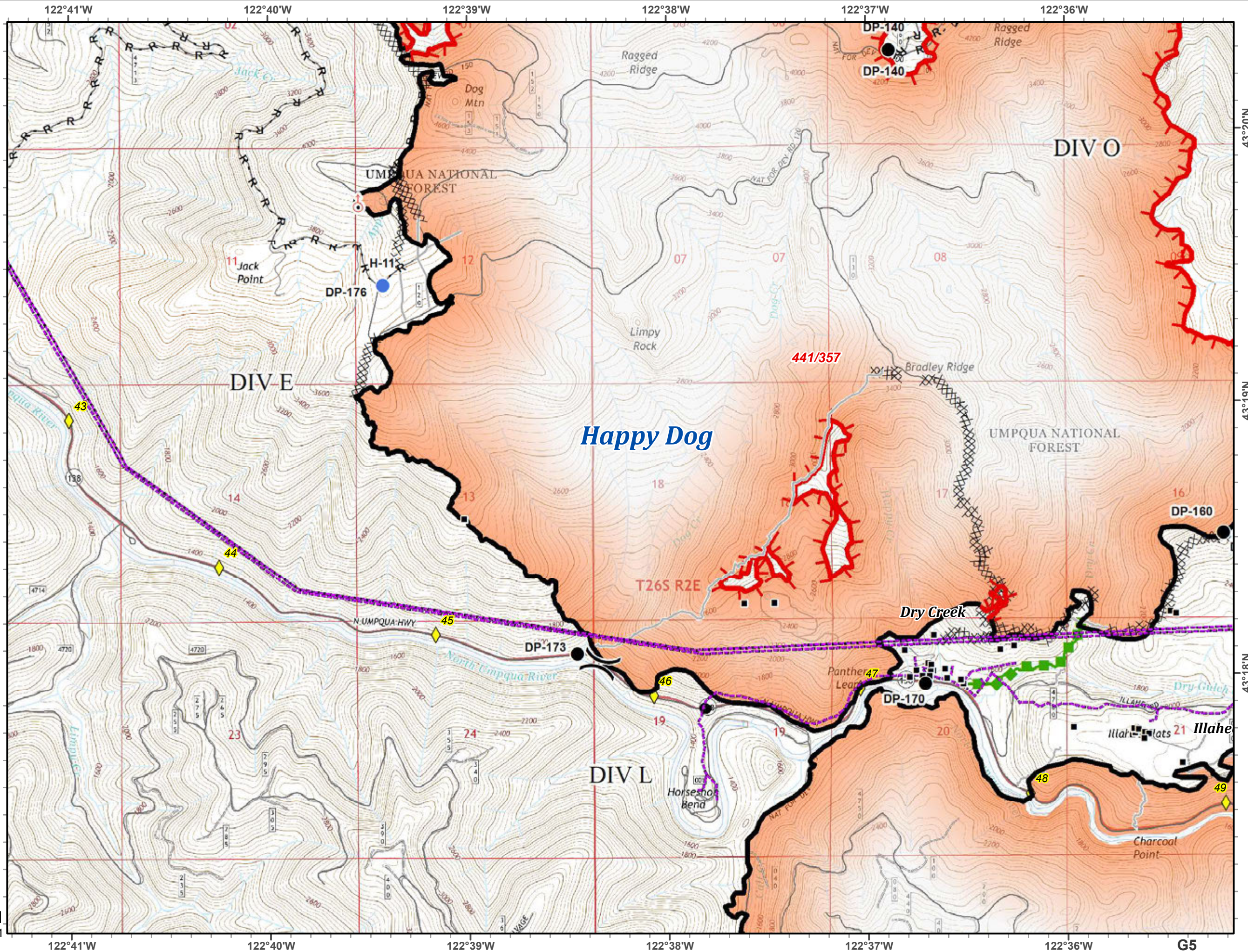


- Mile Post
- Structure
- Drop Point
- Helispot
- Spot Fire
- Division Break
- Uncontrolled Fire Edge
- Completed Line
- Completed Dozer Line
- Completed Hand Line
- R - R Road as Completed Line
- Escape Route
- Powerline



Miles

NAD 83 UTM Zone 10N

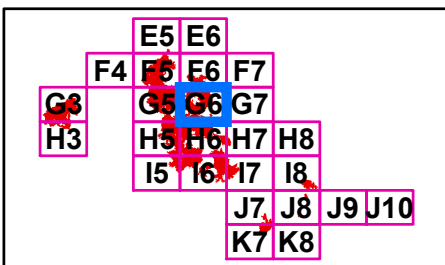


G5

Umpqua North Complex
OR-UPF-000406
September 16, 2017
G6

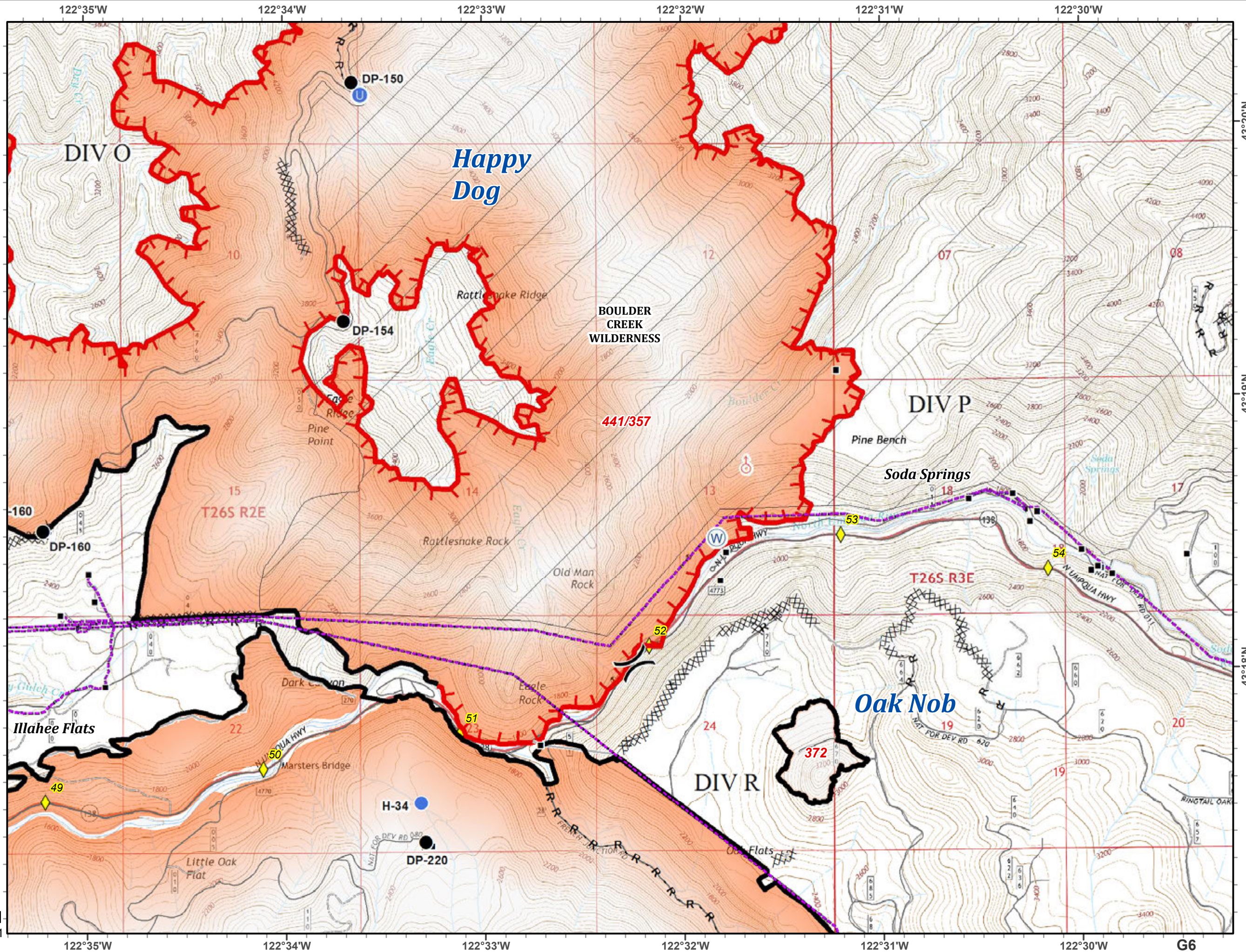


- Mile Post
- Structure
- Drop Point
- Unimproved Landing Area
- Helispot
- Spot Fire
- Water Source
- Division Break
- Uncontrolled Fire Edge
- Completed Line
- Completed Dozer Line
- Completed Hand Line
- R - R Road as Completed Line
- Powerline
- Wilderness



Miles

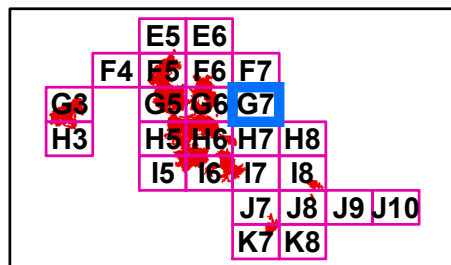
NAD 83 UTM Zone 10N



Umpqua North Complex
OR-UPF-000406
September 16, 2017
G7

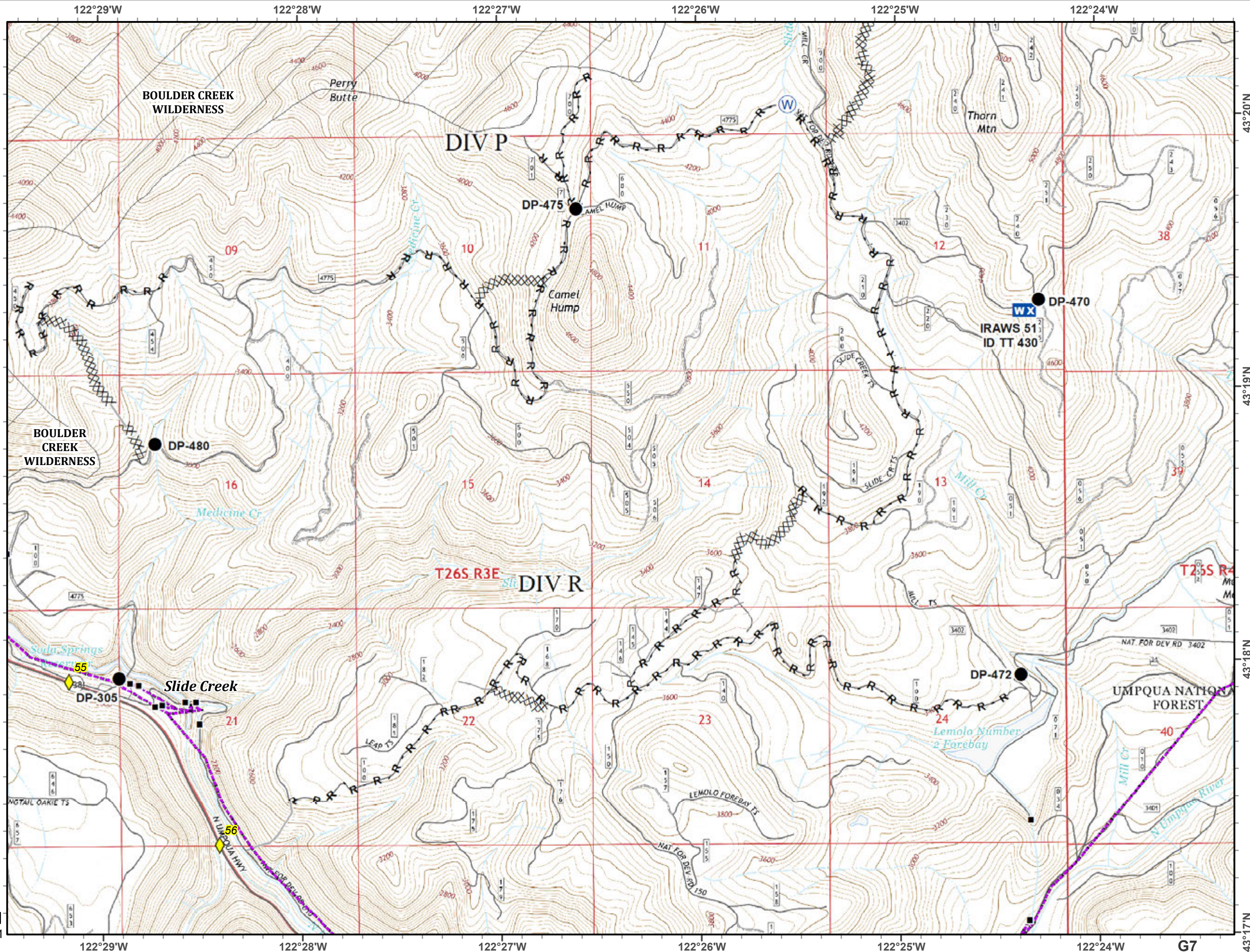


- Mile Post
- Structure
- Drop Point
- Mobile Weather Unit
- Water Source
- Completed Dozer Line
- Completed Hand Line
- R - R Road as Completed Line
- Powerline
- Wilderness



Miles

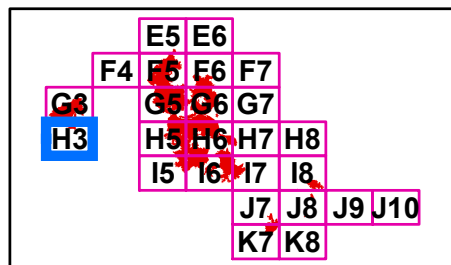
NAD 83 UTM Zone 10N



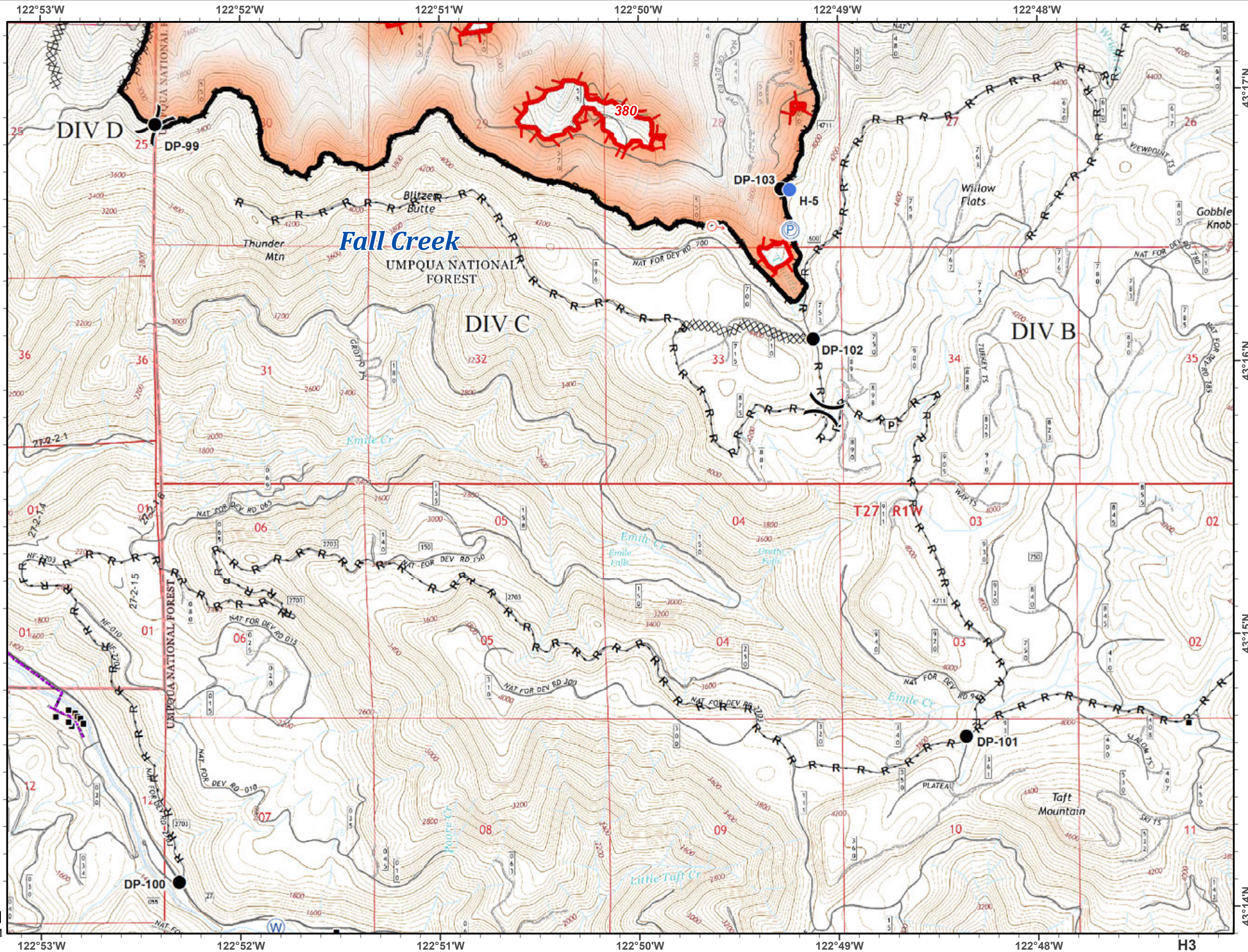
**Umpqua North
Complex
OR-UPF-000406
September 16, 2017
H3**



- Structure
- Drop Point
- Helispot
- Ⓟ Pump
- ♂ Spot Fire
- Ⓜ Water Source
- ⎓ Division Break
- Ⓟ Parking Area
- ┌ Uncontrolled Fire Edge
- Completed Line
- XXXXX Completed Dozer Line
- R · R Road as Completed Line



NAD 83 UTM Zone 10N

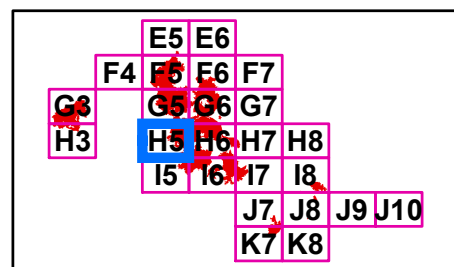


H3

**Umpqua North
Complex
OR-UPF-000406
September 16, 2017
H5**

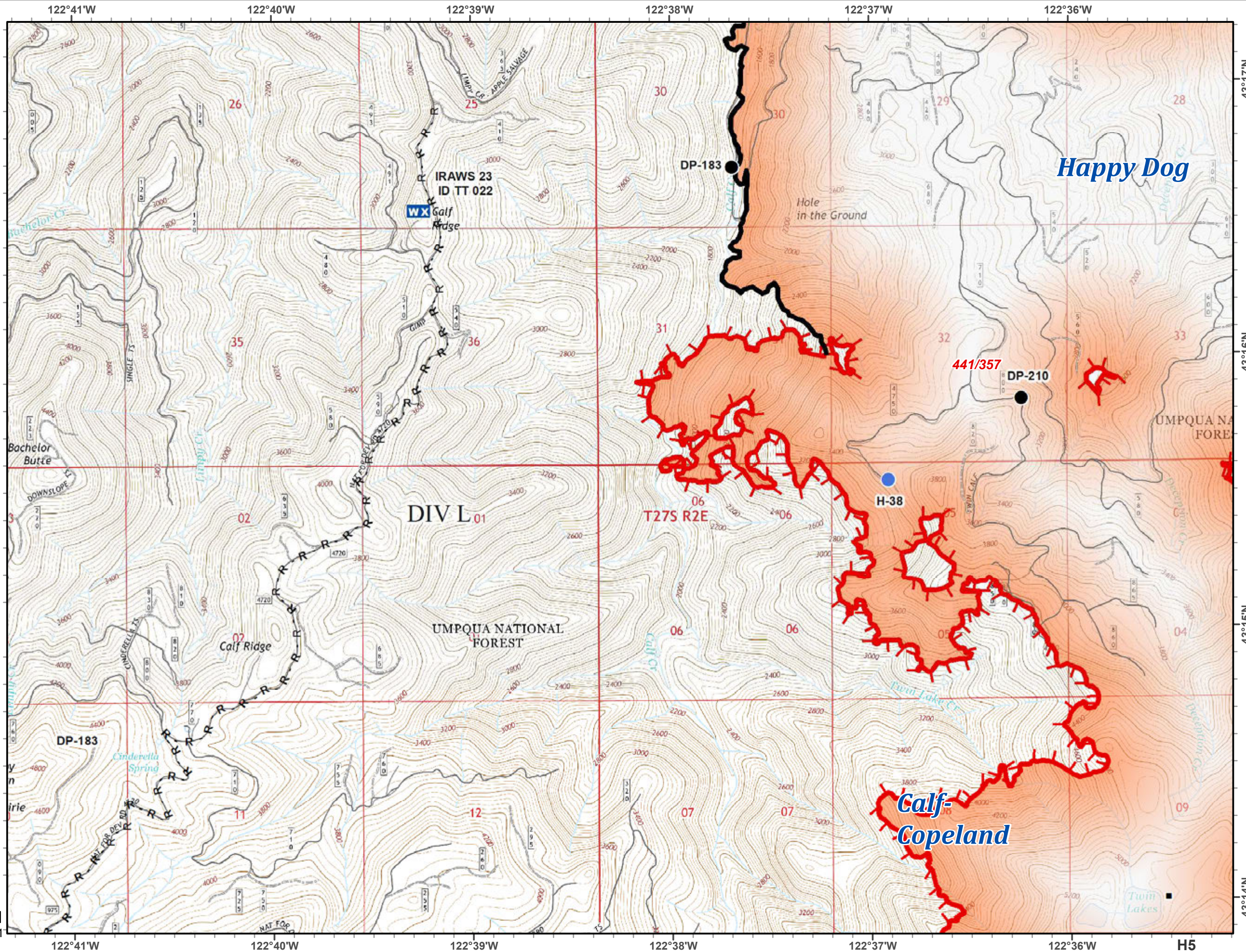


- Structure
- Drop Point
- Helispot
- WX** Mobile Weather Unit
- ┌** Uncontrolled Fire Edge
- Completed Line
- R - R Road as Completed Line



Miles

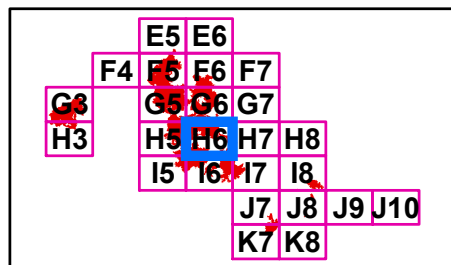
NAD 83 UTM Zone 10N



**Umpqua North
Complex
OR-UPF-000406
September 16, 2017
H6**

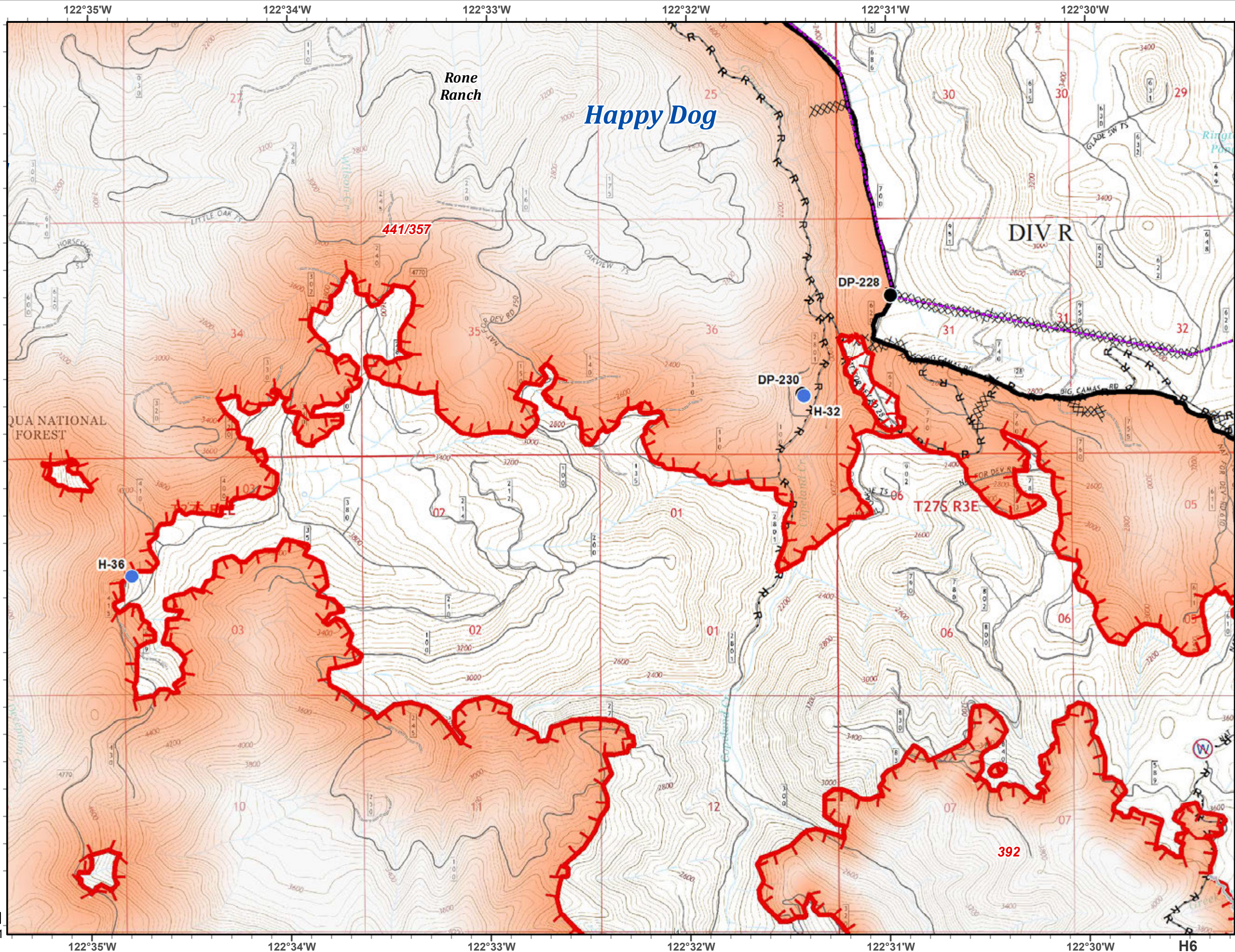


- Drop Point
- Helispot
- ⊗ Restricted Water Source
- ┌ Uncontrolled Fire Edge
- Completed Line
- XXXXX Completed Dozer Line
- Completed Hand Line
- R · R Road as Completed Line
- Powerline



Miles

NAD 83 UTM Zone 10N

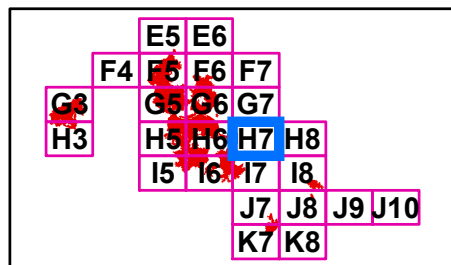


H6

**Umpqua North
Complex
OR-UPF-000406
September 16, 2017
H7**

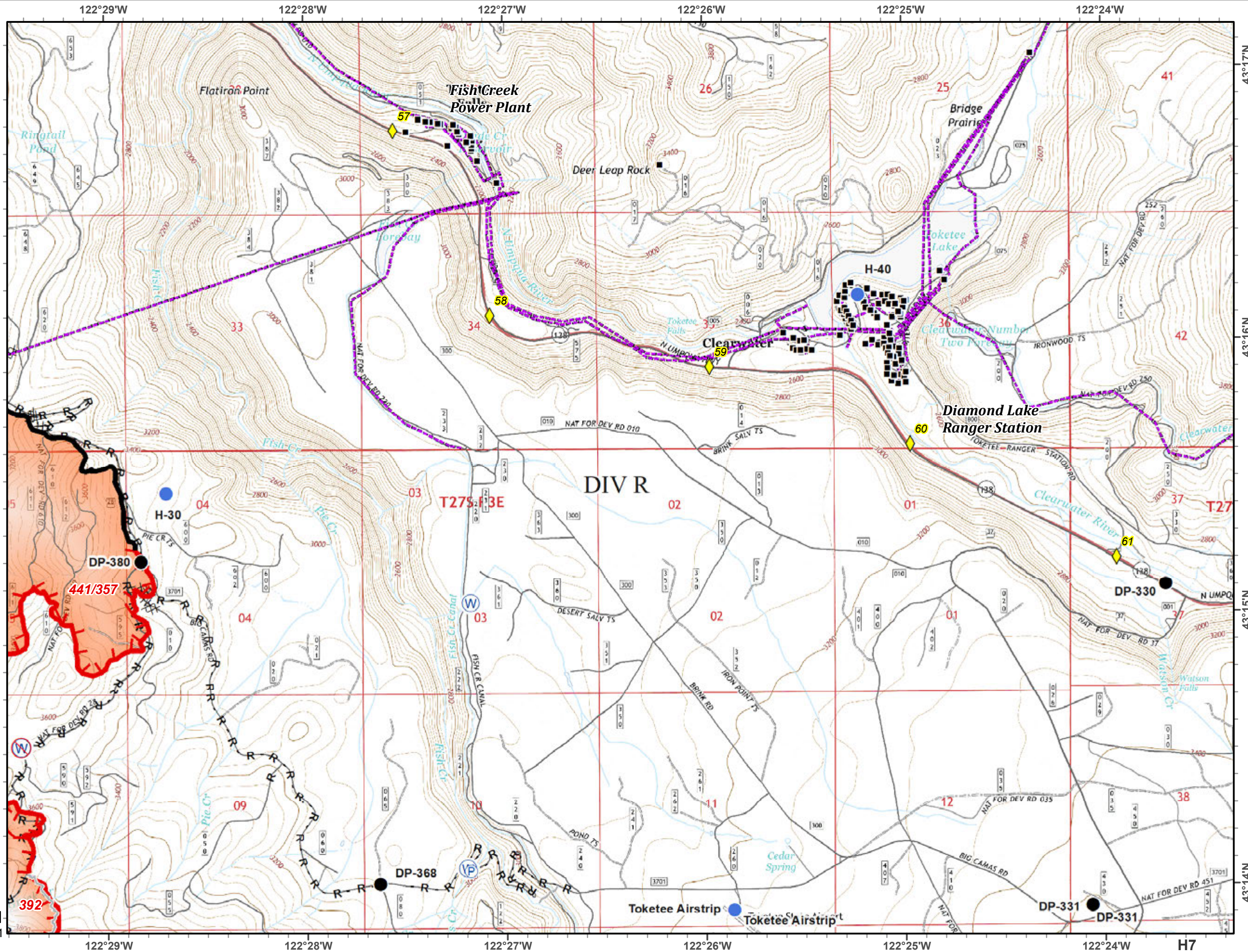


- Mile Post
- Structure
- Drop Point
- Helispot
- Pump
- Water Source
- Restricted Water Source
- Uncontrolled Fire Edge
- Completed Line
- Completed Dozer Line
- Completed Hand Line
- R - R Road as Completed Line
- Powerline



Miles

NAD 83 UTM Zone 10N

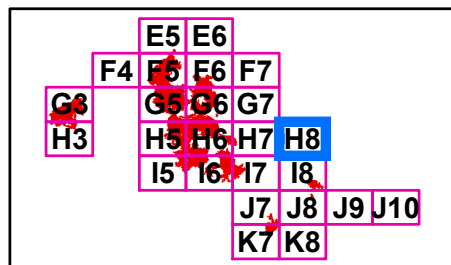


H7

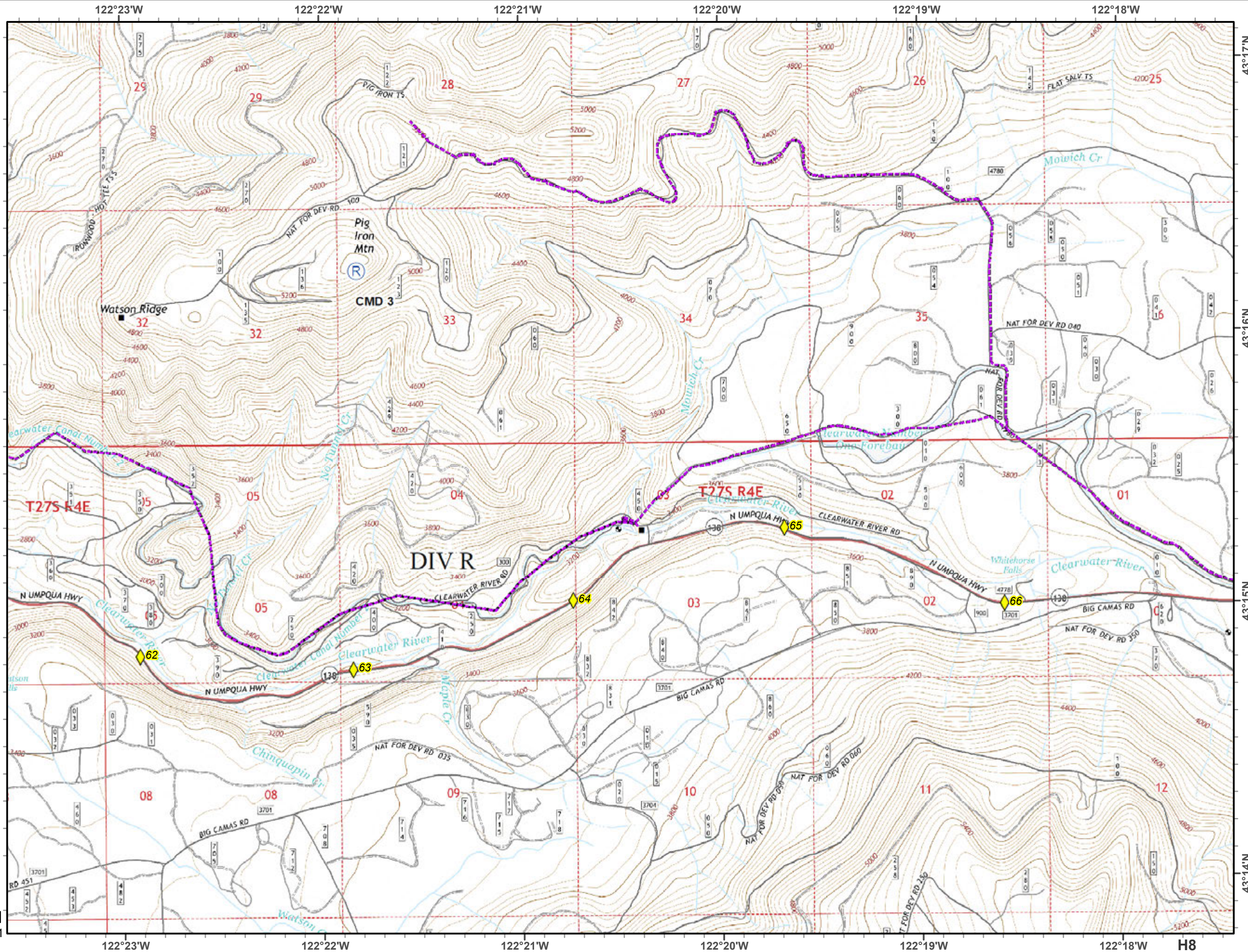
**Umpqua North
Complex
OR-UPF-000406
September 16, 2017
H8**



- ◆ Mile Post
- Structure
- Ⓡ Repeater
- Powerline



NAD 83 UTM Zone 10N

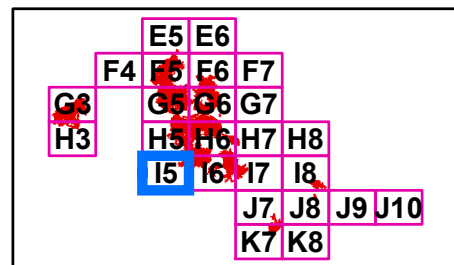


H8

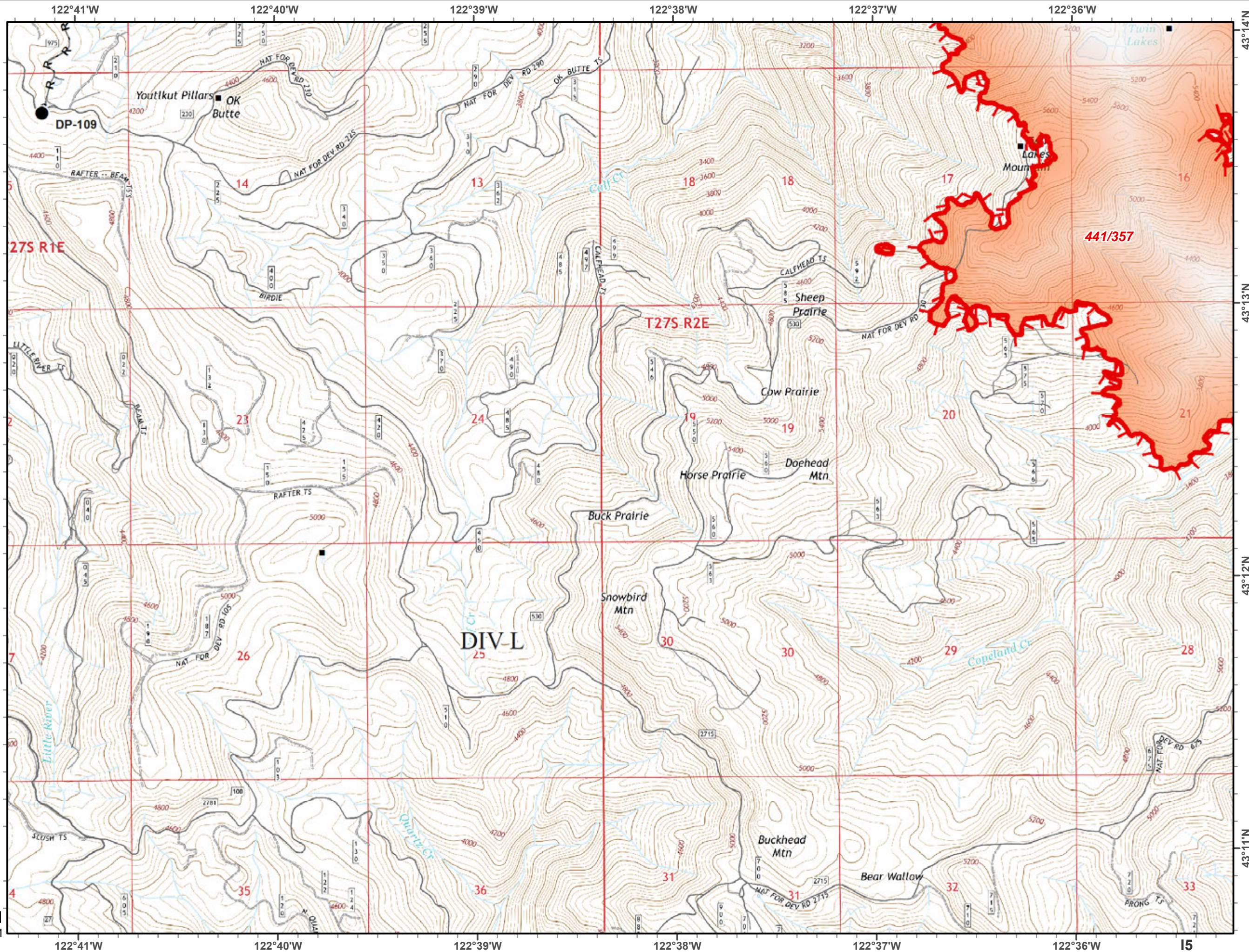
**Umpqua North
Complex
OR-UPF-000406
September 16, 2017
15**



- Structure
- Drop Point
- └─ Uncontrolled Fire Edge
- R - R Road as Completed Line



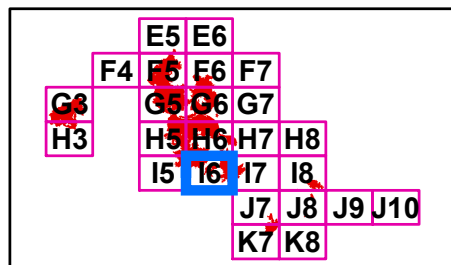
NAD 83 UTM Zone 10N



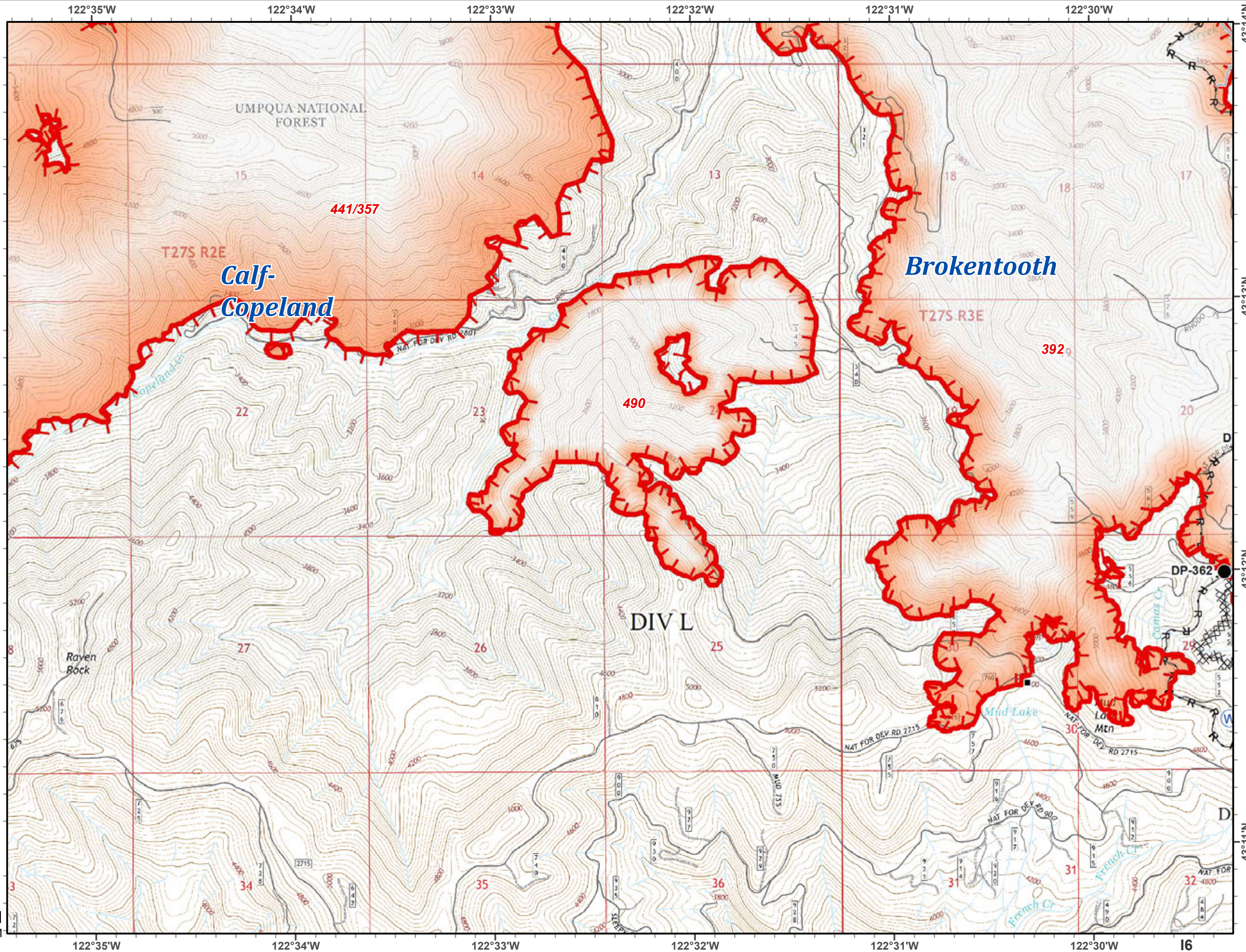
**Umpqua North
Complex
OR-UPF-000406
September 16, 2017
I6**



- Structure
- Drop Point
- Ⓜ Water Source
- └─ Uncontrolled Fire Edge
- XXXXX Completed Dozer Line
- Completed Hand Line
- R - R Road as Completed Line



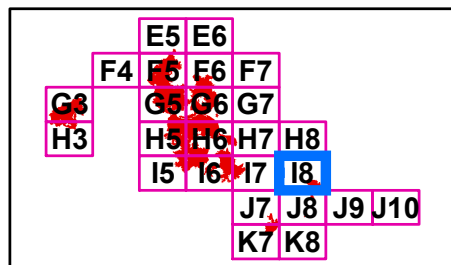
NAD 83 UTM Zone 10N



Umpqua North Complex
OR-UPF-000406
September 16, 2017
I8

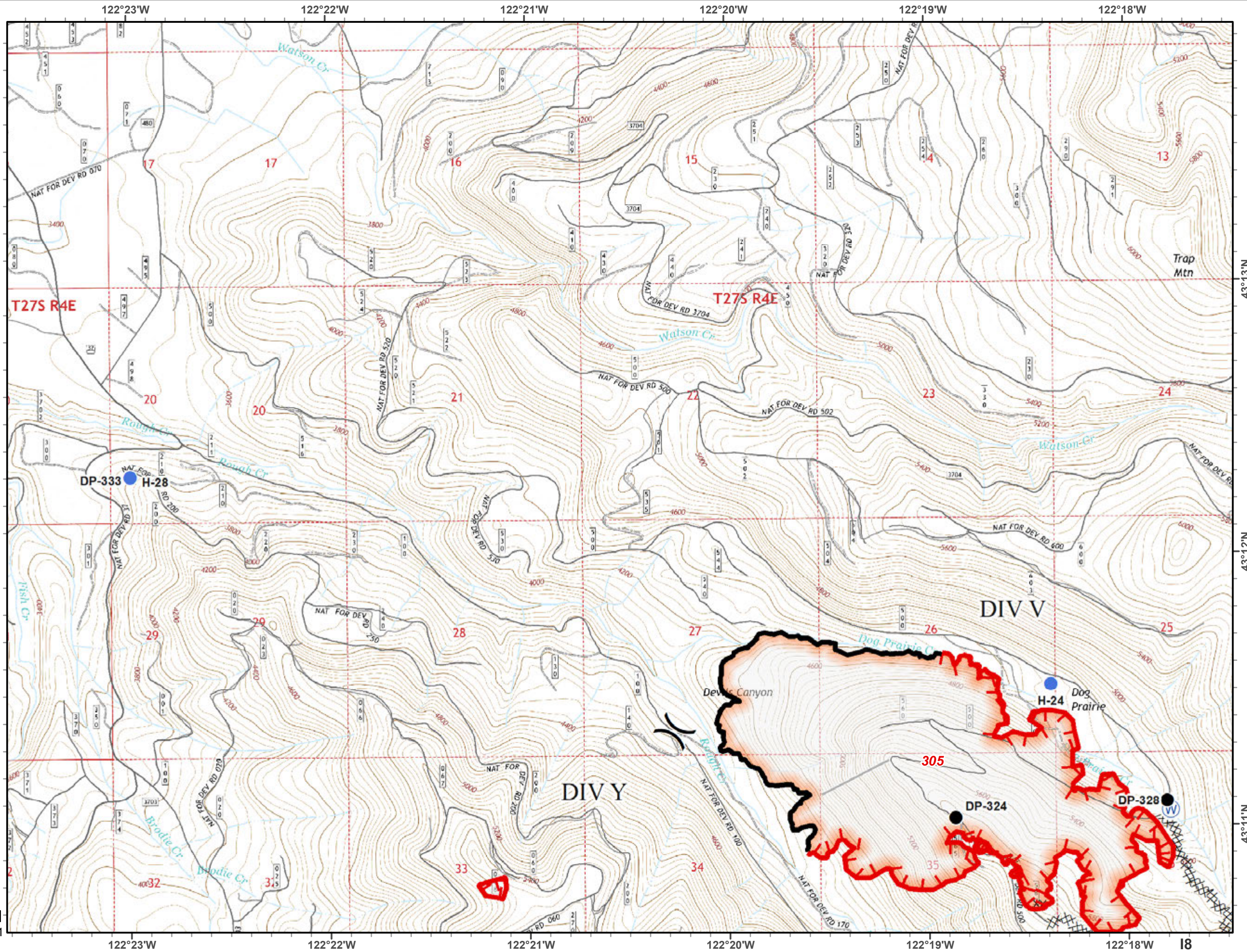


- Drop Point
- Helispot
- Ⓜ Water Source
- ⎓ Division Break
- ┌ Uncontrolled Fire Edge
- Completed Line
- XXXXX Completed Dozer Line
- Completed Hand Line



Miles

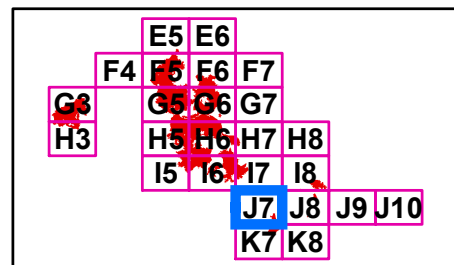
NAD 83 UTM Zone 10N



**Umpqua North
Complex
OR-UPF-000406
September 16, 2017
J7**

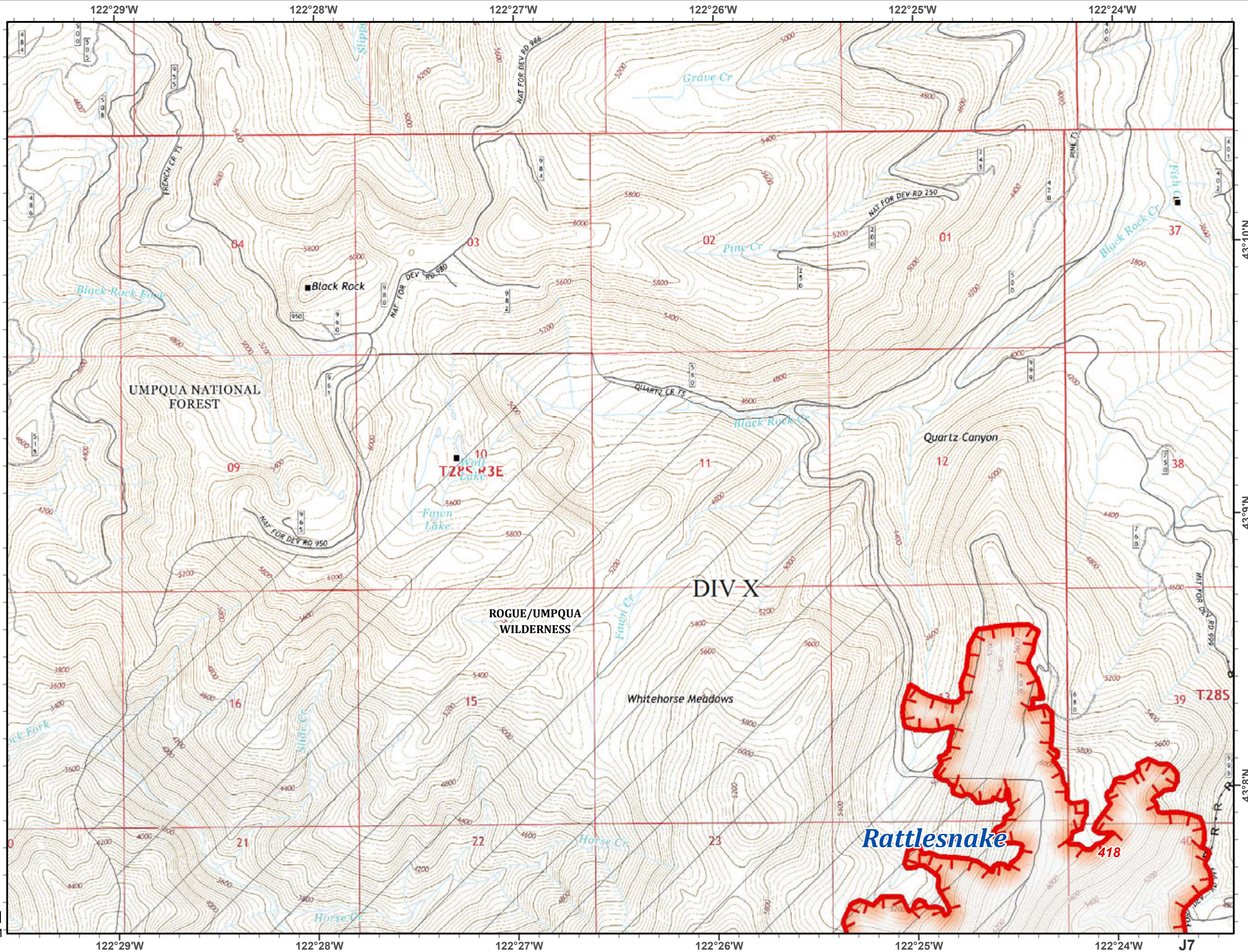


- Structure
- ┌ Uncontrolled Fire Edge
- R - R Road as Completed Line
- ⬭ Wilderness



Miles

NAD 83 UTM Zone 10N

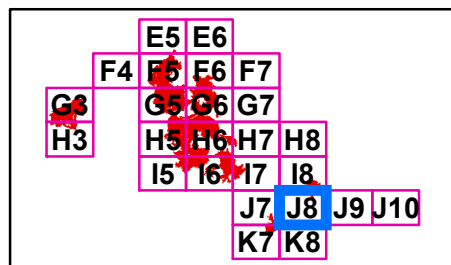


J7

**Umpqua North
Complex
OR-UPF-000406
September 16, 2017
J8**

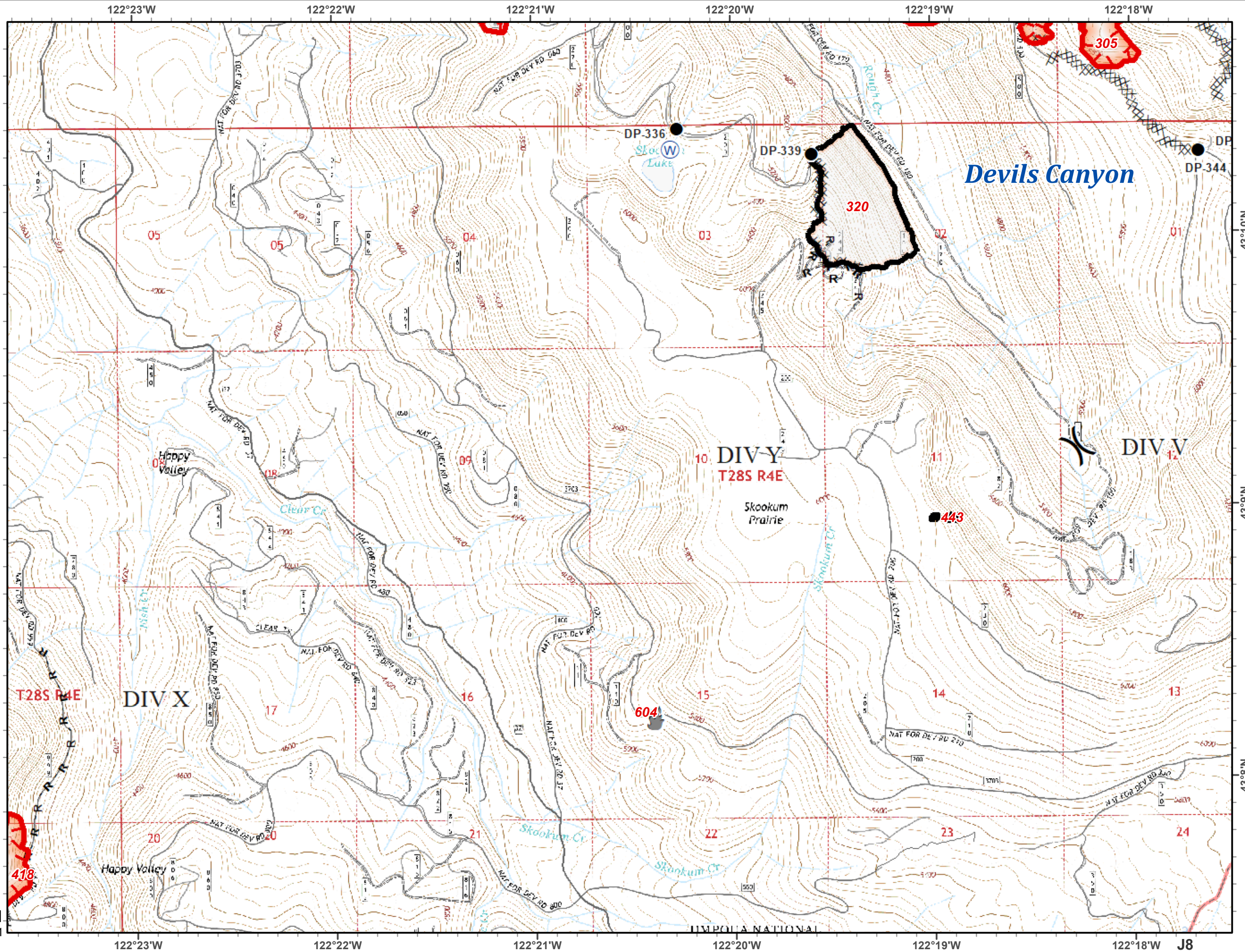


- Drop Point
- 🔥 Fire Location
- Ⓜ Water Source
- ⎓ Division Break
- ▬ Uncontrolled Fire Edge
- ▬ Completed Line
- XXXXX Completed Dozer Line
- Completed Hand Line
- R - R Road as Completed Line



Miles

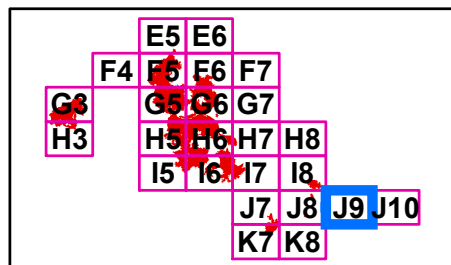
NAD 83 UTM Zone 10N



**Umpqua North
Complex
OR-UPF-000406
September 16, 2017
J9**

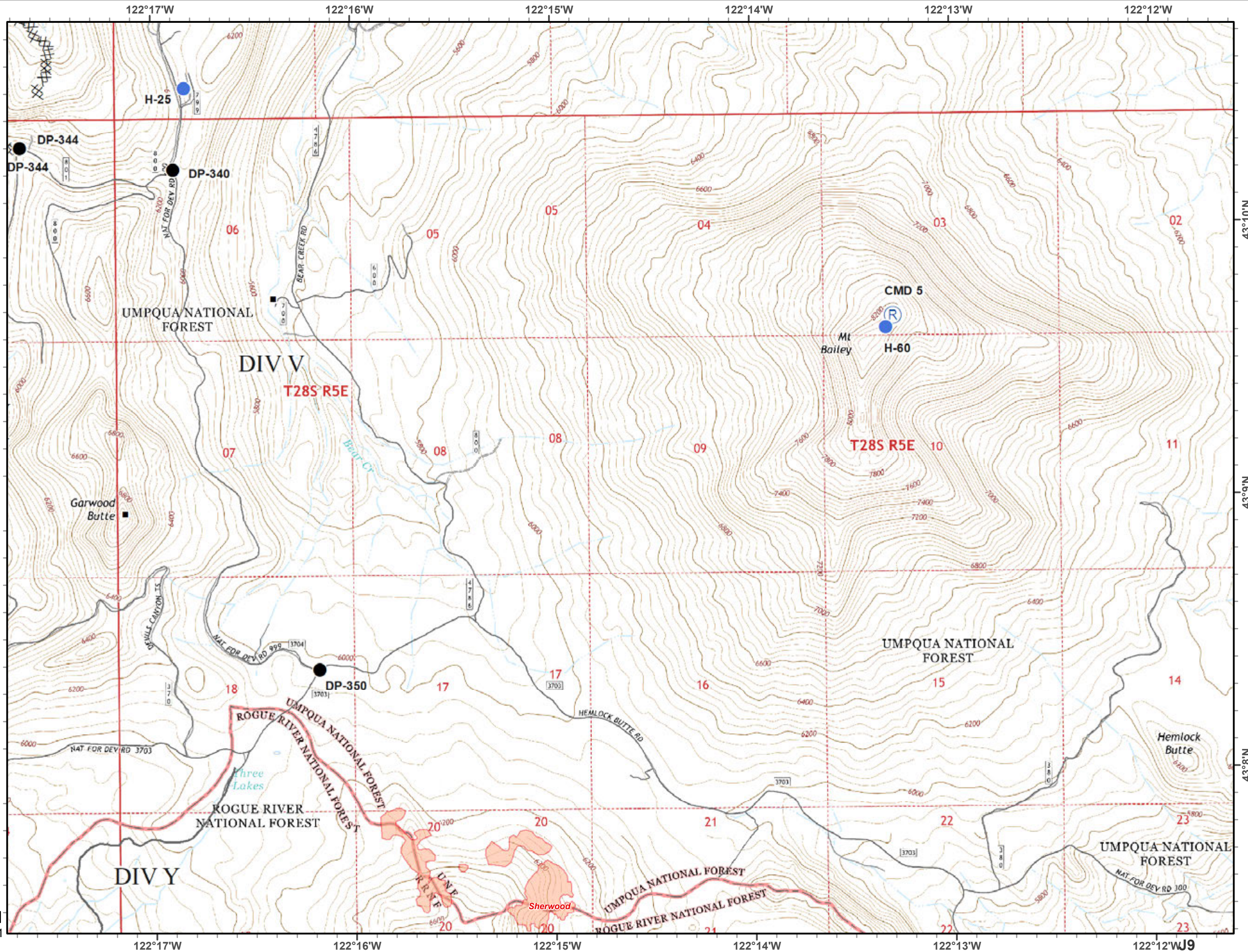


- Structure
- Drop Point
- Helispot
- Ⓡ Repeater
- XXXXX Completed Dozer Line
- Completed Hand Line



Miles

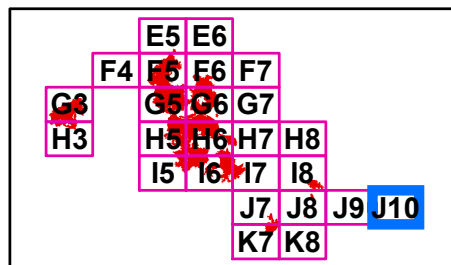
NAD 83 UTM Zone 10N



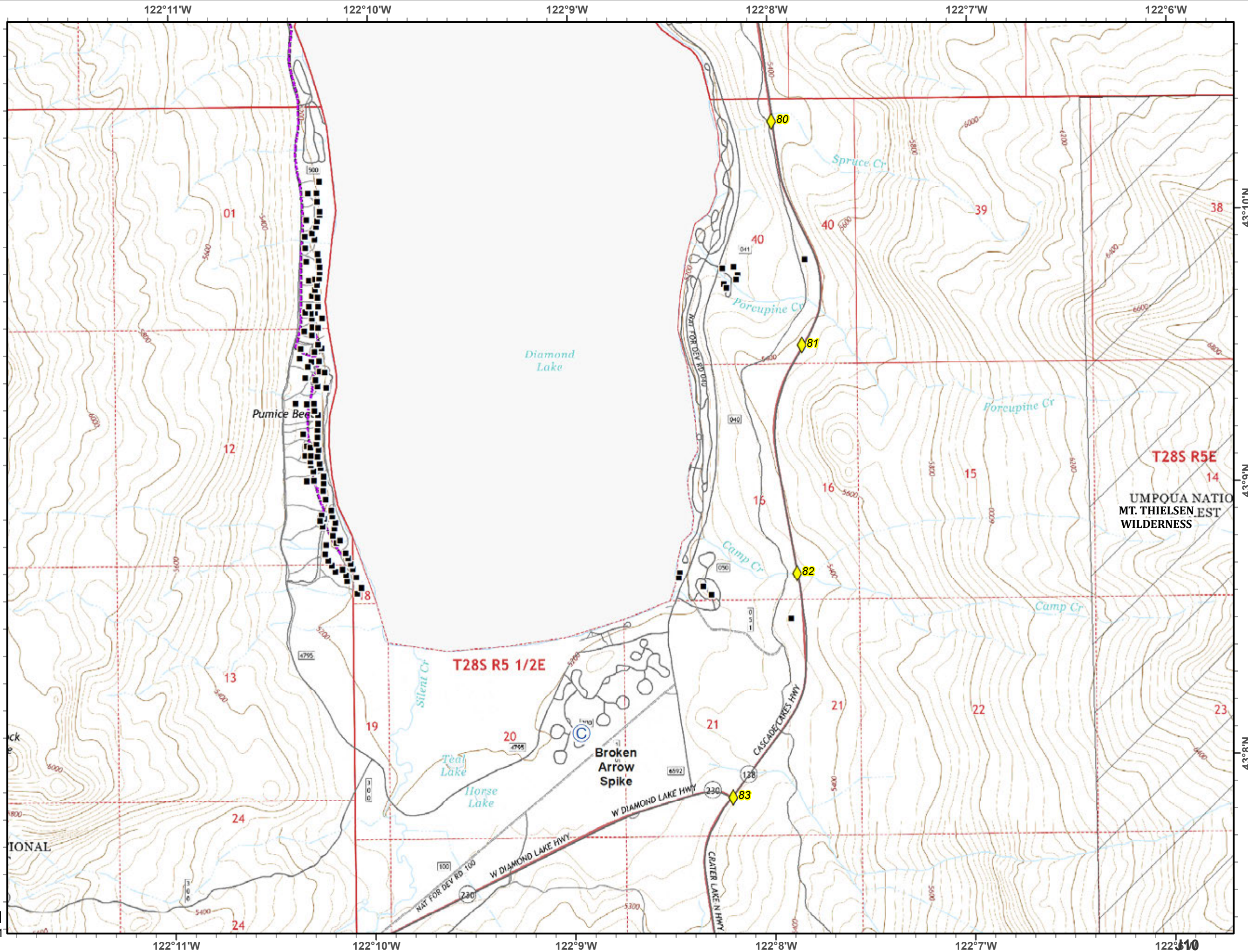
**Umpqua North
Complex
OR-UPF-000406
September 16, 2017
J10**



- ◆ Mile Post
- Structure
- ⊙ Camp
- ⬭ Wilderness



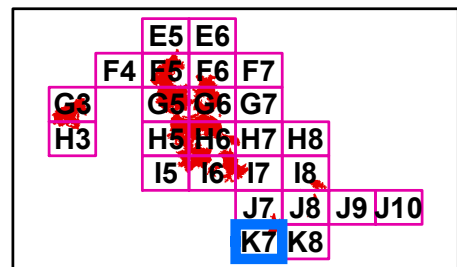
NAD 83 UTM Zone 10N



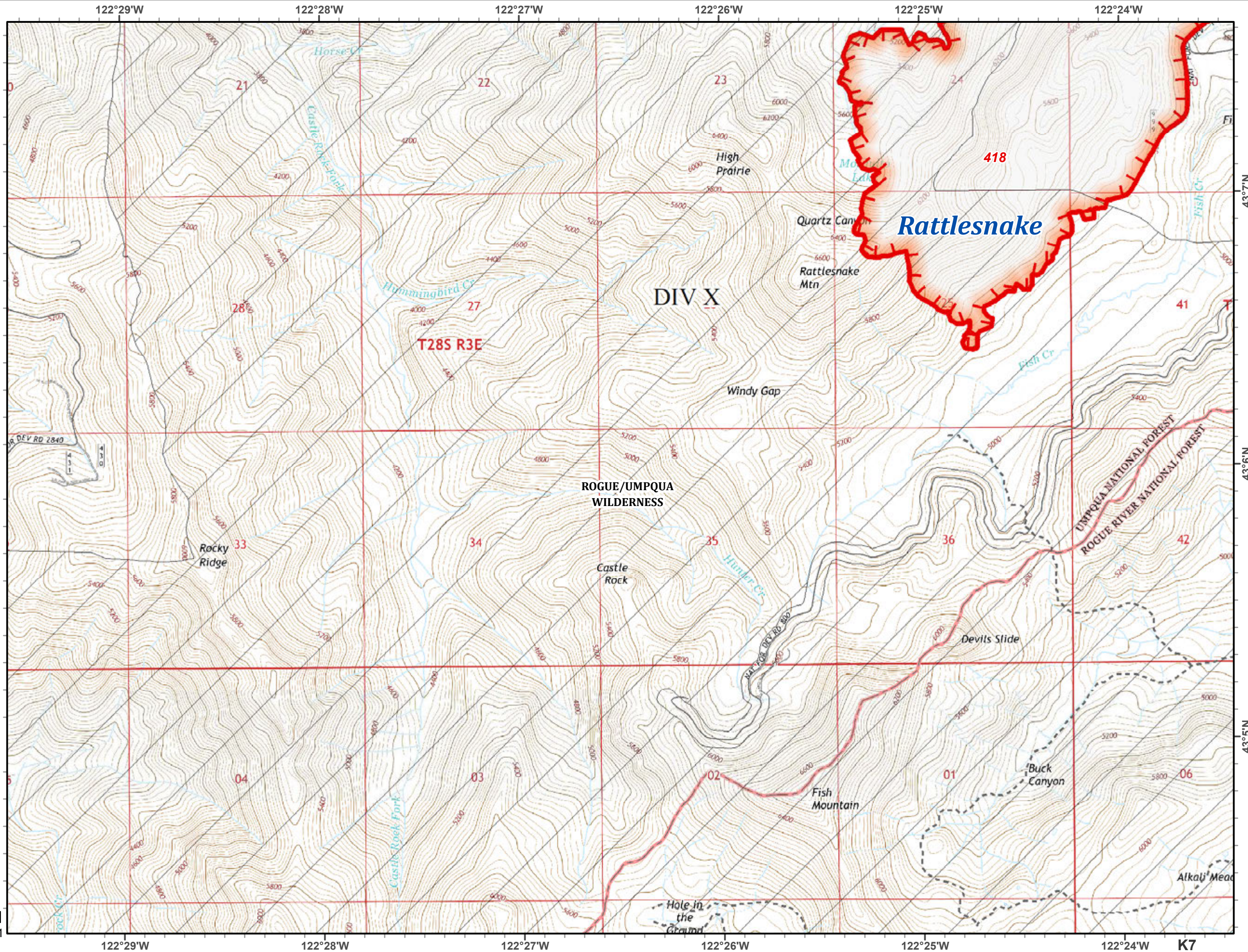
Umpqua North
Complex
OR-UPF-000406
September 16, 2017
K7



Uncontrolled Fire Edge
 Wilderness





NAD 83 UTM Zone 10N

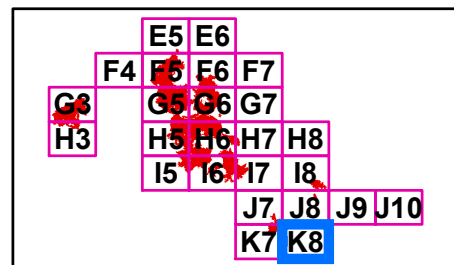


K7

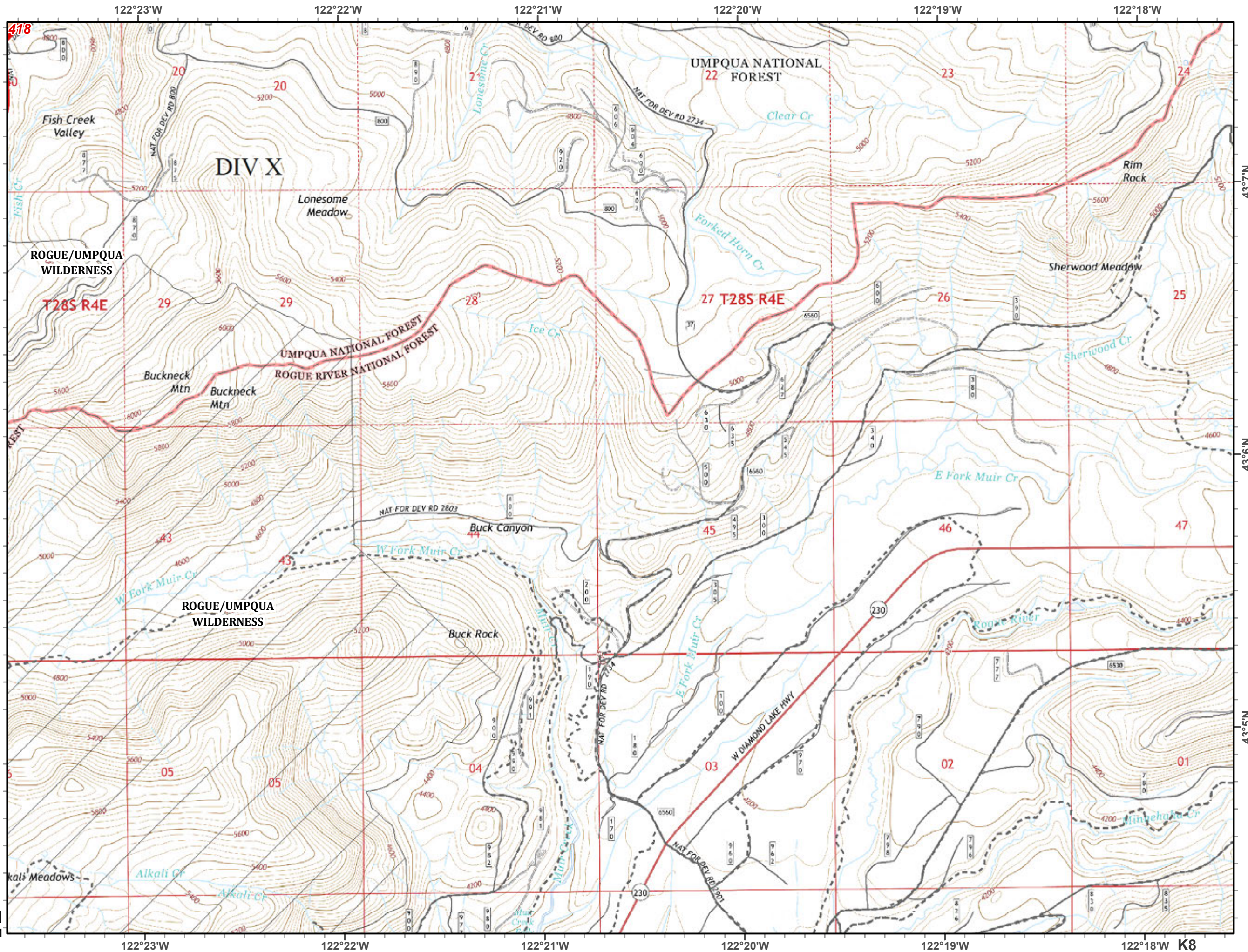
**Umpqua North
Complex
OR-UPF-000406
September 16, 2017
K8**



 Uncontrolled Fire Edge
 Wilderness



NAD 83 UTM Zone 10N



K8